

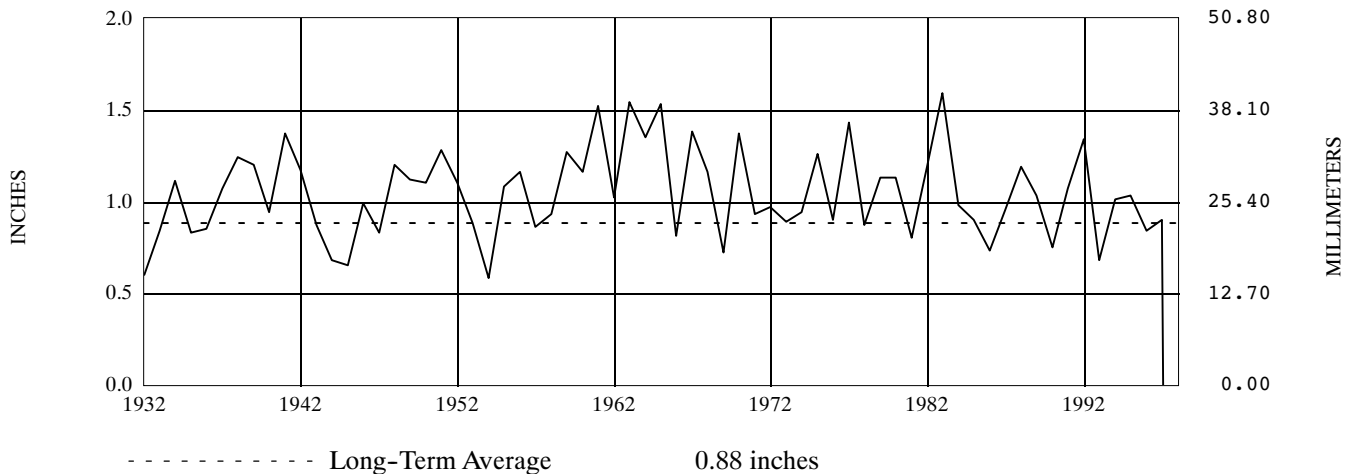
CLIMATOLOGICAL DATA

ALASKA

APRIL 1998

VOLUME 084 NUMBER 04

ISSN 0364-5762



ALASKA PRECIPITATION APRIL, 1932-1998

TEMPERATURE AND PRECIPITATION EXTREMES

HIGHEST TEMPERATURE	68	APRIL 25	SUTTON 2 E
LOWEST TEMPERATURE	-23	APRIL 13	MINERAL LAKES
GREATEST TOTAL PRECIPITATION	34.10		MAIN BAY
LEAST TOTAL PRECIPITATION	.00		17 STATIONS
GREATEST 1 DAY PRECIPITATION	3.89	APRIL 7	WHITTIER
GREATEST TOTAL SNOWFALL	43.5		WHITTIER
GREATEST DEPTH OF SNOW OR ICE	53	APRIL 14	SEWARD 9 NW

“I certify that this is an official publication of the National Oceanic and Atmospheric Administration (NOAA). It is compiled using information from weather observing sites supervised by NOAA/National Weather Service and received at the National Climatic Data Center (NCDC), Asheville, North Carolina 28801.”

Thomas R. Karl

DIRECTOR
NATIONAL CLIMATIC DATA CENTER

noaa

National
Oceanic and
Atmospheric Administration

National
Environmental Satellite, Data
and Information Service

National
Climatic Data Center
Asheville, North Carolina

MONTHLY STATION AND DIVISION SUMMARY

STATION	TEMPERATURE (°F)													
	AVERAGE MAXIMUM	AVERAGE MINIMUM	AVERAGE	DEPARTURE FROM NORMAL	HIGHEST	DATE	LOWEST	DATE	HEATING DEGREE DAYS	COOLING DEGREE DAYS	NO. OF DAYS			
											MAX		MIN	
											90 OR ABOVE	32 OR BELOW	32 OR BELOW	0 OR BELOW
ALASKA														
SOUTHEASTERN 01														
ANNETTE WSO AIRPORT //R	49.8	38.1	44.0	.7	67	30	30	9	621	0	0	0	5	0
AUKE BAY	50.3	37.2	43.8	3.3	59	22	29	10	633	0	0	0	5	0
BEAVER FALLS	50.3	37.4	43.9	1.9	67	30	31	11+	627	0	0	0	5	0
CRAIG M		M	M											
ELFIN COVE	46.0	37.1	41.6	1.8	56	23	32	12+	697	0	0	0	3	0
GLACIER BAY M		M	M											
GUSTAVUS	47.6	35.0	41.3	1.1	56	24	21	3	705	0	0	0	7	0
HAINES M		M	M											
HAINES 40 NW	46.1	29.3	37.7		61	11	28	12		0	0	0	1	0
HIDDEN FALLS HATCHERY M		M	M											
HOONAH M		M	M											
JUNEAU 2 M		M	M											
JUNEAU AP R	48.9	35.9	42.4	2.7	58	30	26	10	673	0	0	0	11	0
KETCHIKAN M		M	M											
LITTLE PORT WALTER M		M	M											
PETERSBURG 1 M		M	M											
PORT ALEXANDER	49.5	37.1	43.3		59	30	30	2	641	0	0	0	5	0
SITKA FAA JAPONSKI AP M		M	M											
SKAGWAY 2 M		M	M											
WRANGELL AIRPORT	49.4	38.9	44.2	2.6	63	30	33	12+	619	0	0	0	0	0
--DIVISIONAL DATA----->			42.5	1.6										
SOUTH COAST 02														
BIG BAY RANGER STATION	44.5	32.3	38.4		54	27	27	12+	790	0	0	0	16	0
CANNERY CREEK	42.3	31.7	37.0		55	25	26	21+	832	0	0	0	21	0
CHINIAK M		M	M											
COOPER LAKE PROJECT	44.6	29.9	37.3	1.6	56	25	20	3	824	0	0	0	26	0
CORDOVA NORTH	45.4	35.3	40.4		52	25+	30	15	732	0	0	0	4	0
CORDOVA FAA AP //R	46.2	32.0	39.1	2.5	58	23	23	9	773	0	0	0	13	0
KITOI BAY	47.7	31.8	39.8	3.9	60	26	25	29+	751	0	0	0	17	0
KODIAK WSO AIRPORT	44.5	32.4	38.5	1.0	58	26	22	7	787	0	0	0	15	0
MAIN BAY	42.4	32.3	37.4		56	24	28	22+	824	0	0	0	14	0
MOOSE PASS 3 NW	47.7M	29.6M	38.7M		57	26	21	24	783	0	0	0	15	0
OUZINKIE	43.3M	31.7M	37.5M		51	27	25	8+	816	0	0	0	18	0
PORT SAN JUAN	43.6M	33.0M	38.3M		54	25+	28	12	788	0	0	0	10	0
SEWARD	45.8M	33.2M	39.5M	1.6	65	22	27	1	760	0	0	0	10	0
SEWARD 9 NW	45.3M	27.3M	36.3M		56	25+	15	30	853	0	0	0	28	0
SEWARD 19 N M		M	M											
VALDEZ WSO	44.6	33.7	39.2	2.1	58	23	27	2	768	0	0	0	10	0
WHITTIER	42.5	34.3	38.4		52	26+	30	9	787	0	0	0	4	0
YAKUTAT WSO AIRPORT R	45.6	33.2	39.4	3.1	61	23	26	10	759	0	0	0	12	0
--DIVISIONAL DATA----->			38.5	2.0										
SOUTHWESTERN ISLANDS 03														
COLD BAY WSO AIRPORT R	42.3	31.8	37.1	3.8	54	26	25	21+	829	0	0	0	16	0
DUTCH HARBOR	42.5	32.3	37.4		50	30+	27	7+	823	0	0	0	17	0
ST PAUL ISLAND WSO AP R	35.0	28.1	31.6	3.3	40	26+	20	4	996	0	0	9	26	0
--DIVISIONAL DATA----->			35.4	1.5										
COPPER RIVER 04														
GLENNALLEN KCAM	46.1	23.1	34.6	4.7	55	26+	10	14+	908	0	0	1	26	0
GULKANA FAA/AMOS	45.3	26.2	35.8	5.1	54	24	14	13+	873	0	0	0	25	0
LAKE SUSITNA	44.0	17.5	30.8		56	26+	-1	2	1019	0	0	0	29	2
MCCARTHY 3 SW	48.6	24.9	36.8		55	30+	14	9+	840	0	0	0	29	0
NABESNA	42.4M	19.9M	31.2M		50	17	-5	2	1005	0	0	0	29	2
PAXSON	41.0M	21.2M	31.1M		49	18	7	2	1013	0	0	1	29	0
SILVER LAKE	46.7	22.8	34.8		56	25	9	1	897	0	0	0	28	0
SLANA	45.9	22.4M	34.2M	4.5	53	24	3	1	914	0	0	0	26	0
SNOWSHOE LAKE	41.7M	12.7M	27.2M	2.5	50	25	-15	1	1123	0	0	2	27	1
TONSINA	46.4	22.3	34.4	4.2	55	26+	1	1	914	0	0	0	27	0
--DIVISIONAL DATA----->			33.1	4.2										
COOK INLET 05														
ALASKA PACIFIC UNIVERS	47.7	30.0	38.9		60	27+	24	1	777	0	0	0	24	0
ALYESKA	43.7	30.7	37.2	2.7	55	25	24	1	826	0	0	0	22	0
ANCHORAGE FORECAST OFC	48.0	30.9	39.5		60	24	26	2+	761	0	0	0	23	0
ANCHORAGE WSCMO AP R	48.0	32.3	40.2	4.4	59	24	28	23+	739	0	0	0	16	0
ANDERSON LAKE	47.3	30.5	38.9	3.5	60	25	22	2	773	0	0	0	22	0
BENS FARM	48.9	33.2	41.1	4.5	61	24	23	1	712	0	0	0	12	0
BIG RIVER LAKES	43.3	26.5	34.9	.3	57	25	14	14+	894	0	0	0	25	0
CASWELL 5 N	47.4	25.0	36.2		56	25	12	1	856	0	0	0	29	0

ALASKA
APRIL 1998

MONTHLY STATION AND DIVISION SUMMARY

STATION	PRECIPITATION (IN)									
	TOTAL	DEPARTURE FROM NORMAL	GREATEST DAY	DATE	SLEET, SNOW			NO. OF DAYS		
					TOTAL	MAX. DEPTH ON GROUND	DATE	.10 OR MORE	.50 OR MORE	1.00 OR MORE
ALASKA										
SOUTHEASTERN 01										
ANNETTE WSO AIRPORT //R	6.07	-1.72	1.33	17	.2	0		11	5	2
AUKE BAY	2.88	-.09	.41	19	M .0	0		9	0	0
BEAVER FALLS	7.18	-2.97	2.20	17	.0	0		12	5	1
CRAIG					M	M				
ELFIN COVE	5.09	-.95	.55	16	T	T		15	1	0
GLACIER BAY					M	M				
GUSTAVUS	3.11	1.68	.46	19	.0	0		10	0	0
HAINES	.47	-2.42	.11	5	.0	0		2	0	0
HAINES 40 NW	3.59		1.52	18	.5	40	2+	7	2	1
HIDDEN FALLS HATCHERY					M	M				
HOONAH	1.42				.0	0		2	0	0
JUNEAU 2					M	M				
JUNEAU AP R	3.12	.35	.62	19	M	M		11	1	0
KETCHIKAN R					M	M				
LITTLE PORT WALTER					M	M				
PETERSBURG 1					M	M				
PORT ALEXANDER	8.73	-1.06	1.08	18	M .0	0		18	8	1
SITKA FAA JAPONSKI AP					M	M				
SKAGWAY 2					M	M				
WRANGELL AIRPORT		.00			M	M				
--DIVISIONAL DATA----->	4.17	-1.24			.1					
SOUTH COAST 02										
BIG BAY RANGER STATION	7.40		1.19	6	M .0	0		9	6	4
CANNERY CREEK	13.77		2.00	15	4.8	21	16+	21	10	5
CHINIAK					M	M				
COOPER LAKE PROJECT	5.17	3.96	.94	28	M 9.0	2	29+	12	4	0
CORDOVA NORTH	16.36		2.50	29	T	T		22	10	7
CORDOVA FAA AP //R	6.72	.99	1.01	29	2.6	1	2	15	5	1
KITOI BAY	7.16	2.79	1.04	5	T	T		15	6	1
KODIAK WSO AIRPORT	7.46	3.26	1.07	4	.1	T		14	8	2
MAIN BAY	34.10		2.52	3	5.7	35	15	23	18	15
MOOSE PASS 3 NW	2.21		.47	17	3.5	3	29	7	0	0
OUZINKIE	6.80		1.18	5	.0	0		12	7	1
PORT SAN JUAN	21.88		2.29	28	3.3	1	11+	21	16	12
SEWARD	M14.87		2.97	28	M17.0	5	10	16	11	4
SEWARD 9 NW	8.39				M21.2	53	14+	5	2	1
SEWARD 19 N			.88	15	M	30	13	7	2	0
VALDEZ WSO	6.57	3.41	1.27	14	20.1	25	3	15	5	1
WHITTIER	33.51		3.89	7	43.5	49	15+	21	16	14
YAKUTAT WSO AIRPORT R	16.13	6.21	3.66	15	7.6	T		19	12	5
--DIVISIONAL DATA----->	12.91	7.43			7.6					
SOUTHWESTERN										
ISLANDS 03										
COLD BAY WSO AIRPORT R	5.08	3.11	1.09	9	6.3	2	20+	13	2	1
DUTCH HARBOR	4.80		1.68	4	7.0	2	18+	10	3	1
ST PAUL ISLAND WSO AP R	2.37	1.03	.44	26	M	M		7	0	0
--DIVISIONAL DATA----->	4.08	1.64			6.7					
COPPER RIVER 04										
GLENNALLEN KCAM	.00	-.25	.00	30+	.0	14	1	0	0	0
GULKANA FAA/AMOS	T	-.24	.00	30+	T	14	1	0	0	0
LAKE SUSITNA	T		.00	30+	T	6	2+	0	0	0
MCCARTHY 3 SW	.21		.19	26	.1	21	1	1	0	0
NABESNA	.00		.00	30+	.0	14	5+	0	0	0
PAXSON	.07		.03	7	.6	19	9+	0	0	0
SILVER LAKE	T		.00	30+	T	10	2+	0	0	0
SLANA	T	-.54	.00	30+	T	12	2+	0	0	0
SNOWSHOE LAKE	.00	-.41	.00	30+	.0	12	1	0	0	0
TONSINA	.03	-.31	.03	18	.0	23	6+	0	0	0
--DIVISIONAL DATA----->	.03	-.62			.1					
COOK INLET 05										
ALASKA PACIFIC UNIVERS	.31		.22	29	2.8	6	3+	1	0	0
ALYESKA	13.55	10.42	1.51	6	19.0	26	11	17	12	5
ANCHORAGE FORECAST OFC	.47		.22	29	1.8	12	1	2	0	0
ANCHORAGE WSCMO AP R	.39	-.28	.14	29	2.9	1	29+	1	0	0
ANDERSON LAKE	.06	-.49	.06	2	.4	T		0	0	0
BENS FARM	.00	-.54	.00	30+	.0	0		0	0	0
BIG RIVER LAKES	M 5.35		1.35	14	18.0	23	10	9	6	1
CASWELL 5 N	1.78		.82	15	3.0	13	1	3	1	0

MONTHLY STATION AND DIVISION SUMMARY

STATION	TEMPERATURE (°F)													NO. OF DAYS			
	AVERAGE MAXIMUM	AVERAGE MINIMUM	AVERAGE	DEPARTURE FROM NORMAL	HIGHEST	DATE	LOWEST	DATE	HEATING DEGREE DAYS	COOLING DEGREE DAYS	MAX		MIN				
											90 OR ABOVE	32 OR BELOW	32 OR BELOW	0 OR BELOW			
CHULITNA RIVER LODGE	43.5M	20.9M	32.2M	1.4	52	17	11	1	977	0	0	0	29	0			
COOPER LANDING 6 W	M	M	M		61	27	20	23+			0	0	12	0			
EAGLE RIVER 5 SE	49.3	30.2	39.8		62	24	20	2	747	0	0	0	23	0			
EKLUTNA PROJECT	M	M	M														
FT RICHARDSON W T P	46.3	29.7	38.0		59	25	22	3+	800	0	0	0	24	0			
GLEN ALPS	38.0	27.0	32.5		47	26+	16	30	970	0	0	2	28	0			
HALIBUT COVE	M	M	M														
HAYES RIVER	M	M	M														
HOMER WSO AIRPORT	44.5	31.0	37.8	2.4	52	23	27	30+	808	0	0	0	23	0			
HOMER 8 NW	39.9	29.0	34.5	1.8	51	25	21	2	908	0	0	0	26	0			
HOMER 9 E	45.3	29.1	37.2		56	25	19	2	825	0	0	0	23	0			
HOUSTON	48.0M	26.7M	37.4M		60	27	16	1	818	0	0	0	18	0			
KENAI FAA AIRPORT	46.1	30.2	38.2	4.6	58	25	21	8	796	0	0	0	19	0			
KENAI 9 N	45.9	29.2	37.6		58	26	20	8	815	0	0	0	23	0			
LAZY MOUNTAIN	47.2	27.0	37.1		59	25	18	2	829	0	0	0	29	0			
MATANUSKA AGRI EXP STN	47.7M	31.2M	39.5M	3.2	62	25	21	2	761	0	0	1	17	0			
MIRROR LAKE SCOUT CAMP	48.8	29.0	38.9		62	25	23	3+	777	0	0	0	26	0			
PALMER IAS	48.5	30.8	39.7	3.9	61	26+	25	2	752	0	0	0	24	0			
PUNTILLA	40.3	22.0	31.2	6.9	51	25	6	12	1008	0	0	3	29	0			
SKWENTNA	46.9	26.7	36.8		58	25+	16	12	836	0	0	0	29	0			
SUTTON 2 E	55.0	28.0	41.5		68	25	19	13	697	0	0	0	26	0			
TAHNETA PASS	39.8	20.8	30.3		47	26+	9	1	1035	0	0	3	30	0			
TALKEETNA WSCMO AP	46.4	30.0	38.2	5.3	58	24	24	21+	797	0	0	0	23	0			
TRAPPER CREEK 7 SW	47.4	30.1	38.8		59	24	24	12	780	0	0	0	23	0			
TUTKA BAY LAGOON	42.6	31.3	37.0		55	26	26	9	834	0	0	0	19	0			
WASILLA 3 S	M	M	M														
WHITES CROSSING	48.2	27.4	37.8		61	24	15	1	809	0	0	0	24	0			
WILLOW WEST	46.5	28.5	37.5		59	25	18	1	818	0	0	0	25	0			
--DIVISIONAL DATA----->			37.3	3.3													
BRISTOL BAY 06																	
DILLINGHAM FAA AIRPORT R	40.5	29.8M	35.2M	5.5	55	25	14	8	883	0	0	0	20	0			
ILLIAMNA FAA AP	M	M	M														
INTRICATE BAY	46.1	28.2	37.2	5.9	58	26	21	12+	831	0	0	0	23	0			
KING SALMON WSO AP //R	45.0	28.8	36.9	5.7	60	25	14	7	834	0	0	0	25	0			
PORT ALSWORTH	48.1	30.4	39.3	7.1	61	26+	23	8+	764	0	0	0	18	0			
--DIVISIONAL DATA----->			37.2	6.7													
WEST CENTRAL 07																	
BETHEL WSO AIRPORT	38.6	24.1	31.4	7.8	57	24	10	7	1003	0	0	7	29	0			
NOME WSO AIRPORT R	31.2	20.8	26.0	8.4	42	24	-3	6	1160	0	0	14	27	3			
UNALAKLET WSO AIRPORT	38.5M	25.0M	31.8M	10.5	54	27	14	7+	986	0	0	6	19	0			
--DIVISIONAL DATA----->			29.7	10.1													
INTERIOR BASIN 08																	
BEAVER	M	M	M		60	21	0	27+			0	0	16	2			
BETTLES FAA AIRPORT	M	M	M														
BIG DELTA FAA/AMOS AP	47.8	30.7	39.3	8.9	57	24	23	26+	764	0	0	0	18	0			
CANTWELL 2 E	41.7	22.1	31.9		51	24	12	5	985	0	0	0	30	0			
CENTRAL NO 2	50.0	17.7	33.9		59	20	-13	1	928	0	0	1	29	3			
CHANDALAR LAKE	36.7	14.3	25.5	12.0	48	20	-5	3+	1180	0	0	6	29	6			
CHICKEN	47.0	17.8	32.4		55	18+	-2	1	970	0	0	1	30	1			
CIRCLE CITY	48.0M	17.2M	32.6M		63	20	-10	1	964	0	0	2	23	2			
COLLEGE OBSERVATORY	50.7	26.7	38.7	8.6	61	19+	6	1	779	0	0	0	29	0			
COLLEGE 5 NW	49.8	28.8	39.3	8.6	60	18	16	1	764	0	0	0	23	0			
DELTA DAIRAIR	M	M	M		62	25	18	26			0	0	18	0			
DELTA 5 NE	50.4	25.5	38.0		61	24	15	26	803	0	0	0	24	0			
DELTA JUNCTION 20 SE	49.8	23.1	36.5		59	25	0	1	849	0	0	1	29	1			
DRY CREEK R	51.4	26.8	39.1		60	25+	16	13	770	0	0	0	24	0			
EAGLE	49.0	22.7	35.9	9.2	60	20	-4	1	866	0	0	2	29	1			
EIELSON FIELD	M	M	M														
ESTER 5 NE	M	M	M		56	27+	10	1			0	0	19	0			
FAIRBANKS WSO AIRPORT R	49.7	27.4	38.6	7.9	59	17	14	1	786	0	0	0	27	0			
FAIRBANKS MIDTOWN	50.1	27.1	38.6		60	19+	8	1	786	0	0	0	27	0			
FAREWELL LAKE	46.1	26.4	36.3		59	24	10	12	855	0	0	0	24	0			
GALENA	43.4	25.9	34.7		55	23	11	6	902	0	0	0	26	0			
GILMORE CREEK	50.8M	24.7M	37.8M		58	19+	13	1	806	0	0	0	27	0			
HEALY 2 NW	46.5	29.2	37.9		61	24	5	1	806	0	0	1	19	0			
ILLINOIS CREEK	39.4	25.2	32.3		50	24	15	7+	974	0	0	2	26	0			
KEYSTONE RIDGE	45.4	29.2	37.3		55	18	17	26	820	0	0	0	20	0			
LIVENGOOD	M	M	M														
MANLEY HOT SPRINGS	M	M	M														
MCGRATH WSO AIRPORT R	46.7	28.4	37.6	11.1	61	18	20	8	816	0	0	0	25	0			

ALASKA
APRIL 1998

MONTHLY STATION AND DIVISION SUMMARY

STATION	PRECIPITATION (IN)									
	TOTAL	DEPARTURE FROM NORMAL	GREATEST DAY	DATE	SLEET, SNOW			NO. OF DAYS		
					TOTAL	MAX. DEPTH ON GROUND	DATE	.10 OR MORE	.50 OR MORE	1.00 OR MORE
CHULITNA RIVER LODGE	3.42	1.87	.99	27	M22.5	39	14	5	2	0
COOPER LANDING 6 W	2.74				M	3	30	2	0	0
EAGLE RIVER 5 SE	.21		.09	3	T	6	1	0	0	0
EKLUTNA PROJECT					M	M				
FT RICHARDSON W T P	.23		.18	30	T	T		1	0	0
GLEN ALPS	1.75		.52	30	17.0	40	1	6	1	0
HALIBUT COVE					M	M				
HAYES RIVER					M	M				
HOMER WSO AIRPORT			.40	27	M	M		2	0	0
HOMER 8 NW	4.03	2.75	1.08	1	29.3	27	4+	7	5	1
HOMER 9 E	2.40		.52	3	M11.0	7	1	5	1	0
HOUSTON					M	M				
KENAI FAA AIRPORT	1.76	.94	.73	14	2.0	2	1	3	2	0
KENAI 9 N	2.18		.63	11	M 3.0	10	3+	6	1	0
LAZY MOUNTAIN	.29		.09	30+	1.4	6	5+	0	0	0
MATANUSKA AGRI EXP STN	M .02		.02	29	.2	T		0	0	0
MIRROR LAKE SCOUT CAMP	.02		.02	30	T	8	3+	0	0	0
PALMER IAS	.30	-.32	.18	29	.8	1	29	1	0	0
PUNTILLA	M .00		.00	30+	16.5	35	4+	0	0	0
SKWENTNA	3.03	2.02	1.05	14	7.0	18	2+	7	1	1
SUTTON 2 E	.06		.06	29	.0	0		0	0	0
TAHNETA PASS	.12		.07	29	2.0	22	4+	0	0	0
TALKEETNA WSCMO AP	2.27	.68	.84	27	M	M		5	2	0
TRAPPER CREEK 7 SW	M 3.00		1.02	14	M10.0	22	14+	8	1	1
TUTKA BAY LAGOON	20.00		2.30	18	12.0	33	1	20	16	9
WASILLA 3 S					M	M				
WHITES CROSSING	.77		.34	14	2.0	19	1	4	0	0
WILLOW WEST	.36		.14	14	M 2.4	14	3+	2	0	0
--DIVISIONAL DATA----->	2.40	1.28			6.0					
BRISTOL BAY 06										
DILLINGHAM FAA AIRPORT R			.00	13+	1.1	12	9+	0	0	0
ILIAMNA FAA AP					M	M				
INTRICATE BAY	4.23	1.95	2.03	3	M 7.3	8	3	10	1	1
KING SALMON WSO AP //R	.98	-.15	.21	14	2.2	1	11	4	0	0
PORT ALSWORTH	.73	.12	.24	3	16.0	5	7+	3	0	0
--DIVISIONAL DATA----->	1.98	.65			6.4					
WEST CENTRAL 07										
BETHEL WSO AIRPORT	.96	.26	.14	26+	10.4	3	2+	5	0	0
NOME WSO AIRPORT R	1.64	.96	.29	9	15.0	17	13+	7	0	0
UNALAKLEET WSO AIRPORT	M .11		.06	1	M 1.1	3	1	0	0	0
--DIVISIONAL DATA----->	1.30	.55			12.7					
INTERIOR BASIN 08										
BEAVER	.00		.00	30+	.0	0		0	0	0
BETTLES FAA AIRPORT					M	M				
BIG DELTA FAA/AMOS AP	.02	-.27	.01	30+	M	M		0	0	0
CANTWELL 2 E	1.18		.23	27	30.2	6	16+	6	0	0
CENTRAL NO 2	M .34		.22	21	3.0	17	4+	2	0	0
CHANDALAR LAKE	.69	.34	.20	28	8.3	18	7	3	0	0
CHICKEN	.19		.11	26	T	15	1	1	0	0
CIRCLE CITY	M .00		.00	30+	M .0	21	2+	0	0	0
COLLEGE OBSERVATORY	.12	-.19	.06	12	2.5	9	2+	0	0	0
COLLEGE 5 NW	.15	-.18	.07	21	2.5	10	2+	0	0	0
DELTA DAIRAIRE			.00	30+	M	0		0	0	0
DELTA 5 NE	T		.00	30+	.2	T		0	0	0
DELTA JUNCTION 20 SE	.22		.10	18	.5	7	1	1	0	0
DRY CREEK R	.03		.02	26	.5	6	3+	0	0	0
EAGLE	T	-.38	.00	30+	.0	22	1	0	0	0
EIELSON FIELD					M	M				
ESTER 5 NE	M .70		.70	12	M 1.1	15	3+	1	1	0
FAIRBANKS WSO AIRPORT R	.05	-.27	.05	12	.5	11	1	0	0	0
FAIRBANKS MIDTOWN	.04		.04	18	T	5	1	0	0	0
FAREWELL LAKE	1.59		.86	28	23.5	16	28	3	1	0
GALENA	.13		.09	9	T	4	7+	0	0	0
GILMORE CREEK	M .00		.00	30+	2.0	7	2+	0	0	0
HEALY 2 NW	1.08		.65	28	16.0	14	29	2	1	0
ILLINOIS CREEK	M 1.90		.48	13	12.0	M		7	0	0
KEYSTONE RIDGE	.28		.24	12	2.5	21	2+	1	0	0
LIVENGOOD					M	M				
MANLEY HOT SPRINGS					M	M				
MCGRATH WSO AIRPORT R	1.30	.48	.43	14	1.2	8	1	5	0	0

MONTHLY STATION AND DIVISION SUMMARY

STATION	TEMPERATURE (°F)													NO. OF DAYS			
	AVERAGE MAXIMUM	AVERAGE MINIMUM	AVERAGE	DEPARTURE FROM NORMAL	HIGHEST	DATE	LOWEST	DATE	HEATING DEGREE DAYS	COOLING DEGREE DAYS	MAX		MIN				
											90 OR ABOVE	32 OR BELOW	32 OR BELOW	0 OR BELOW			
MCKINLEY PARK	43.9	23.4	33.7	7.4	56	25	15	30+	933	0	0	2	30	0			
MILE 39 STEESE	44.5M	22.0	33.3M		63	20	-2	1	941	0	0	1	29	1			
MINERAL LAKES	47.0	15.8M	31.4M		56	16	-23	13	1004	0	0	0	28	3			
NENANA MUNICIPAL AP	M	M	M														
NORTH POLE	52.2	24.6	38.4		62	18+	12	2+	788	0	0	0	30	0			
NORTHWAY FAA AIRPORT	48.8	20.2	34.5	6.3	57	27+	5	2	906	0	0	0	30	0			
PEARL CREEK	M	M	M														
PORT ALCAN	47.8M	21.7M	34.8M		56	18	2	1	899	0	0	1	28	0			
SALCHA	M	M	M														
SALCHA GRAVEL BAR	M	M	M														
TANANA FAA AIRPORT	47.8	27.6	37.7	13.0	59	19	18	26+	811	0	0	1	24	0			
TOK	49.2	22.4	35.8	6.9	59	24	4	2	869	0	0	0	29	0			
TOK D O T	47.4M	18.4M	32.9M		59	29	1	1	953	0	0	1	21	0			
TWO RIVERS	51.1	27.0	39.1		61	18+	18	30+	769	0	0	0	29	0			
UNIVERSITY EXP STA	51.1	27.3	39.2	8.4	61	18	9	1	768	0	0	0	27	0			
WISEMAN	41.9	21.5	31.7		53	19	4	1	992	0	0	2	29	0			
--DIVISIONAL DATA----->			35.7	9.9													
ARCTIC DRAINAGE 09																	
BARROW WSO AIRPORT //	18.4	3.9	11.2	13.4	30	22	-14	26	1610	0	0	30	30	12			
COLVILLE VILLAGE	20.2	4.4	12.3		33	16	-15	1	1575	0	0	29	30	12			
KOTZEBUE WSO AIRPORT //	29.5	18.6	24.1	12.8	37	23	4	6	1220	0	0	15	30	0			
KUPARUK	20.8	7.4	14.1		31	22	-8	25	1522	0	0	30	30	11			
PRUDHOE BAY	22.2	8.4	15.3		32	16+	-7	1	1484	0	0	30	30	7			
UMIAT	32.3	2.6	17.5		50	15	-12	21+	1420	0	0	17	30	15			
--DIVISIONAL DATA----->			15.8	11.7													

ALASKA
APRIL 1998

MONTHLY STATION AND DIVISION SUMMARY

STATION	PRECIPITATION (IN)									
	TOTAL	DEPARTURE FROM NORMAL	GREATEST DAY	DATE	SLEET, SNOW			NO. OF DAYS		
					TOTAL	MAX. DEPTH ON GROUND	DATE	.10 OR MORE	.50 OR MORE	1.00 OR MORE
MCKINLEY PARK	.83	.45	.36	30	11.0	15	11+	3	0	0
MILE 39 STEESE	T		.00	30+	T	10	1	0	0	0
MINERAL LAKES	.00		.00	30+	.0	0		0	0	0
NENANA MUNICIPAL AP					M	M				
NORTH POLE	.06		.05	12	1.5	10	2+	0	0	0
NORTHWAY FAA AIRPORT	.01	-.21	.01	19	T	18	1	0	0	0
PEARL CREEK					M	M				
PORT ALCAN	.00		.00	30+	.0	0		0	0	0
SALCHA					M	M				
SALCHA GRAVEL BAR					M	M				
TANANA FAA AIRPORT	.04	-.44	.02	28	.2	2	1	0	0	0
TOK	.03	-.15	.03	26	M 1.0	11	3+	0	0	0
TOK D O T	.00		.00	30+	.0	10	4+	0	0	0
TWO RIVERS	.05		.05	20	T	12	5+	0	0	0
UNIVERSITY EXP STA	.09	-.20	.07	12	.5	6	1	0	0	0
WISEMAN	1.07		.48	27	M 8.1	12	2+	1	0	0
--DIVISIONAL DATA----->	.31	-.15			4.0					
ARCTIC DRAINAGE 09										
BARROW WSO AIRPORT //	.14	-.06	.07	19	3.9	14	16+	0	0	0
COLVILLE VILLAGE	.15		.06	30+	5.0	11	30	0	0	0
KOTZEBUE WSO AIRPORT //	1.02	.65	.44	27	10.5	14	11+	3	0	0
KUPARUK	.07		.04	29	2.5	10	30+	0	0	0
PRUDHOE BAY	T		.00	30+	T	1	30+	0	0	0
UMIAT	.16		.16	29	2.0	19	11+	1	0	0
--DIVISIONAL DATA----->	.26	-.09			4.0					

ALASKA
APRIL 1998

DAILY PRECIPITATION (INCHES)

STATION	TOTAL	DAY OF MONTH															
		1	2	3	4	5	6	7	8	9	10	11	12	13	14	15	
ALASKA																	
SOUTHEASTERN 01																	
ANNETTE WSO AIRPORT //R	6.07	T	.18	T		.07	.52	.22	.01							.01	
AUKE BAY	2.88	.31	.03	.03		T	.04	.29	.05	.01		T	.02			.01	
BEAVER FALLS	7.18	.01		.01			.33	.60	.30			.03					
CRAIG	M	-	-	-	-	-	-	-	-	-	-	-	-	-	-	-	
ELFIN COVE	5.09	.35	.27	.18	.28	.24	.20	.24	.08			.02	T	T	T	.45	
GLACIER BAY	M	.05	.07	.03	*	*	*	.31								.18	
GUSTAVUS	3.11	.09		.07	.31	.09	.01	.16	.05							.45	
HAINES	.47	.05			.07	.11	.10	.08									
HAINES 40 NW	3.59	T	T	T	.11	.39	.14	.15	.02								
HIDDEN FALLS HATCHERY	M	*	*	.30	.05	.80	1.49	.32	*	.31						.28	
HOONAH	1.42	.08	T	T	.07	.03		.03	T							.10	
JUNEAU 2	M	.30		T		*	*	.98		.20				.01		.02	
JUNEAU AP	R	3.12	.26	T		.05	.23	.05	.03	.01		T		.03	T	.10	
KETCHIKAN	R	M	-	-	-	-	-	-	-	-	-	-	-	-	-	-	
LITTLE PORT WALTER	M	.75	.12	.65	.28	.57	.67	.95	.20	.03						.89	
PETERSBURG 1	M	-	-	-	-	-	-	-	-	-	-	-	-	-	-	-	
PORT ALEXANDER	8.73	.36	.14	.36	.06	.39	.56	.56	.50							.40	
SITKA FAA JAPONSKI AP	M	-	-	-	-	-	-	-	-	-	-	-	-	-	-	-	
SKAGWAY 2	M	-	-	-	-	-	-	-	-	-	-	-	-	-	-	-	
SOUTH COAST 02																	
BIG BAY RANGER STATION	7.40	1.10	.02	.42	.05	1.07	1.19	.40	.06			T		.08	.24		
CANNERY CREEK	13.77	.11	.29	.72	.81	.15	.04	.13	.25		.12	.40	.10	T	1.33	2.00	
CHINIYAK	M	-	-	-	-	-	-	-	-	-	-	-	-	-	-	-	
COOPER LAKE PROJECT	5.17		.03	.22	.67	T	.25	.08	.11	.01	.45	.25	.02	.02	.80	.12	
CORDOVA NORTH	16.36	.16	.42	.50	.49	.51	1.70	.85	.23	T	T	T	.32	.30	.47	1.42	
CORDOVA FAA AP //R	6.72	.18	.12	.69	.42	.08	.34	.41	T		.07	.03		T	.59	.21	
KITOI BAY	7.16	.20	.08	.77	.30	1.04	.51				.08	.01		.45	.10		
KODIAK WSO AIRPORT	7.46	T	1.02	.25	1.07	.72	T			.16	.58		T	.03	.15	.02	
MAIN BAY	34.10	2.45	.48	2.52	.99	.91	2.25	2.07	1.25	.95	1.40	2.11	.12		2.17	2.22	
MOOSE PASS 3 NW	2.21	*	*	*	*	*	*	*	*	*	.08	.11			.36		
OUZINKIE	6.80	.35		.73		1.18	.56				.08			.66	.20		
PORT SAN JUAN	21.88	1.25	.33	1.12	.52	1.03	1.58	1.17	.66		.63	1.23		.02	1.90	1.16	
SEWARD	M14.87	.04	.61	.92	.50	.11	.40	.07	.16	.08	2.21	.03	*	.18	2.02	.80	
SEWARD 9 NW	8.39	.07	.11	*	1.06				T	*	*	2.41	*	*	1.31		
SEWARD 19 N	M	-	-	-	-	-	-	-	-	-	-	-	-	-	.21	.88	
VALDEZ WSO	6.57	.25	.21	.75	.18		T	.05	.04		.08	.10	.02	.14	1.27	.40	
WHITTIER	33.51	1.74	1.54	1.83	.77	.54	2.17	3.89	.39	.02	1.69	3.43		.49	.40	1.46	
YAKUTAT WSO AIRPORT	R	16.13	.58	.27	1.48	.67	.76	.66	.69	.04		.15	.08		1.43	3.66	
SOUTHWESTERN ISLANDS 03																	
COLD BAY WSO AIRPORT	R	5.08	.28	.49	.17	.19	.02	.06	.04		1.09	.17	.23	.32	.07	.02	.02
DUTCH HARBOR	4.80	.18	.12	.13	1.68	T	.38	T		.09	.51	T	T	.33	T	T	
ST PAUL ISLAND WSO AP	R	2.37	.20	.03	T	T	T	.01	T	.17	.41	T	.04	.09	.09	T	.01
COPPER RIVER 04																	
GLENNALLEN KCAM	.00																
GULKANA FAA/AMOS	T	.00											T				
LAKE SUSITNA	T	.00	T										T				
MCCARTHY 3 SW	.21				.02		T								T	T	
NABESNA	.00																
PAXSON	.07							.03					.02				
SILVER LAKE	T	.00			T												
SLANA	T	.00															
SNOWSHOE LAKE	.00																
TONSINA	.03																
COOK INLET 05																	
ALASKA PACIFIC UNIVERS	.31		.05	T	T				.02			T	T		T	.01	
ALYESKA	13.55	.52	.42	.41	1.25	.39	1.51	.81	.80		.04	.57	.21		.73	1.31	
ANCHORAGE FORECAST OFC	.47	.11	T	T				T	T			.04			.01		
ANCHORAGE WSCMO AP	R	.39	.05	T	T			.02	T			.04			.04		
ANDERSON LAKE	.06		.06									T					
BENS FARM	.00																
BIG RIVER LAKES	M	5.35	-	.25	.50	-					.80			.65	1.35	.50	
CASWELL 5 N	1.78								.06	.04		.03	T		.32	.82	
CHULITNA RIVER LODGE	3.42		T	T	T				.09	.41	.13	T		.06	.62	.15	
COOPER LANDING 6 W	2.74	T	*	*	*	*	*	*	*	.63	.11	.10	T	*	*	*	
EAGLE RIVER 5 SE	.21	T		.09								.04					
EKLUTNA PROJECT	M	-	-	-	-	-	-	-	-	-	-	-	-	-	-	-	
FT RICHARDSON W T P	.23		T									T					
GLEN ALPS	1.75	.02	.17	.03	.22	.01		.02	.03			.03	.22		.06	.14	
HALIBUT COVE	M	-	-	-	-	-	-	-	-	-	-	-	-	-	-	-	
HAYES RIVER	M	.26	.11	.45	T			.13	T	.11	.53	.40		.04	.48	T	
HOMER WSO AIRPORT	M	-	-	-	-	-	-	-	-	-	-	-	-	-	-	-	
HOMER 8 NW	4.03	1.08		.76	.03	T		.04	.10		.54				.53	.02	
HOMER 9 E	2.40	.46		.52	.08	.01	T	.02		.42	*	.03			.07	T	
HOUSTON	M	-	-	-	-	-	-	-	-	-	-	-	-	-	-	-	
KENAI FAA AIRPORT	1.76	T	T	T	T			.04		T	.56			.07	.73	T	
KENAI 9 N	2.18			T	.02				.02	.01	.16	.63			.35	.44	

ALASKA
APRIL 1998

DAILY PRECIPITATION (INCHES)

STATION	DAY OF MONTH															
	16	17	18	19	20	21	22	23	24	25	26	27	28	29	30	31
ALASKA																
SOUTHEASTERN 01																
ANNETTE WSO AIRPORT //R	.37	1.33	.53	.44	.33	.02	.01	T	.02	1.06	.43	T	.52	T		
AUKE BAY	.09	.09	.17	.41	.18	.21	.01		.27	.06	.29	.15	.09	.04	.03	
BEAVER FALLS	.27	2.20	.45	.63	.19	.07		.06	.03	.90	.39	.20	.51			
CRAIG	-	-	-	-	-	-	-	-	-	-	-	-	-	-	-	-
ELFIN COVE	.55	.45	.42	.12	.04					.03	.44	.41	.08	.02	.22	
GLACIER BAY	.80		.15	.16	.17	.02			.03	.40	.04					
GUSTAVUS	.24	.14	.19	.46	.02	.07	.10		.03	.11	.34	.08	.02		.08	
HAINES									T		.06					
HAINES 40 NW	.16	.88	1.52	.03						.02	.08				.09	
HIDDEN FALLS HATCHERY	.78	2.59	1.42	.06	.03	*	.77	.09	.02	.35	.48	*	.07	*	.22	
HOONAH	*	*	*	*	*	*	*	*	*	.75	.24	.05	T		.07	
JUNEAU 2	.14	.55	1.21	*	.63	.06	.05		.12	.08	.63	.29	.12	.02	.01	
JUNEAU AP R	.11	.44	.22	.62	T	.17		.09	.14	.17	.31	.03	.03	.02	.01	
KETCHIKAN R	-	-	-	-	-	-	-	-	-	-	-	-	-	-	-	-
LITTLE PORT WALTER	2.13	2.19	1.40	.37	.28	.98	.22	.06	.04	1.39	.39	.08		.23	.05	
PETERSBURG 1	-	-	-	-	-	-	-	-	-	-	-	-	-	-	-	-
PORT ALEXANDER	.64	.82	1.08	.23	.05	.40	.62	.08	.02	.39	.72	.10	.02	.07	.16	
SITKA FAA JAPONSKI AP	-	-	-	-	-	-	-	-	-	-	-	-	-	-	-	-
SKAGWAY 2	-	-	-	-	-	-	-	-	-	-	-	-	-	-	-	-
SOUTH COAST 02																
BIG BAY RANGER STATION	.09	1.00	.92	.50	.09	.02				.06	T		.09			
CANNERY CREEK	.80	.22	.62	.37	.27							1.16	1.97	1.40	.51	
CHINIAK	-	-	-	-	-	-	-	-	-	-	-	-	-	-	-	-
COOPER LAKE PROJECT	.02	.22	.27	.09	.07							.94	.53	T		
CORDOVA NORTH	1.56	1.02	.44	1.28	.21						.12	.36	1.05	2.50	.45	
CORDOVA FAA AP //R	.43	.62	.40	.30					.01	.01		.22	.58	1.01	T	
KITOI BAY	.60	.83	.95	.23	.26				.03	.19		.15			.38	
KODIAK WSO AIRPORT	.90	.65	.75	.55	.13				.15	.31		T		.02		
MAIN BAY	.26	1.94	2.34	2.07	1.25					.03		.20	2.20	1.78	.14	
MOOSE PASS 3 NW	.06	.47	.33	.30								.10	.08	.28	.04	
OUZINKIE	.07	.81	.65	.59	.44					.38		.10				
PORT SAN JUAN	.06	2.15	1.56	.78	.35					.15		.29	2.29	1.55	.10	
SEWARD	.24	.89	1.05	.40	-	-	-	-	-	-	-	.52	2.97	.63	.04	
SEWARD 9 NW					T						T	.78	2.11	.40	.14	
SEWARD 19 N	.11	.01	.45	.34	.07							.01	.45	.82	.03	
VALDEZ WSO	.25	.21	.22	.18							.07	.67	.62	.85	.01	
WHITTIER	1.46	1.15	3.70	1.86	.45					T		.38	1.93	2.22		
YAKUTAT WSO AIRPORT R	1.38	1.60	.52	.61	.02	T			.02	.04	.28	.40	.24	.30	.25	
SOUTHWESTERN																
ISLANDS 03																
COLD BAY WSO AIRPORT R	T	.34	.13	.01	T	.03	.24	.56	.04		.08	.06	.04	.32	.06	
DUTCH HARBOR	.02	T	.88	T	T		.02	.22	.03		T		.09		.12	
ST PAUL ISLAND WSO AP R	T	T	T	T	T	.08	.05	.31	.05		.44	.01	T	.25	.13	
COPPER RIVER 04																
GLENNALLEN KCAM																
GULKANA FAA/AMOS		T														
LAKE SUSITNA						T	T				T					
MCCARTHY 3 SW	T	T	T								.19					
NABESNA																
PAXSON	T		T										.02			
SILVER LAKE																
SLANA		T														
SNOWSHOE LAKE																
TONSINA			.03													
COOK INLET 05																
ALASKA PACIFIC UNIVERS	T	T	T	T								T	T	.22	.01	
ALYESKA	.05	.77	1.29	.90	.11								.05	1.38	.03	
ANCHORAGE FORECAST OFC	.02											T	.07	.22		
ANCHORAGE WSCMO AP R	.06											T	.04	.14		
ANDERSON LAKE														T		
BENS FARM																
BIG RIVER LAKES	.10	.05										.95	.20		-	
CASWELL 5 N	.03												.09	.03	.36	
CHULITNA RIVER LODGE	T											.99	*	.97		
COOPER LANDING 6 W	*	*	.41	.06								.03	*	*	1.40	
EAGLE RIVER 5 SE													.02	.06	T	
EKLUTNA PROJECT	-	-	-	-	-	-	-	-	-	-	-	-	-	-	-	-
FT RICHARDSON W T P														.05	.18	
GLEN ALPS	.01		.02		.01									.24	.52	
HALIBUT COVE	-	-	-	-	-	-	-	-	-	-	-	-	-	-	-	-
HAYES RIVER	.12	T			T								.25	T	.04	
HOMER WSO AIRPORT	-	-	-	-	-	-	-	-	-	-	-	.40	.38		T	
HOMER 8 NW		.08	.08	.03								.22	.52	T	T	
HOMER 9 E		.30	.40	.04								.01	.04	T	T	
HOUSTON	-	-	-	-	-	-	-	-	-	-	-	-	-	-	-	-
KENAI FAA AIRPORT	.03											.06	.18	.04	.05	
KENAI 9 N	.05				.02								.16	.32		

ALASKA
APRIL 1998

DAILY PRECIPITATION (INCHES)

STATION	TOTAL	DAY OF MONTH														
		1	2	3	4	5	6	7	8	9	10	11	12	13	14	15
LAZY MOUNTAIN	.29		.07		T				T			T	.04			
MATANUSKA AGRI EXP STN	M .02		T	T	T											
MIRROR LAKE SCOUT CAMP	.02												T		T	T
PALMER IAS	.30		.02	T	.03				T			T	.03			T
PUNTILLA	M 1.00	-	-	-	-											
SKWENTNA	3.03		.12	T	.09			T	T		.47	.13		.13	1.05	.02
SUTTON 2 E	.06															
TAHNETA PASS	.12	T		T	.01								T			T
TALKEETNA WSCMO AP	2.27	T	T	T	T				.09	.12	.04	.01		.03	.71	.04
TRAPPER CREEK 7 SW	M 3.00	-	.03		.05				.08	.18	.18	T		.11	1.02	.11
TUTKA BAY LAGOON	20.00	.60	1.72	1.06	.65	.40	.63	1.25	2.10	.69	1.37	.61		1.48	1.01	.32
WASILLA 3 S	M	-	-	-	-	-	-	-	-	-	-	-	-	-	-	-
WHITES CROSSING	.77								.10	.01		.07		.12	.34	
WILLOW WEST	.36		T		T				.02	T		.04	T		.14	.02
BRISTOL BAY 06																
DILLINGHAM FAA AIRPORT R	M	-	-	-	-	-	-	-	-	-	-	-	-	-	-	-
ILLIAMNA FAA AP	M	-	-	-	-	-	-	-	-	-	-	-	-	-	-	-
INTRICATE BAY	4.23	.13	.32	2.03	.07		.21		T	T	.12	.02	.04	.26	.28	
KING SALMON WSO AP //R	.98	.02	.09	.01	T		.01	.01	T	.09	.13	.03	T	.02	.21	.15
PORT ALSWORTH	.73			.24	.11		.21	.04	.01		.09			T	T	
WEST CENTRAL 07																
BETHEL WSO AIRPORT	.96	.01	.08	.03	T	T		.01	.06	.14	.01	.06	.01	.11	.10	.01
GAMBELL	M	-	-	-	-	-	-	-	-	-	-	-	-	-	-	-
NOME WSO AIRPORT R	1.64	T	.09	.07	.08	T			T	.29	.01	.03	.08	.14	.12	.16
SAVOONGA	M	-	-	-	-	-	-	-	-	-	-	-	-	-	-	-
UNALAKLEET WSO AIRPORT	M .11	.06					.01		.01	T	.01			T	T	
INTERIOR BASIN 08																
ALLAKAKET	.20				.10						T		T	T	T	T
ANDERSON	M	-	-	-	-	-	-	-	-	-	-	-	-	-	-	-
BEAVER	.00															
BETTLES FAA AIRPORT	M	-	-	-	-	-	-	-	-	-	-	-	-	-	-	-
BIG DELTA FAA/AMOS AP	.02												T			
CANTWELL 2 E	1.18		.10						.04	.12			.04	.01	.10	.19
CENTRAL NO 2	M .34													T		
CHANDALAR LAKE	.69				T			.14					.06	T		
CHICKEN	.19												T			
CIRCLE CITY	M .00															
CLEAR 4 N	M	-	-	-	-	-	-	-	-	-	-	-	-	-	-	-
COLDFOOT	M .46											.02				
COLLEGE OBSERVATORY	.12												.06	T		T
COLLEGE 5 NW	.15												.04	T		T
CRESTLINE	.16												.12			T
DELTA DAIRAIR	M	-	-	-	-	-	-	-	-	-	-	-	-	-	-	-
DELTA 5 NE	T .00												T			
DELTA JUNCTION 20 SE	.22															
DRY CREEK R	.03												T			
EAGLE	T .00															
EIELSON FIELD	M												.02			
ESTER 5 NE	M .70												.70	-	-	-
FAIRBANKS WSO AIRPORT R	.05		T					T					.05			
FAIRBANKS MIDTOWN	.04												T	T		
FAREWELL LAKE	1.59	T							T			.33				
FORT KNOX MINE	M .11	-														
FOX 2 SE	.24												.18	.01		
GALENA	.13		T	T	T	T				.09		T	.01		.01	
GILMORE CREEK	M .00															
GOLDSTREAM	M .08	-														-
HEALY 2 NW	1.08															
ILLINOIS CREEK	M 1.90	.01	T	.07	T			T		.45	.13	T	.02	.48	T	-
KEYSTONE RIDGE	.28												.24			T
LITTLE CHENA #3	.09												.07	.02		
LIVENGOOD	M	-	-	-	-	-	-	-	-	-	-	-	-	-	-	-
MANLEY HOT SPRINGS	M	-	-	-	-	-	-	-	-	-	-	-	-	-	-	-
MCGRATH WSO AIRPORT R	1.30	T	T		T			T		.15	.28	T	T	.04	.43	.12
MCKINLEY PARK	.83	T	.01		T								T		T	.04
MILE 39 STEESE	T .00												T			
MINCHUMINA	M									.05		T	.06			
MINERAL LAKES	.00															
MOOSE CREEK	.10												T			
NENANA MUNICIPAL AP	M	-	-	-	-	-	-	-	-	-	-	-	-	-	-	-
NORTH POLE	.06												.05			
NORTHWAY FAA AIRPORT	.01															
NULATO	M	-	-	-	-	-	-	-	-	-	-	-	-	-	-	-
PEARL CREEK	M												.04			
PORT ALCAN	.00															
SALCHA	M											.10				
SALCHA GRAVEL BAR	M	-	-	-	-	-	-	-	-	-	-	-	-	-	-	-
SILVER BIRCH ESTATES	.18												.18	T		
TANANA FAA AIRPORT	.04				T											

ALASKA
APRIL 1998

DAILY PRECIPITATION (INCHES)

STATION	DAY OF MONTH															
	16	17	18	19	20	21	22	23	24	25	26	27	28	29	30	31
LAZY MOUNTAIN															.09	.09
MATANUSKA AGRI EXP STN															.02	T
MIRROR LAKE SCOUT CAMP			T										T		T	.02
PALMER IAS				T		T							T		.18	.04
PUNTILLA													-		-	T
SKWENTNA	.15											*	.60	.27		
SUTTON 2 E														.06		
TAHNETA PASS		.01										T		.07	.03	
TALKEETNA WSCMO AP	.02			T								.84	.17	.19	.01	
TRAPPER CREEK 7 SW	.07				.01							.30	.38	.48		
TUTKA BAY LAGOON		.81	2.30	.41								1.40	.90			.29
WASILLA 3 S	-	-	-	-	-	-	-	-	-	-	-	-	-	-	-	-
WHITES CROSSING	.01												.02	.10		
WILLOW WEST	T			T	T								T	.12		.02
BRISTOL BAY 06																
DILLINGHAM FAA AIRPORT R	-	-	-	-	-	-	-	-	-	-	-	-	-	-	-	-
ILLAMNA FAA AP	-	-	-	-	-	-	-	-	-	-	-	-	-	-	-	-
INTRICATE BAY	.28		T	.04								.24	T			.19
KING SALMON WSO AP //R					T							.09	.02			.10
PORT ALSWORTH												.02				.01
WEST CENTRAL 07																
BETHEL WSO AIRPORT	T		.01	T		.01					.14	.01	T	.05	.11	
GAMBELL	-	-	-	-	-	-	-	-	-	-	-	-	-	-	-	-
NOME WSO AIRPORT R	T		T	T	.01	.15	T				.21	.13	.02	T		.05
SAVOONGA	-	-	-	-	-	-	-	-	-	-	-	-	-	-	-	-
UNALAKLEET WSO AIRPORT	T				.01	T	T						.01	T		T
INTERIOR BASIN 08																
ALLAKAKET			T			T	.03					.05	T	.02		
ANDERSON	-	-	-	-	-	-	-	-	-	-	-	-	-	-	-	-
BEAVER																
BETTLES FAA AIRPORT	-	-	-	-	-	-	-	-	-	-	-	-	-	-	-	-
BIG DELTA FAA/AMOS AP			T			T				T					.01	.01
CANTWELL 2 E	.03														.08	.03
CENTRAL NO 2		.02				.22	.10					.23	.21			
CHANDALAR LAKE	.05	T		T	T							.09	.20	.15		
CHICKEN				.08	T						.11					
CIRCLE CITY						T	T			T						
CLEAR 4 N	-	-	-	-	-	-	-	-	-	-	-	-	-	-	-	-
COLDFOOT		-		.01	.11			.10						.22		
COLLEGE OBSERVATORY			.01			.05							T			
COLLEGE 5 NW			.04			.07							T			
CRESTLINE			.02			.02										T
DELTA DAIRAIRE		T		-	-	-	-	-	-	-	-	-	-	-	-	-
DELTA 5 NE					T	T							T	T		
DELTA JUNCTION 20 SE	.02		.10									.05				.05
DRY CREEK R												.02				.01
EAGLE						T										
EIELSON FIELD	T		T		.02								T		.02	
ESTER 5 NE	-	-	-	-	-	-	-	-	-	-	-	-	-	-	-	-
FAIRBANKS WSO AIRPORT R	T	T	T	T	T		T						T			
FAIRBANKS MIDTOWN		T		.04		T										
FAREWELL LAKE						.07						.31	.86	.02		
FORT KNOX MINE			.01			.10										
FOX 2 SE		.01	.01			.02	.01	T					T			
GALENA	.01		T	T								T	T	.01		T
GILMORE CREEK																
GOLDSTREAM	-	-				.08										
HEALY 2 NW													.65	.40	.03	
ILLINOIS CREEK	.01	.16		-		.14					.25	.01	.03		.14	
KEYSTONE RIDGE					.02							.01	.01	T		
LITTLE CHENA #3		T	T			T										
LIVENGOOD	-	-	-	-	-	-	-	-	-	-	-	-	-	-	-	-
MANLEY HOT SPRINGS	-	-	-	-	-	-	-	-	-	-	-	-	-	-	-	-
MCGRATH WSO AIRPORT R	T				.01	T	.01					.25	.01	T	T	
MCKINLEY PARK	T	T										T	T	.29	.13	.36
MILE 39 STEESE																
MINCHUMINA										-						
MINERAL LAKES																
MOOSE CREEK	.06				.04										T	
NENANA MUNICIPAL AP	-	-	-	-	-	-	-	-	-	-	-	-	-	-	-	-
NORTH POLE	.01				T											
NORTHWAY FAA AIRPORT			T	.01			T	T		T	T					
NULATO	-	-	-	-	-	-	-	-	-	-	-	-	-	-	-	-
PEARL CREEK		T	T			T								T		
PORT ALCAN																
SALCHA															.03	
SALCHA GRAVEL BAR	-	-	-	-	-	-	-	-	-	-	-	-	-	-	-	-
SILVER BIRCH ESTATES						T										
TANANA FAA AIRPORT					.01	T						.01	.02			

ALASKA
 APRIL 1998

DAILY PRECIPITATION (INCHES)

STATION	TOTAL	DAY OF MONTH														
		1	2	3	4	5	6	7	8	9	10	11	12	13	14	15
TOK	.03															
TOK D O T	.00															
TWO RIVERS	.05												T			
UNIVERSITY EXP STA	.09												T	T		
WHITESTONE FARMS	T .00												T			
WISEMAN	1.07				.04			.08	T		.06		.07		T	.02
WOODSMOKE	.08												.07			
ARCTIC DRAINAGE 09																
BARROW WSO AIRPORT //	.14		T	T	T		T	T	T	T	T	T			T	
COLVILLE VILLAGE	.15															
KOTZEBUE WSO AIRPORT //	1.02	.01		T	.01	T	T	T	T	.10	.06	T	T	.01	.06	.02
KUPARUK	.07		T													
NOATAK	.85	.09	T	T		T	T					.01	.02	.03	.17	.42
PRUDHOE BAY	T .00						T		T	T				T		
UMIAT	.16								T							

ALASKA
APRIL 1998

DAILY PRECIPITATION (INCHES)

STATION	DAY OF MONTH															
	16	17	18	19	20	21	22	23	24	25	26	27	28	29	30	31
TOK							T			T	.03					
TOK D O T																
TWO RIVERS	T		T		.05									T		
UNIVERSITY EXP STA			T			.02							T			
WHITESTONE FARMS					T	T				T					T	
WISEMAN	.07		.04		.02	T	.06	T				.48	.04	.04		
WOODSMOKE	.01	T												T		
ARCTIC DRAINAGE 09																
BARROW WSO AIRPORT //			.05	.07	T	.01	T	T	T			T	.01	T	T	
COLVILLE VILLAGE				T	T	.03		T	T	T			.06		T	.06
KOTZEBUE WSO AIRPORT //	T			T	.02	T	T				.05	.44	.24	T	T	
KUPARUK			T	.03			T	T	T	T	T			.04	T	
NOATAK	.04	T			T	T	.06					T	T	.01		
PRUDHOE BAY							T	T	T	T	T			T	T	
UMIAT	T	T						T						.16		

ALASKA
APRIL 1998

DAILY TEMPERATURES (°F)

STATION	OB. TIME	MAX/MIN	DAY OF MONTH															
			1	2	3	4	5	6	7	8	9	10	11	12	13	14	15	
ALASKA																		
SOUTHEASTERN 01																		
ANNETTE WSO AIRPORT	MID	MAX	46	48	48	51	47	43	46	46	48	50	50	49	53	52	49	
		MIN	38	33	31	35	42	39	33	31	30	35	31	32	38	34	36	
AUKE BAY	17	MAX	40	45	44	46	49	45	45	45	49	52	53	52	52	48	46	
		MIN	36	31	32	35	41	40	35	35	31	29	35	31	36	35	40	
BEAVER FALLS	12	MAX	47	48	50	54	48	44	47	45	48	53	53	50	53	54	51	
		MIN	37	33	32	31	39	36	34	33	33	32	31	32	35	33	38	
CRAIG	08	MAX																
		MIN																
ELFIN COVE	15	MAX	41	40	42	42	43	45	42	43	42	44	43	46	45	45	45	
		MIN	35	32	33	38	37	38	33	33	32	35	37	32	34	40	40	
GLACIER BAY	08	MAX	46	44	46						49	39	49	48	49	48	51	48
		MIN	34	29	29						31	32	26	25	26	29	30	36
GUSTAVUS	15	MAX	42	43	43	42	47	48	45	46	46	46	45	45	46	46	44	44
		MIN	38	28	21	38	38	40	34	37	32	24	33	26	28	37	35	35
HAINES	14	MAX	43	45	45	45	39	45	45	45	46	46	61					
		MIN	36	37	37	37	39	39	39	39	34	36	36	28				
HAINES 40 NW	07	MAX	43	40	44	41	39	40	41	45	46	48	46	42	43	46	46	46
		MIN	32	25	27	31	34	33	32	32	23	23	22	21	16	24	24	24
HIDDEN FALLS HATCHERY	17	MAX			45	44	46	43	43		46	45	48	47	48	47	47	47
		MIN			28	31	30	31	31		29	28	28	29	29	30	35	35
HOONAH	15	MAX	45	48	44	44	47	49	47	45	49	51	49	47	50	49	46	46
		MIN	36	27	29	39	40	41	35	30	32	27	35	35	31	32	39	39
JUNEAU 2	10	MAX	43	44		45			48	46	49		56	49	45	54	48	48
		MIN	29	31		32			32	35	31		44	31	43	42	43	43
JUNEAU AP	MID	MAX	41	45	45	46	47	44	47	47	47	51	47	46	47	48	46	46
		MIN	31	29	31	37	40	36	36	33	29	26	29	29	37	31	40	40
KETCHIKAN	MID	MAX																
		MIN																
LITTLE PORT WALTER	17	MAX	42	47	43	47	43	45	43	44	46	49	49	50	49	49	47	47
		MIN	34	30	32	36	38	36	32	38	30	30	32	29	33	30	38	38
PETERSBURG 1	MID	MAX																
		MIN																
PORT ALEXANDER	15	MAX	46	47	45	50	44	43	46	48	49	52	53	52	52	50	45	45
		MIN	37	30	34	37	38	38	34	33	31	31	32	31	34	33	41	41
SITKA FAA JAPONSKI AP	MID	MAX																
		MIN																
SKAGWAY 2	16	MAX	42	38	40	38	38	37		41	41		47	47	43	40	39	39
		MIN	25	25	25	28	29	28		28	29		27	27	24	29	32	32
WRANGELL AIRPORT	MID	MAX	46	45	46	50	50	47	45	44	42	48	48	48	49	50	50	50
		MIN	37	33	37	33	38	41	38	36	35	33	38	33	35	35	41	41
SOUTH COAST 02																		
BIG BAY RANGER STATION	09	MAX	41	39	41	45	40	41	36	40	46	45	46	44	48	46	49	49
		MIN	27	30	32	30	33	32	28	29	28	33	30	27	33	35	36	36
CANNERY CREEK	12	MAX	41	37	38	36	40	39	40	41	42	42	37	39	42	35	38	38
		MIN	32	29	32	32	32	32	32	30	26	32	32	31	27	32	32	32
CHINIYAK	SS	MAX																
		MIN																
COOPER LAKE PROJECT	15	MAX	39	36	41	39	40	41	43	39	41	42	41	41	41	42	44	44
		MIN	30	25	20	28	30	30	30	30	30	30	30	26	31	30	33	33
CORDOVA NORTH	14	MAX	43	39	41	42	44	44	45	43	43	43	44	44	43	45	43	43
		MIN	33	33	34	33	33	33	33	35	33	34	36	32	32	32	30	30
CORDOVA FAA AP	MID	MAX	40	40	39	39	47	43	46	45	48	41	42	45	42	41	43	43
		MIN	30	24	32	33	33	35	34	27	23	33	32	25	24	37	38	38
KITOI BAY	16	MAX	45	43	52	48	43	40	47	43	45	48	45	46	45	51	52	52
		MIN	27	29	31	29	33	30	27	27	26	36	25	26	36	35	35	35
KODIAK WSO AIRPORT	MID	MAX	40	43	45	38	40	39	43	44	43	47	43	46	46	49	44	44
		MIN	31	30	34	33	34	30	22	27	24	30	27	26	39	34	35	35
MAIN BAY	10	MAX	38	38	37	41	39	39	40	37	37	39	37	38	42	38	39	39
		MIN	32	31	33	33	33	33	35	29	29	32	33	30	28	33	32	32
MOOSE PASS 3 NW	16	MAX																
		MIN																
OUZINKIE	07	MAX	40	39	40	45	37	38	37	44	44	42	45	42	43	47	49	49
		MIN	31	29	34	32	31	33	25	25	27	30	30	27	27	35	34	34
PORT SAN JUAN	12	MAX	38		38	38	39	40	40	39	41	43	37	41	43	40	41	41
		MIN	33			34	35	33	30	30	33	32	28	29	36	33	33	33
SEWARD	18	MAX	45	37	41	41	42	45	40	40	41	41	45	41	42	41	41	41
		MIN	27	31	33	33	33	34	34	32	35	32	28	35	32	33	33	33
SEWARD 9 NW	17	MAX	35	39		41	43	45	45	46	45	39	46	45	42	41	40	40
		MIN	28	22		32	31	32	31	30	32	32	30	21	26	32	32	32
SEWARD 19 N	07	MAX																
		MIN																
VALDEZ WSO	MID	MAX	42	39	35	37	46	48	47	43	44	37	41	44	39	35	41	41
		MIN	30	27	32	33	32	32	35	33	29	33	34	34	32	32	33	33
WHITTIER	16	MAX	40	35	38	38	41	39	36	47	41	41	42	44	42	35	44	44
		MIN	33	31	33	33	33	34	33	33	30	33	33	32	35	33	34	34
YAKUTAT WSO AIRPORT	MID	MAX	43	36	40	43	42	44	42	41	44	42	42	44	46	40	43	43
		MIN	30	31	33	33	33	35	33	30	27	26	30	29	27	35	36	36

ALASKA
APRIL 1998

DAILY TEMPERATURES (°F)

STATION	DAY OF MONTH																AVERAGE
	16	17	18	19	20	21	22	23	24	25	26	27	28	29	30	31	
ALASKA																	
SOUTHEASTERN 01																	
ANNETTE WSO AIRPORT	49	47	48	49	49	53	52	50	50	46	49	52	52	56	67	49.8	
	42	46	41	41	42	43	41	39	37	41	43	44	42	39	44	38.1	
AUKE BAY	48	48	54	54	53	54	59	58	55	53	49	48	54	56	56	50.3	
	40	44	42	40	33	39	35	35	41	43	40	41	38	38	44	37.2	
BEAVER FALLS	46	48	47	49	49	51	55	50	53	45	48	53	50	54	67	50.3	
	41	46	41	39	38	41	40	39	40	41	41	43	41	40	41	37.4	
CRAIG																M	
																M	
ELFIN COVE	47	48	48	45	47	48	53	56	55	46	45	46	47	49	51	46.0	
	41	44	38	37	38	41	39	38	38	40	37	39	38	35	42	37.1	
GLACIER BAY	44	45	50	56	56	50	56	58	57	56	57	54	52	54		M	
	36	37	36	37	31	36	37	35	39	37	35	35	36	32		M	
GUSTAVUS	51	51	49	43	45	50	54	55	56	51	47	47	47	53	54	47.6	
	38	41	37	39	30	37	37	38	40	37	39	39	37	33	39	35.0	
HAINES																M	
																M	
HAINES 40 NW	47	43	42	51	49	45	48	51	52	53	47	50	50	52	52	46.1	
	35	35	35	32	28	31	31	29	35	31	34	33	30	29	33	29.3	
HIDDEN FALLS HATCHERY	45	47	46	46	48		48	50	52	51	46		51		52	M	
	35	36	35	36	34		37	32	38	37		36	31		32	M	
HOONAH												50	52	51	56	57	
												36	38	35	33	43	
JUNEAU 2	47	49	49		53	52	53	53	57	50	51	48	50	53	61	M	
	43	46	45		34	41	37	39	42	42	40	40	45	48	51	M	
JUNEAU AP	49	48	54	44	50	52	57	56	52	51	47	48	52	56	58	48.9	
	41	44	42	38	32	39	31	32	42	41	41	40	38	39	43	35.9	
KETCHIKAN																M	
																M	
LITTLE PORT WALTER	48	49	50	50	48	49	48	51	54	48	47	52	52	49	54	M	
	39	43	38	38	38	39	38	33	39	37	39	37	33	32	40	M	
PETERSBURG 1																M	
																M	
PORT ALEXANDER	47	47	48	50	47	47	51	53	55	55	48	51	53	53	59	49.5	
	41	45	40	37	40	40	38	40	40	42	40	39	37	36	44	37.1	
SITKA FAA JAPONSKI AP																M	
																M	
SKAGWAY 2	41	55	55	43	50	50	54	50	43	48	44	46	43	45	59	M	
	31	32	32	28	28	34	38	35	35	30	32	33	31	34	36	M	
WRANGELL AIRPORT	50	51	49	49	50	50	54	54	51	49	45	60	45	54	63	49.4	
	44	47	42	40	38	42	39	44	43	42	39	42	41	40	41	38.9	
SOUTH COAST 02																	
BIG BAY RANGER STATION	46	45	44	44	46	45	47	46	48	46	48	54	45	41	43	44.5	
	32	36	36	36	36	32	31	33	30	38	34	39	34	30	29	32.3	
CANNERY CREEK	38	42	42	40	45	50	54	50	54	55	53	41	39	38	42	42.3	
	33	33	33	33	36	26	29	32	31	31	29	38	36	34	33	31.7	
CHINIAC																M	
																M	
COOPER LAKE PROJECT	44	45	46	44	48	50	54	51	52	56	53	55	44	42	44	44.6	
	32	33	32	33	32	29	28	29	27	31	28	38	32	29	30	29.9	
CORDOVA NORTH	43	45	44	45	47	50	52	49	49	52	51	50	51	43	46	45.4	
	37	38	38	39	36	37	35	35	36	41	39	39	37	37	38	35.3	
CORDOVA FAA AP	43	46	45	45	53	53	56	58	57	55	51	43	44	44	52	46.2	
	37	37	37	36	33	29	26	26	28	34	29	37	37	37	36	32.0	
KITOI BAY	47	45	45	45	45	54	54	53	52	48	60	51	45	46	47	47.7	
	33	32	36	36	37	42	30	31	31	36	28	34	40	25	32	31.8	
KODIAK WSO AIRPORT	43	43	43	42	44	51	49	48	43	47	58	46	44	42	42	44.5	
	36	38	39	39	38	38	31	29	32	35	33	36	32	30	30	32.4	
MAIN BAY	42	43	43	40	41	49	51	52	56	49	53	48	42	39	45	42.4	
	34	37	36	35	33	30	28	30	29	35	29	37	36	35	29	32.3	
MOOSE PASS 3 NW	44	44	43	43	50	53	54	54	56	56	57	55	42	41	47	47.7	
	33	34	32	32	30	24	23	25	21	32	24	40	36	31	27	29.6	
OUZINKIE	44	42	42	42	43	43	50		50	42	45	51	45	43	42	43.3	
	35	36	37	38	35	32	31		31	36	32	32	34	30	30	31.7	
PORT SAN JUAN	43	42	43	42	43	47	50	52	54	54	52	52	42	44	45	43.6	
	35	36	37	36	35	33	31	30	31	33	33	35	37	31		33.0	
SEWARD	43	44	41	44	53	55	65	55	55	52	54	54	39	47	45	45.8	
	34	34	35	34	35	41	31	31	31	34	37	37	33	32	33	33.2	
SEWARD 9 NW	45	44	42	45	51	51	54	52	56	56	55	42	38	49	41	45.3	
	32	33	32	31	32	26	23	24	23	26	24	24	20	16	15	27.3	
SEWARD 19 N	40	43	43	40	41	48	49	49	50	53	52	53	41	35	44	M	
	32	32	33	32	32	28	28	27	26	28	28	28	32	32	28	M	
VALDEZ WSO	42	46	46	45	49	54	51	58	56	52	46	45	43	39	48	44.6	
	35	37	37	36	35	36	31	32	35	34	37	38	36	34	37	33.7	
WHITTIER	40	41	38	40	45	45	49	48	51	52	52	43	38	44	47	42.5	
	35	35	35	35	35	34	32	39	34	39	41	38	35	34	36	34.3	
YAKUTAT WSO AIRPORT	45	45	47	44	52	50	53	61	51	53	47	47	46	47	48	45.6	
	40	38	36	32	30	33	28	27	39	37	38	37	35	37	40	33.2	

ALASKA
APRIL 1998

DAILY TEMPERATURES (°F)

STATION	OB. TIME	MAX/MIN	DAY OF MONTH														
			1	2	3	4	5	6	7	8	9	10	11	12	13	14	15
SOUTHWESTERN ISLANDS 03																	
COLD BAY WSO AIRPORT	MID	MAX	39	42	38	39	38	40	37	47	46	42	42	49	47	42	42
		MIN	29	33	30	27	27	25	32	30	37	31	32	35	37	33	29
DUTCH HARBOR	09	MAX	38	48	39	38	35	38	41	41	46	46	40	45	47	45	41
		MIN	30	34	30	30	27	27	27	29	32	30	32	31	36	36	32
ST PAUL ISLAND WSO AP	MID	MAX	36	36	29	30	34	32	31	36	38	34	36	36	36	32	31
		MIN	23	28	24	20	21	25	24	30	33	30	30	31	32	28	27
COPPER RIVER 04																	
GLENNALLEN KCAM	10	MAX	32	44	38	44	40	44	45	45	45	42	39	41	44	44	48
		MIN	10	23	30	28	24	20	19	29	11	20	31	20	10	10	35
GULKANA FAA/AMOS	21	MAX	42	35	42	38	42	45	44	41	42	40	39	40	40	46	46
		MIN	20	21	30	26	24	22	21	27	14	28	29	30	14	33	35
LAKE SUSITNA	17	MAX	39	35	39	37	42	43	40	42	43	40	37	42	41	41	41
		MIN	0	-1	24	17	12	15	15	4	1	23	4	11	2	27	24
MCCARTHY 3 SW	18	MAX	50	43	46	43	49	49	47	45	43	42	45	45	43	50	53
		MIN	14	15	27	29	27	26	18	27	14	21	30	22	19	32	33
NABESNA	20	MAX	36	37	41	42	42	40	43	38	43	38	40	36	35		48
		MIN	10	-5	-1	26	18	18	16	17	18	17	25	16	15	15	25
PAXSON	20	MAX	35	32	41	39	38	46	40	40	41	36	37	38	36	42	44
		MIN	16	7	23	14	14	18	13	22	10	22	23	18	8	24	30
SILVER LAKE	07	MAX	36	44	37	42	41	49	46	46	45	44	41	44	45	39	47
		MIN	9	13	15	15	24	25	19	18	13	13	27	25	17	18	36
SLANA	19	MAX	43	38	43	42	43	45	45	41	42	41	41	42	40	50	48
		MIN	3	10	17	24	18	19	16			22	24	22	16	19	24
SNOWSHOE LAKE	07	MAX	21			37	35	42	42	40	41	40	32	40	38	40	42
		MIN	-15			8	10	10	9	7	9	18	5	4	1	4	19
TONSINA	07	MAX	35	43	38	40	46	47	46	46	45	45	46	41	45	40	49
		MIN	1	10	10	17	20	20	20	13	13	34	31	26	13	16	32
COOK INLET 05																	
ALASKA PACIFIC UNIVERS	09	MAX	33	38	42	48	44	44	43	42	47	48	47	40	43	46	46
		MIN	24	25	29	33	29	28	32	28	28	33	32	30	26	32	32
ALYESKA	06	MAX	37	40	38	40	40	43	43	35	45	43	43	37	43	38	38
		MIN	24	29	28	33	32	32	32	30	29	28	28	30	27	33	32
ANCHORAGE FORECAST OFC	MID	MAX	41	41	47	43	43	46	45	46	49	44	44	46	45	44	45
		MIN	26	26	30	31	29	28	31	27	30	35	30	28	29	34	35
ANCHORAGE WSCMO AP	MID	MAX	42	42	46	44	45	45	44	46	48	45	43	45	46	46	46
		MIN	28	28	32	33	32	29	32	30	32	36	33	29	30	35	35
ANDERSON LAKE	08	MAX	46	35	40	44	42	49	50	48	45	48	43	39	42	43	42
		MIN	26	22	28	28	33	33	31	28	29	31	30	26	25	28	29
BENS FARM	18	MAX	48	41	42	41	50	50	48	48	48	45	41	46	44	42	47
		MIN	23	24	36	36	35	37	37	28	28	39	31	29	28	39	31
BIG RIVER LAKES	21	MAX	36	37	39	43	45	41	39	39	41	36	43	41	37	39	39
		MIN	28	24	30	34	34	28	33	14	21	27	21	18	18	14	30
CASWELL 5 N	07	MAX	42	49	39	49	46	51	49	46	51	49	42	43	43	39	36
		MIN	12	22	27	30	27	25	24	28	29	32	31	21	22	22	29
CHULITNA RIVER LODGE	20	MAX	40	34	41	43	41	48	45	40	39	37	43	40	34	35	46
		MIN	11	20	19	21	19	28	21	15	26	24	17	15	19	19	18
COOPER LANDING 6 W	08	MAX	39	36								48		44			
		MIN	32	26								26		23			
EAGLE RIVER 5 SE	18	MAX	44	40	47	46	51	49	45	47	49	45	41	45	44	45	46
		MIN	24	20	35	34	32	28	28	28	28	40	30	26	25	40	31
EKLUTNA PROJECT	16	MAX															
		MIN															
FT RICHARDSON W T P	08	MAX	35	39	41	45	44	45	43	41	45	47	45	45	45	44	44
		MIN	22	23	22	33	29	28	30	26	31	34	29	28	28	27	33
GLEN ALPS	07	MAX	32	35	33	34	38	39	38	35	34	35	34	33	35	34	34
		MIN	23	21	25	27	28	28	28	26	27	29	26	21	21	27	30
HALIBUT COVE	09	MAX															
		MIN															
HAYES RIVER	16	MAX	36	36	34	37	42	45	42	37	39	37	42	43	37	54	39
		MIN	20	24	27	29	23	25	25	27	28	30	30	21	21	30	31
HOMER WSO AIRPORT	MID	MAX	37	41	41	39	45	40	39	42	45	40	41	43	47	47	44
		MIN	30	28	30	31	31	29	28	29	30	36	30	33	32	37	32
HOMER 8 NW	18	MAX	33	34	35	34	37	38	36	35	38	35	37	38	39	41	40
		MIN	24	21	30	28	29	28	28	28	28	31	25	25	28	31	33
HOMER 9 E	18	MAX	37	40	43	39	42	42	40	42	46	39	41	44	46	47	44
		MIN	24	19	34	28	33	28	30	26	26	35	26	28	26	36	32
HOUSTON	09	MAX	39	46	40			46	49	45	47				48	43	42
		MIN	16	20	23			31	29	28	28				22	28	29
KENAI FAA AIRPORT	MID	MAX	37	41	46	43	41	49	42	45	44	40	40	41	45	44	41
		MIN	30	29	33	30	33	32	24	21	31	33	31	26	29	35	35
KENAI 9 N	07	MAX	33	36	40	46	43	41	49	37	43	45	39	42	42	43	43
		MIN	25	28	31	29	30	34	30	20	23	30	31	21	25	30	34
LAZY MOUNTAIN	07	MAX	34	45	42	44	40	46	50	46	44	46	43	39	44	45	43
		MIN	23	18	20	29	29	27	26	26	24	24	29	28	21	24	31
MATANUSKA AGRI EXP STN	09	MAX	37	40	41	43	41	50	48	48	52	49	45	32	45	44	43
		MIN	29	21	28	35	35	37	34	26	33	30	26	26	35	29	
MIRROR LAKE SCOUT CAMP	09	MAX	37	43	43	48	44	50	48	44	46	51	46	38	44	46	42

ALASKA
APRIL 1998

DAILY TEMPERATURES (°F)

STATION	DAY OF MONTH																AVERAGE	
	16	17	18	19	20	21	22	23	24	25	26	27	28	29	30	31		
SOUTHWESTERN ISLANDS 03																		
COLD BAY WSO AIRPORT	44	37	34	34	40	44	42	42	48	49	54	43	37	41	50		42.3	
	33	33	31	30	28	25	37	36	35	36	36	33	30	28	37		31.8	
DUTCH HARBOR	38	40	36	34	37	43	43	48	48	48	49	50	39	43	50		42.5	
	30	32	29	30	32	34	35	33	36	36	37	37	34	33	37		32.3	
ST PAUL ISLAND WSO AP	30	28	29	36	38	36	38	37	39	40	40	38	37	37	39		35.0	
	28	22	22	28	29	33	34	33	32	31	31	29	28	27	31		28.1	
COPPER RIVER 04																		
GLENNALLEN KCAM	47	46	47	51	51	49	51	50	54	55	55	48	49	47	48		46.1	
	31	29	23	25	19	17	16	18	20	25	35	36	33	28			23.1	
GULKANA FAA/AMOS	46	45	49	50	48	48	49	51	54	52	52	47	47	47	51		45.3	
	32	30	27	27	26	20	21	21	20	26	27	36	36	33	31		26.2	
LAKE SUSITNA	45	45	45	47	48	50	49	50	54	56	56	44	40	44	45		44.0	
	28	27	23	35	13	13	13	28	19	17	21	29	26	29	27		17.5	
MCCARTHY 3 SW	49	48	54	52	49	48	51	55	55	53	48	47	48	54	55		48.6	
	31	31	32	27	20	22	19	18	20	29	32	31	32	29	21		24.9	
NABESNA	46	50	40	45	44	44		44	45	45	37	46	47	49	47		42.4	
	32	29	28	18	23	20		20	26	28	15	25	31	24	29		19.9	
PAXSON	44	38	49	45	40	43	43	45	48		45	40	39	40	45		41.0	
	30		28	25	19	18	18	23	25	30	22	28	31	27	28		21.2	
SILVER LAKE	50	47	48	51	50	52	52	53	54	56	55	46	45	47	49		46.7	
	31	29	27	26	22	23	21	20	19	25	28	32	36	32	26		22.8	
SLANA	46	50	51	49	47	47	51	50	53	51	45	49	48	46	51		45.9	
	26	26	30	24	24	18	19	20	25	33	27	28	33	28	32		22.4	
SNOWSHOE LAKE	45	42	45	43	44	46	46	46	49	50	49	46	43	39	44		41.7	
	20	27	19	24	13	13	10	13	13	16	21	21	26		19		12.7	
TONSINA	47	47	48	52	47	49	50	52	53	55	55	45	48	44	49		46.4	
	31	27	26	27	23	21	22	20	19	22	29	33	33	30	29		22.3	
COOK INLET 05																		
ALASKA PACIFIC UNIVERS	46	51	53	52	51	53	53	52	55	60	60	60	50	45	39		47.7	
	34	34	31	32	33	26	28	28	28	31	30	30	34	31	29		30.0	
ALYESKA	45	44	45	44	45	49	50	49	52	55	54	50	46	40	39		43.7	
	32	35	34	34	34	29	28	27	29	29	30	31	38	33	30		30.7	
ANCHORAGE FORECAST OFC	49	53	47	51	52	53	52	55	60	59	58	50	46	41	46		48.0	
	35	35	32	32	32	27	32	27	28	30	34	42	32	32	28		30.9	
ANCHORAGE WSCMO AP	49	54	46	50	52	54	51	53	59	58	57	50	45	43	46		48.0	
	36	37	34	34	35	28	33	28	30	31	30	44	33	33	29		32.3	
ANDERSON LAKE	45	50	51	50	50	53	53	54	55	60	59	56	48	42	38		47.3	
	33	34	36	35	35	30	32	29	32	30	30	30	39	32	32		30.5	
BENS FARM	50	51	51	50	55	55	55	57	61	60	57	52	45	41	46		48.9	
	36	37	39	39	37	25	29	29	35	33	27	45	38	33	34		33.2	
BIG RIVER LAKES	45	46	44	44	48	48	48	54	55	57	55	43	36	44	36		43.3	
	39	28	28	30	33	28	27	21	23	32	28	24	27	30	24		26.5	
CASWELL 5 N	48	54	51	51	55	52	55	53	52	56	54	49	45	39	33		47.4	
	31	29	25	27	24	19	21	20	20	23	19	22	33	30	25		25.0	
CHULITNA RIVER LODGE	48	52	48	50	48	49	48	48	50	50	46	41	38	40		43.5		
	19	20	27	15	22	18	18	21	31	20	26	29		26	22		20.9	
COOPER LANDING 6 W			51	52				55	56	52	59	57	61	45	37	44	M	
				29				20	20	24	25	21	41	35	30	22	M	
EAGLE RIVER 5 SE	53	50	53	55	54	55	53	56	62	58	59	54	46	42	46		49.3	
	31	35	32	31	30	26	28	28	23	29	28	44	33	31	27		30.2	
EKLUTNA PROJECT																	M	
																	M	
FT RICHARDSON W T P	45	48	51	48	43	50	52	51	54	59	55	56	48	40	40		46.3	
	32	31	30	29	34	27	32	30	32	37	32	32	33	30	28		29.7	
GLEN ALPS	37	39	41	42	41	42	43	42	44	47	47	46	37	37	31		38.0	
	30	30	33	31	31	26	27	30	27	29	27	28	33	25	16		27.0	
HALIBUT COVE																	M	
																	M	
HAYES RIVER	41	46	46	47	45	50	49	48	47	55	51	47	40	39	36		M	
	31	27	28	31	30	22	23	22	28	26	30	33	28	24	24		M	
HOMER WSO AIRPORT	47	46	47	47	51	51	50	52	50	51	50	48	35	38	42		44.5	
	30	37	36	35	32	29	30	28	27	30	30	34	30	29	27		31.0	
HOMER 8 NW	42	41	44	42	45	47	46	46	48	51	46	45	34	35	35		39.9	
	29	34	31	32	32	30	31	31	31	31	34	33	25	25	24		29.0	
HOMER 9 E	48	44	45	47	50	52	51	54	55	56	55	51	41	37	41		45.3	
	29	37	33	32	29	28	29	27	28	28	28	37	28	26	24		29.1	
HOUSTON	44	50			54	55	55	53	55			60	50	44	44		48.0	
	33	33			30	22	22	23	24			23	35	32	29		26.7	
KENAI FAA AIRPORT	50	49	51	50	50	51	47	53	57	58	54	47	42	43	42		46.1	
	33	36	34	33	31	24	28	24	26	34	26	37	32	27	30		30.2	
KENAI 9 N	40	51	51	51	52	53	54	53	53	57	58	57	49	33	43		45.9	
	33	35	36	33	29	24	26	23	30	32	28	33	32	31	29		29.2	
LAZY MOUNTAIN	51	49	50	50	51	53	54	53	54	59	58	55	49	43	35		47.2	
	30	30	29	29	27	24	25	26	26	28	28	29	39	31	30		27.0	
MATANUSKA AGRI EXP STN	47	51	51	51	50		55	53	57	62	59	57	51	42	40		47.7	
	35	34	39	39	32		25	27	29	30	26	32	38	32	32		31.2	
MIRROR LAKE SCOUT CAMP	45	51	50	50	54	54	55	55	57	62	58	58	58	43	43		48.8	

ALASKA
APRIL 1998

DAILY TEMPERATURES (°F)

STATION	OB. TIME	MAX/MIN	DAY OF MONTH																																																																																																																																																																																																																																																																																																																																																																																																																																																																																																																																																																																																																																																																																																																																																																																																																																																																																																																																																																																																																																																																																																																																																																																																																																																																																																																																																																																																																																																																										
			1	2	3	4	5	6	7	8	9	10	11	12	13	14	15																																																																																																																																																																																																																																																																																																																																																																																																																																																																																																																																																																																																																																																																																																																																																																																																																																																																																																																																																																																																																																																																																																																																																																																																																																																																																																																																																																																																																																																												
			PALMER IAS	09	MIN	24	23	23	30	31	30	29	27	27	29	30	28	26	26	29			MAX	40	47	42	42	42	50	50	49	47	48	44	40	46	45	44			MIN	28	25	29	34	31	31	30	28	28	29	31	29	28	29	32	PUNTILLA	17	MAX	30	30	32	36	43	44	37	38	35	37	40	37	35	40	39			MIN	19	19	27	24	18	12	23	27	19	30	25	6	19	31	28	SKWENTNA	16	MAX	42	40	43	42	49	48	48	41	43	41	44	46	42	36	45			MIN	20	23	26	28	26	29	27	26	28	30	29	16	27	29	30	SUTTON 2 E	14	MAX	46	47	53	47	50	54	55	53	53	53	54	48	48	46	53			MIN	26	20	32	28	30	30	25	29	24	35	27	28	19	31	29	TAHNETA PASS	08	MAX	18	31	32	35	36	35	41	42	39	39	38	38	35	36	42			MIN	9	10	16	15	18	24	19	19	12	21	20	22	13	21	29	TALKEETNA WSCMO AP	20	MAX	46	36	46	44	49	50	44	43	43	42	41	41	35	35	47			MIN	32	26	32	30	29	29	27	32	33	33	32	24	29	33	33	TRAPPER CREEK 7 SW	17	MAX	46	40	45	46	47	49	47	45	43	40	45	44	39	34	47			MIN	28	28	32	32	29	30	28	30	32	33	33	24	28	32	32	TUTKA BAY LAGOON	15	MAX	36	40	44	36	39	35	35	36	41	36	40	43	39	45	44			MIN	29	33	33	29	31	29	30	31	26	30	30	30	32	32	32	WASILLA 3 S	17	MAX																		MIN																WHITES CROSSING	20	MAX	37	38	48	45	47	48	48	46	46	43	43	45	42	42	44			MIN	15	23	31	33	28	26	25	26	31	35	32	25	23	23	30	WILLOW WEST	10	MAX	35	45	36	46	45	47	46	42	44	45	43	42	43	40	39			MIN	18	23	29	32	28	27	27	23	31	34	32	26	23	30	29	BRISTOL BAY 06																		DILLINGHAM FAA AIRPORT	22	MAX	34	36	34	37	36	34	34	34	37	36	37	37	39	37	39			MIN	27	27	28		30	21	16	14	28	32	32	32	36	34	32	ILIAMNA FAA AP	09	MAX																		MIN																INTRICATE BAY	17	MAX	38	35	40	40	43	41	42	43	41	42	41	43	43	47	46			MIN	25	22	32	30	30	27	24	21	29	34	26	21	35	35	38	KING SALMON WSO AP	MID	MAX	34	43	35	43	43	34	41	41	42	39	39	45	49	46	47			MIN	26	28	31	30	28	23	14	28	31	28	29	30	35	35	30	PORT ALSWORTH	18	MAX	39	42	42	42	44	40	41	40	44	43	38	44	53	53	48			MIN	23	30	33	30	33	28	24	23	26	34	27	25	34	36	34	WEST CENTRAL 07																		BETHEL WSO AIRPORT	MID	MAX	31	41	38	34	24	27	26	35	38	35	35	42	41	35	39			MIN	19	19	27	17	13	13	10	16	32	29	28	26	33	31	30	NOME WSO AIRPORT	MID	MAX	29	31	35	31	18	23	23	25	33	34	33	33	35	37	36			MIN	20	18	30	15	-1	-3	5	0	25	28	26	29	28	33	29	UNALAKLEET WSO AIRPORT	14	MAX	30	30	41			43	29	28	36	39			37	41	43			MIN	21	21	25			14	14	23	25	32			28	34	33	INTERIOR BASIN 08																		BEAVER	08	MAX		40	42	45	50	50					50	41						MIN		0	20	26	29	24					19	24				BETTLES FAA AIRPORT	MID	OBS																		MAX																		MIN																BIG DELTA FAA/AMOS AP	20	MAX	44	38	46	43	47	46	48	46	46	42	44	43	43	52	53			MIN	25	31	34	36	24	26	27	29	25	38	35	29	24	38	40	CANTWELL 2 E	19	MAX	41	37	41	40	42	44	42	39	36	40	39	37	34	37	36			MIN	18	20	19	25	12	16	15	19	25	26	30	24	21	28	29	CENTRAL NO 2	07	MAX	29	37	48	47	55	51	50	56	52	50	51	48	50	46	56			MIN	-13	-6	-3	8	7	7	10	14	22	17	17	25	18	18	26	CHANDALAR LAKE	17	MAX	21	29	30	31	34	34	34	36	38	39	35	40	38	35	42			MIN	-3	-5	-5	20	11	0	21	0	7	18	21	15	17	12		CHICKEN	08	MAX	30	44	40	42	45	48	50	48	47	46	43	45	42	47	55			MIN	-2	2	7	3	10	15	15	14	15	15	20	27	12	22	27	CIRCLE CITY	08	MAX	27	30	45	47	48	48	48	53	52	48	48	48	48	44	52			MIN	-10	-6	7	5	5	9	10	25	28	15	18	17	17	23	25	COLLEGE OBSERVATORY	08	MAX	35	48	46	45	50	50	53	54	47	50	47	46	46	49	57			MIN	6	22	22	27	23	26	29	25	25	25	32	32	23	24	36	COLLEGE 5 NW	08	MAX	33	46	44	45	48	48	50	52	52	48	47	45	44	47	55			MIN	16	24	25	30	29	33	33	26	26	29	34	31	26	27	37	DELTA DAIRAIR	04	MAX						49	52	50		46	48	49	46	55	56			MIN						22	24	21		30	31	30	28	35	27	DELTA 5 NE	MID	MAX	44	40	46	45	48	49	51	50	48	46	47	45	45	53	54			MIN	24	24	33	28	21	23	21	20	18	28	34	25	19	33	35	DELTA JUNCTION 20 SE	07	MAX	31	45	44	44	47	49	49	52	49	48	50	47	46	48	53			MIN	0	11	15	22	22	25	24	18	19	21	27	31	20	24	25	DRY CREEK	13	MAX	42	44	42	46	47	47	48	51	48	50	50	52	44	53	58			MIN	19	26	33	27	18	21	20	25	19	23	30	28	16	34	32	EAGLE	07	MAX	31	41	45	42	48	48	52	53	49	49	49	48	43	49	52			MIN	-4	11	12	23	18	18	18	22	19	22	19	22	24	22	30	EIELSON FIELD	MID	MAX	49	45	47	49	52	54	56	49	50	47	47	47	50	58	54			MIN	17	23	28	32	24	26	28	26	28	32	30	30	24	32	33	ESTER 5 NE	08	MAX	45	45	47	49	48	52	52	49	49	48	47	45						MIN	10	15	14	22	14	18	28	17	17	27	28	28				FAIRBANKS WSO AIRPORT	MID	MAX	46	43	43	48	48	51	52	45	47	46	46	45	47	57	54			MIN	14	18	20	22	18	25	30	23	24	31	31	29
		MAX	40	47	42	42	42	50	50	49	47	48	44	40	46	45	44			MIN	28	25	29	34	31	31	30	28	28	29	31	29	28	29	32	PUNTILLA	17	MAX	30	30	32	36	43	44	37	38	35	37	40	37	35	40	39			MIN	19	19	27	24	18	12	23	27	19	30	25	6	19	31	28	SKWENTNA	16	MAX	42	40	43	42	49	48	48	41	43	41	44	46	42	36	45			MIN	20	23	26	28	26	29	27	26	28	30	29	16	27	29	30	SUTTON 2 E	14	MAX	46	47	53	47	50	54	55	53	53	53	54	48	48	46	53			MIN	26	20	32	28	30	30	25	29	24	35	27	28	19	31	29	TAHNETA PASS	08	MAX	18	31	32	35	36	35	41	42	39	39	38	38	35	36	42			MIN	9	10	16	15	18	24	19	19	12	21	20	22	13	21	29	TALKEETNA WSCMO AP	20	MAX	46	36	46	44	49	50	44	43	43	42	41	41	35	35	47			MIN	32	26	32	30	29	29	27	32	33	33	32	24	29	33	33	TRAPPER CREEK 7 SW	17	MAX	46	40	45	46	47	49	47	45	43	40	45	44	39	34	47			MIN	28	28	32	32	29	30	28	30	32	33	33	24	28	32	32	TUTKA BAY LAGOON	15	MAX	36	40	44	36	39	35	35	36	41	36	40	43	39	45	44			MIN	29	33	33	29	31	29	30	31	26	30	30	30	32	32	32	WASILLA 3 S	17	MAX																		MIN																WHITES CROSSING	20	MAX	37	38	48	45	47	48	48	46	46	43	43	45	42	42	44			MIN	15	23	31	33	28	26	25	26	31	35	32	25	23	23	30	WILLOW WEST	10	MAX	35	45	36	46	45	47	46	42	44	45	43	42	43	40	39			MIN	18	23	29	32	28	27	27	23	31	34	32	26	23	30	29	BRISTOL BAY 06																		DILLINGHAM FAA AIRPORT	22	MAX	34	36	34	37	36	34	34	34	37	36	37	37	39	37	39			MIN	27	27	28		30	21	16	14	28	32	32	32	36	34	32	ILIAMNA FAA AP	09	MAX																		MIN																INTRICATE BAY	17	MAX	38	35	40	40	43	41	42	43	41	42	41	43	43	47	46			MIN	25	22	32	30	30	27	24	21	29	34	26	21	35	35	38	KING SALMON WSO AP	MID	MAX	34	43	35	43	43	34	41	41	42	39	39	45	49	46	47			MIN	26	28	31	30	28	23	14	28	31	28	29	30	35	35	30	PORT ALSWORTH	18	MAX	39	42	42	42	44	40	41	40	44	43	38	44	53	53	48			MIN	23	30	33	30	33	28	24	23	26	34	27	25	34	36	34	WEST CENTRAL 07																		BETHEL WSO AIRPORT	MID	MAX	31	41	38	34	24	27	26	35	38	35	35	42	41	35	39			MIN	19	19	27	17	13	13	10	16	32	29	28	26	33	31	30	NOME WSO AIRPORT	MID	MAX	29	31	35	31	18	23	23	25	33	34	33	33	35	37	36			MIN	20	18	30	15	-1	-3	5	0	25	28	26	29	28	33	29	UNALAKLEET WSO AIRPORT	14	MAX	30	30	41			43	29	28	36	39			37	41	43			MIN	21	21	25			14	14	23	25	32			28	34	33	INTERIOR BASIN 08																		BEAVER	08	MAX		40	42	45	50	50					50	41						MIN		0	20	26	29	24					19	24				BETTLES FAA AIRPORT	MID	OBS																		MAX																		MIN																BIG DELTA FAA/AMOS AP	20	MAX	44	38	46	43	47	46	48	46	46	42	44	43	43	52	53			MIN	25	31	34	36	24	26	27	29	25	38	35	29	24	38	40	CANTWELL 2 E	19	MAX	41	37	41	40	42	44	42	39	36	40	39	37	34	37	36			MIN	18	20	19	25	12	16	15	19	25	26	30	24	21	28	29	CENTRAL NO 2	07	MAX	29	37	48	47	55	51	50	56	52	50	51	48	50	46	56			MIN	-13	-6	-3	8	7	7	10	14	22	17	17	25	18	18	26	CHANDALAR LAKE	17	MAX	21	29	30	31	34	34	34	36	38	39	35	40	38	35	42			MIN	-3	-5	-5	20	11	0	21	0	7	18	21	15	17	12		CHICKEN	08	MAX	30	44	40	42	45	48	50	48	47	46	43	45	42	47	55			MIN	-2	2	7	3	10	15	15	14	15	15	20	27	12	22	27	CIRCLE CITY	08	MAX	27	30	45	47	48	48	48	53	52	48	48	48	48	44	52			MIN	-10	-6	7	5	5	9	10	25	28	15	18	17	17	23	25	COLLEGE OBSERVATORY	08	MAX	35	48	46	45	50	50	53	54	47	50	47	46	46	49	57			MIN	6	22	22	27	23	26	29	25	25	25	32	32	23	24	36	COLLEGE 5 NW	08	MAX	33	46	44	45	48	48	50	52	52	48	47	45	44	47	55			MIN	16	24	25	30	29	33	33	26	26	29	34	31	26	27	37	DELTA DAIRAIR	04	MAX						49	52	50		46	48	49	46	55	56			MIN						22	24	21		30	31	30	28	35	27	DELTA 5 NE	MID	MAX	44	40	46	45	48	49	51	50	48	46	47	45	45	53	54			MIN	24	24	33	28	21	23	21	20	18	28	34	25	19	33	35	DELTA JUNCTION 20 SE	07	MAX	31	45	44	44	47	49	49	52	49	48	50	47	46	48	53			MIN	0	11	15	22	22	25	24	18	19	21	27	31	20	24	25	DRY CREEK	13	MAX	42	44	42	46	47	47	48	51	48	50	50	52	44	53	58			MIN	19	26	33	27	18	21	20	25	19	23	30	28	16	34	32	EAGLE	07	MAX	31	41	45	42	48	48	52	53	49	49	49	48	43	49	52			MIN	-4	11	12	23	18	18	18	22	19	22	19	22	24	22	30	EIELSON FIELD	MID	MAX	49	45	47	49	52	54	56	49	50	47	47	47	50	58	54			MIN	17	23	28	32	24	26	28	26	28	32	30	30	24	32	33	ESTER 5 NE	08	MAX	45	45	47	49	48	52	52	49	49	48	47	45						MIN	10	15	14	22	14	18	28	17	17	27	28	28				FAIRBANKS WSO AIRPORT	MID	MAX	46	43	43	48	48	51	52	45	47	46	46	45	47	57	54			MIN	14	18	20	22	18	25	30	23	24	31	31	29	25	31	34																		
		MIN	28	25	29	34	31	31	30	28	28	29	31	29	28	29	32	PUNTILLA	17	MAX	30	30	32	36	43	44	37	38	35	37	40	37	35	40	39			MIN	19	19	27	24	18	12	23	27	19	30	25	6	19	31	28	SKWENTNA	16	MAX	42	40	43	42	49	48	48	41	43	41	44	46	42	36	45			MIN	20	23	26	28	26	29	27	26	28	30	29	16	27	29	30	SUTTON 2 E	14	MAX	46	47	53	47	50	54	55	53	53	53	54	48	48	46	53			MIN	26	20	32	28	30	30	25	29	24	35	27	28	19	31	29	TAHNETA PASS	08	MAX	18	31	32	35	36	35	41	42	39	39	38	38	35	36	42			MIN	9	10	16	15	18	24	19	19	12	21	20	22	13	21	29	TALKEETNA WSCMO AP	20	MAX	46	36	46	44	49	50	44	43	43	42	41	41	35	35	47			MIN	32	26	32	30	29	29	27	32	33	33	32	24	29	33	33	TRAPPER CREEK 7 SW	17	MAX	46	40	45	46	47	49	47	45	43	40	45	44	39	34	47			MIN	28	28	32	32	29	30	28	30	32	33	33	24	28	32	32	TUTKA BAY LAGOON	15	MAX	36	40	44	36	39	35	35	36	41	36	40	43	39	45	44			MIN	29	33	33	29	31	29	30	31	26	30	30	30	32	32	32	WASILLA 3 S	17	MAX																		MIN																WHITES CROSSING	20	MAX	37	38	48	45	47	48	48	46	46	43	43	45	42	42	44			MIN	15	23	31	33	28	26	25	26	31	35	32	25	23	23	30	WILLOW WEST	10	MAX	35	45	36	46	45	47	46	42	44	45	43	42	43	40	39			MIN	18	23	29	32	28	27	27	23	31	34	32	26	23	30	29	BRISTOL BAY 06																		DILLINGHAM FAA AIRPORT	22	MAX	34	36	34	37	36	34	34	34	37	36	37	37	39	37	39			MIN	27	27	28		30	21	16	14	28	32	32	32	36	34	32	ILIAMNA FAA AP	09	MAX																		MIN																INTRICATE BAY	17	MAX	38	35	40	40	43	41	42	43	41	42	41	43	43	47	46			MIN	25	22	32	30	30	27	24	21	29	34	26	21	35	35	38	KING SALMON WSO AP	MID	MAX	34	43	35	43	43	34	41	41	42	39	39	45	49	46	47			MIN	26	28	31	30	28	23	14	28	31	28	29	30	35	35	30	PORT ALSWORTH	18	MAX	39	42	42	42	44	40	41	40	44	43	38	44	53	53	48			MIN	23	30	33	30	33	28	24	23	26	34	27	25	34	36	34	WEST CENTRAL 07																		BETHEL WSO AIRPORT	MID	MAX	31	41	38	34	24	27	26	35	38	35	35	42	41	35	39			MIN	19	19	27	17	13	13	10	16	32	29	28	26	33	31	30	NOME WSO AIRPORT	MID	MAX	29	31	35	31	18	23	23	25	33	34	33	33	35	37	36			MIN	20	18	30	15	-1	-3	5	0	25	28	26	29	28	33	29	UNALAKLEET WSO AIRPORT	14	MAX	30	30	41			43	29	28	36	39			37	41	43			MIN	21	21	25			14	14	23	25	32			28	34	33	INTERIOR BASIN 08																		BEAVER	08	MAX		40	42	45	50	50					50	41						MIN		0	20	26	29	24					19	24				BETTLES FAA AIRPORT	MID	OBS																		MAX																		MIN																BIG DELTA FAA/AMOS AP	20	MAX	44	38	46	43	47	46	48	46	46	42	44	43	43	52	53			MIN	25	31	34	36	24	26	27	29	25	38	35	29	24	38	40	CANTWELL 2 E	19	MAX	41	37	41	40	42	44	42	39	36	40	39	37	34	37	36			MIN	18	20	19	25	12	16	15	19	25	26	30	24	21	28	29	CENTRAL NO 2	07	MAX	29	37	48	47	55	51	50	56	52	50	51	48	50	46	56			MIN	-13	-6	-3	8	7	7	10	14	22	17	17	25	18	18	26	CHANDALAR LAKE	17	MAX	21	29	30	31	34	34	34	36	38	39	35	40	38	35	42			MIN	-3	-5	-5	20	11	0	21	0	7	18	21	15	17	12		CHICKEN	08	MAX	30	44	40	42	45	48	50	48	47	46	43	45	42	47	55			MIN	-2	2	7	3	10	15	15	14	15	15	20	27	12	22	27	CIRCLE CITY	08	MAX	27	30	45	47	48	48	48	53	52	48	48	48	48	44	52			MIN	-10	-6	7	5	5	9	10	25	28	15	18	17	17	23	25	COLLEGE OBSERVATORY	08	MAX	35	48	46	45	50	50	53	54	47	50	47	46	46	49	57			MIN	6	22	22	27	23	26	29	25	25	25	32	32	23	24	36	COLLEGE 5 NW	08	MAX	33	46	44	45	48	48	50	52	52	48	47	45	44	47	55			MIN	16	24	25	30	29	33	33	26	26	29	34	31	26	27	37	DELTA DAIRAIR	04	MAX						49	52	50		46	48	49	46	55	56			MIN						22	24	21		30	31	30	28	35	27	DELTA 5 NE	MID	MAX	44	40	46	45	48	49	51	50	48	46	47	45	45	53	54			MIN	24	24	33	28	21	23	21	20	18	28	34	25	19	33	35	DELTA JUNCTION 20 SE	07	MAX	31	45	44	44	47	49	49	52	49	48	50	47	46	48	53			MIN	0	11	15	22	22	25	24	18	19	21	27	31	20	24	25	DRY CREEK	13	MAX	42	44	42	46	47	47	48	51	48	50	50	52	44	53	58			MIN	19	26	33	27	18	21	20	25	19	23	30	28	16	34	32	EAGLE	07	MAX	31	41	45	42	48	48	52	53	49	49	49	48	43	49	52			MIN	-4	11	12	23	18	18	18	22	19	22	19	22	24	22	30	EIELSON FIELD	MID	MAX	49	45	47	49	52	54	56	49	50	47	47	47	50	58	54			MIN	17	23	28	32	24	26	28	26	28	32	30	30	24	32	33	ESTER 5 NE	08	MAX	45	45	47	49	48	52	52	49	49	48	47	45						MIN	10	15	14	22	14	18	28	17	17	27	28	28				FAIRBANKS WSO AIRPORT	MID	MAX	46	43	43	48	48	51	52	45	47	46	46	45	47	57	54			MIN	14	18	20	22	18	25	30	23	24	31	31	29	25	31	34																																				
PUNTILLA	17	MAX	30	30	32	36	43	44	37	38	35	37	40	37	35	40	39			MIN	19	19	27	24	18	12	23	27	19	30	25	6	19	31	28	SKWENTNA	16	MAX	42	40	43	42	49	48	48	41	43	41	44	46	42	36	45			MIN	20	23	26	28	26	29	27	26	28	30	29	16	27	29	30	SUTTON 2 E	14	MAX	46	47	53	47	50	54	55	53	53	53	54	48	48	46	53			MIN	26	20	32	28	30	30	25	29	24	35	27	28	19	31	29	TAHNETA PASS	08	MAX	18	31	32	35	36	35	41	42	39	39	38	38	35	36	42			MIN	9	10	16	15	18	24	19	19	12	21	20	22	13	21	29	TALKEETNA WSCMO AP	20	MAX	46	36	46	44	49	50	44	43	43	42	41	41	35	35	47			MIN	32	26	32	30	29	29	27	32	33	33	32	24	29	33	33	TRAPPER CREEK 7 SW	17	MAX	46	40	45	46	47	49	47	45	43	40	45	44	39	34	47			MIN	28	28	32	32	29	30	28	30	32	33	33	24	28	32	32	TUTKA BAY LAGOON	15	MAX	36	40	44	36	39	35	35	36	41	36	40	43	39	45	44			MIN	29	33	33	29	31	29	30	31	26	30	30	30	32	32	32	WASILLA 3 S	17	MAX																		MIN																WHITES CROSSING	20	MAX	37	38	48	45	47	48	48	46	46	43	43	45	42	42	44			MIN	15	23	31	33	28	26	25	26	31	35	32	25	23	23	30	WILLOW WEST	10	MAX	35	45	36	46	45	47	46	42	44	45	43	42	43	40	39			MIN	18	23	29	32	28	27	27	23	31	34	32	26	23	30	29	BRISTOL BAY 06																		DILLINGHAM FAA AIRPORT	22	MAX	34	36	34	37	36	34	34	34	37	36	37	37	39	37	39			MIN	27	27	28		30	21	16	14	28	32	32	32	36	34	32	ILIAMNA FAA AP	09	MAX																		MIN																INTRICATE BAY	17	MAX	38	35	40	40	43	41	42	43	41	42	41	43	43	47	46			MIN	25	22	32	30	30	27	24	21	29	34	26	21	35	35	38	KING SALMON WSO AP	MID	MAX	34	43	35	43	43	34	41	41	42	39	39	45	49	46	47			MIN	26	28	31	30	28	23	14	28	31	28	29	30	35	35	30	PORT ALSWORTH	18	MAX	39	42	42	42	44	40	41	40	44	43	38	44	53	53	48			MIN	23	30	33	30	33	28	24	23	26	34	27	25	34	36	34	WEST CENTRAL 07																		BETHEL WSO AIRPORT	MID	MAX	31	41	38	34	24	27	26	35	38	35	35	42	41	35	39			MIN	19	19	27	17	13	13	10	16	32	29	28	26	33	31	30	NOME WSO AIRPORT	MID	MAX	29	31	35	31	18	23	23	25	33	34	33	33	35	37	36			MIN	20	18	30	15	-1	-3	5	0	25	28	26	29	28	33	29	UNALAKLEET WSO AIRPORT	14	MAX	30	30	41			43	29	28	36	39			37	41	43			MIN	21	21	25			14	14	23	25	32			28	34	33	INTERIOR BASIN 08																		BEAVER	08	MAX		40	42	45	50	50					50	41						MIN		0	20	26	29	24					19	24				BETTLES FAA AIRPORT	MID	OBS																		MAX																		MIN																BIG DELTA FAA/AMOS AP	20	MAX	44	38	46	43	47	46	48	46	46	42	44	43	43	52	53			MIN	25	31	34	36	24	26	27	29	25	38	35	29	24	38	40	CANTWELL 2 E	19	MAX	41	37	41	40	42	44	42	39	36	40	39	37	34	37	36			MIN	18	20	19	25	12	16	15	19	25	26	30	24	21	28	29	CENTRAL NO 2	07	MAX	29	37	48	47	55	51	50	56	52	50	51	48	50	46	56			MIN	-13	-6	-3	8	7	7	10	14	22	17	17	25	18	18	26	CHANDALAR LAKE	17	MAX	21	29	30	31	34	34	34	36	38	39	35	40	38	35	42			MIN	-3	-5	-5	20	11	0	21	0	7	18	21	15	17	12		CHICKEN	08	MAX	30	44	40	42	45	48	50	48	47	46	43	45	42	47	55			MIN	-2	2	7	3	10	15	15	14	15	15	20	27	12	22	27	CIRCLE CITY	08	MAX	27	30	45	47	48	48	48	53	52	48	48	48	48	44	52			MIN	-10	-6	7	5	5	9	10	25	28	15	18	17	17	23	25	COLLEGE OBSERVATORY	08	MAX	35	48	46	45	50	50	53	54	47	50	47	46	46	49	57			MIN	6	22	22	27	23	26	29	25	25	25	32	32	23	24	36	COLLEGE 5 NW	08	MAX	33	46	44	45	48	48	50	52	52	48	47	45	44	47	55			MIN	16	24	25	30	29	33	33	26	26	29	34	31	26	27	37	DELTA DAIRAIR	04	MAX						49	52	50		46	48	49	46	55	56			MIN						22	24	21		30	31	30	28	35	27	DELTA 5 NE	MID	MAX	44	40	46	45	48	49	51	50	48	46	47	45	45	53	54			MIN	24	24	33	28	21	23	21	20	18	28	34	25	19	33	35	DELTA JUNCTION 20 SE	07	MAX	31	45	44	44	47	49	49	52	49	48	50	47	46	48	53			MIN	0	11	15	22	22	25	24	18	19	21	27	31	20	24	25	DRY CREEK	13	MAX	42	44	42	46	47	47	48	51	48	50	50	52	44	53	58			MIN	19	26	33	27	18	21	20	25	19	23	30	28	16	34	32	EAGLE	07	MAX	31	41	45	42	48	48	52	53	49	49	49	48	43	49	52			MIN	-4	11	12	23	18	18	18	22	19	22	19	22	24	22	30	EIELSON FIELD	MID	MAX	49	45	47	49	52	54	56	49	50	47	47	47	50	58	54			MIN	17	23	28	32	24	26	28	26	28	32	30	30	24	32	33	ESTER 5 NE	08	MAX	45	45	47	49	48	52	52	49	49	48	47	45						MIN	10	15	14	22	14	18	28	17	17	27	28	28				FAIRBANKS WSO AIRPORT	MID	MAX	46	43	43	48	48	51	52	45	47	46	46	45	47	57	54			MIN	14	18	20	22	18	25	30	23	24	31	31	29	25	31	34																																																						
		MIN	19	19	27	24	18	12	23	27	19	30	25	6	19	31	28	SKWENTNA	16	MAX	42	40	43	42	49	48	48	41	43	41	44	46	42	36	45			MIN	20	23	26	28	26	29	27	26	28	30	29	16	27	29	30	SUTTON 2 E	14	MAX	46	47	53	47	50	54	55	53	53	53	54	48	48	46	53			MIN	26	20	32	28	30	30	25	29	24	35	27	28	19	31	29	TAHNETA PASS	08	MAX	18	31	32	35	36	35	41	42	39	39	38	38	35	36	42			MIN	9	10	16	15	18	24	19	19	12	21	20	22	13	21	29	TALKEETNA WSCMO AP	20	MAX	46	36	46	44	49	50	44	43	43	42	41	41	35	35	47			MIN	32	26	32	30	29	29	27	32	33	33	32	24	29	33	33	TRAPPER CREEK 7 SW	17	MAX	46	40	45	46	47	49	47	45	43	40	45	44	39	34	47			MIN	28	28	32	32	29	30	28	30	32	33	33	24	28	32	32	TUTKA BAY LAGOON	15	MAX	36	40	44	36	39	35	35	36	41	36	40	43	39	45	44			MIN	29	33	33	29	31	29	30	31	26	30	30	30	32	32	32	WASILLA 3 S	17	MAX																		MIN																WHITES CROSSING	20	MAX	37	38	48	45	47	48	48	46	46	43	43	45	42	42	44			MIN	15	23	31	33	28	26	25	26	31	35	32	25	23	23	30	WILLOW WEST	10	MAX	35	45	36	46	45	47	46	42	44	45	43	42	43	40	39			MIN	18	23	29	32	28	27	27	23	31	34	32	26	23	30	29	BRISTOL BAY 06																		DILLINGHAM FAA AIRPORT	22	MAX	34	36	34	37	36	34	34	34	37	36	37	37	39	37	39			MIN	27	27	28		30	21	16	14	28	32	32	32	36	34	32	ILIAMNA FAA AP	09	MAX																		MIN																INTRICATE BAY	17	MAX	38	35	40	40	43	41	42	43	41	42	41	43	43	47	46			MIN	25	22	32	30	30	27	24	21	29	34	26	21	35	35	38	KING SALMON WSO AP	MID	MAX	34	43	35	43	43	34	41	41	42	39	39	45	49	46	47			MIN	26	28	31	30	28	23	14	28	31	28	29	30	35	35	30	PORT ALSWORTH	18	MAX	39	42	42	42	44	40	41	40	44	43	38	44	53	53	48			MIN	23	30	33	30	33	28	24	23	26	34	27	25	34	36	34	WEST CENTRAL 07																		BETHEL WSO AIRPORT	MID	MAX	31	41	38	34	24	27	26	35	38	35	35	42	41	35	39			MIN	19	19	27	17	13	13	10	16	32	29	28	26	33	31	30	NOME WSO AIRPORT	MID	MAX	29	31	35	31	18	23	23	25	33	34	33	33	35	37	36			MIN	20	18	30	15	-1	-3	5	0	25	28	26	29	28	33	29	UNALAKLEET WSO AIRPORT	14	MAX	30	30	41			43	29	28	36	39			37	41	43			MIN	21	21	25			14	14	23	25	32			28	34	33	INTERIOR BASIN 08																		BEAVER	08	MAX		40	42	45	50	50					50	41						MIN		0	20	26	29	24					19	24				BETTLES FAA AIRPORT	MID	OBS																		MAX																		MIN																BIG DELTA FAA/AMOS AP	20	MAX	44	38	46	43	47	46	48	46	46	42	44	43	43	52	53			MIN	25	31	34	36	24	26	27	29	25	38	35	29	24	38	40	CANTWELL 2 E	19	MAX	41	37	41	40	42	44	42	39	36	40	39	37	34	37	36			MIN	18	20	19	25	12	16	15	19	25	26	30	24	21	28	29	CENTRAL NO 2	07	MAX	29	37	48	47	55	51	50	56	52	50	51	48	50	46	56			MIN	-13	-6	-3	8	7	7	10	14	22	17	17	25	18	18	26	CHANDALAR LAKE	17	MAX	21	29	30	31	34	34	34	36	38	39	35	40	38	35	42			MIN	-3	-5	-5	20	11	0	21	0	7	18	21	15	17	12		CHICKEN	08	MAX	30	44	40	42	45	48	50	48	47	46	43	45	42	47	55			MIN	-2	2	7	3	10	15	15	14	15	15	20	27	12	22	27	CIRCLE CITY	08	MAX	27	30	45	47	48	48	48	53	52	48	48	48	48	44	52			MIN	-10	-6	7	5	5	9	10	25	28	15	18	17	17	23	25	COLLEGE OBSERVATORY	08	MAX	35	48	46	45	50	50	53	54	47	50	47	46	46	49	57			MIN	6	22	22	27	23	26	29	25	25	25	32	32	23	24	36	COLLEGE 5 NW	08	MAX	33	46	44	45	48	48	50	52	52	48	47	45	44	47	55			MIN	16	24	25	30	29	33	33	26	26	29	34	31	26	27	37	DELTA DAIRAIR	04	MAX						49	52	50		46	48	49	46	55	56			MIN						22	24	21		30	31	30	28	35	27	DELTA 5 NE	MID	MAX	44	40	46	45	48	49	51	50	48	46	47	45	45	53	54			MIN	24	24	33	28	21	23	21	20	18	28	34	25	19	33	35	DELTA JUNCTION 20 SE	07	MAX	31	45	44	44	47	49	49	52	49	48	50	47	46	48	53			MIN	0	11	15	22	22	25	24	18	19	21	27	31	20	24	25	DRY CREEK	13	MAX	42	44	42	46	47	47	48	51	48	50	50	52	44	53	58			MIN	19	26	33	27	18	21	20	25	19	23	30	28	16	34	32	EAGLE	07	MAX	31	41	45	42	48	48	52	53	49	49	49	48	43	49	52			MIN	-4	11	12	23	18	18	18	22	19	22	19	22	24	22	30	EIELSON FIELD	MID	MAX	49	45	47	49	52	54	56	49	50	47	47	47	50	58	54			MIN	17	23	28	32	24	26	28	26	28	32	30	30	24	32	33	ESTER 5 NE	08	MAX	45	45	47	49	48	52	52	49	49	48	47	45						MIN	10	15	14	22	14	18	28	17	17	27	28	28				FAIRBANKS WSO AIRPORT	MID	MAX	46	43	43	48	48	51	52	45	47	46	46	45	47	57	54			MIN	14	18	20	22	18	25	30	23	24	31	31	29	25	31	34																																																																								
SKWENTNA	16	MAX	42	40	43	42	49	48	48	41	43	41	44	46	42	36	45			MIN	20	23	26	28	26	29	27	26	28	30	29	16	27	29	30	SUTTON 2 E	14	MAX	46	47	53	47	50	54	55	53	53	53	54	48	48	46	53			MIN	26	20	32	28	30	30	25	29	24	35	27	28	19	31	29	TAHNETA PASS	08	MAX	18	31	32	35	36	35	41	42	39	39	38	38	35	36	42			MIN	9	10	16	15	18	24	19	19	12	21	20	22	13	21	29	TALKEETNA WSCMO AP	20	MAX	46	36	46	44	49	50	44	43	43	42	41	41	35	35	47			MIN	32	26	32	30	29	29	27	32	33	33	32	24	29	33	33	TRAPPER CREEK 7 SW	17	MAX	46	40	45	46	47	49	47	45	43	40	45	44	39	34	47			MIN	28	28	32	32	29	30	28	30	32	33	33	24	28	32	32	TUTKA BAY LAGOON	15	MAX	36	40	44	36	39	35	35	36	41	36	40	43	39	45	44			MIN	29	33	33	29	31	29	30	31	26	30	30	30	32	32	32	WASILLA 3 S	17	MAX																		MIN																WHITES CROSSING	20	MAX	37	38	48	45	47	48	48	46	46	43	43	45	42	42	44			MIN	15	23	31	33	28	26	25	26	31	35	32	25	23	23	30	WILLOW WEST	10	MAX	35	45	36	46	45	47	46	42	44	45	43	42	43	40	39			MIN	18	23	29	32	28	27	27	23	31	34	32	26	23	30	29	BRISTOL BAY 06																		DILLINGHAM FAA AIRPORT	22	MAX	34	36	34	37	36	34	34	34	37	36	37	37	39	37	39			MIN	27	27	28		30	21	16	14	28	32	32	32	36	34	32	ILIAMNA FAA AP	09	MAX																		MIN																INTRICATE BAY	17	MAX	38	35	40	40	43	41	42	43	41	42	41	43	43	47	46			MIN	25	22	32	30	30	27	24	21	29	34	26	21	35	35	38	KING SALMON WSO AP	MID	MAX	34	43	35	43	43	34	41	41	42	39	39	45	49	46	47			MIN	26	28	31	30	28	23	14	28	31	28	29	30	35	35	30	PORT ALSWORTH	18	MAX	39	42	42	42	44	40	41	40	44	43	38	44	53	53	48			MIN	23	30	33	30	33	28	24	23	26	34	27	25	34	36	34	WEST CENTRAL 07																		BETHEL WSO AIRPORT	MID	MAX	31	41	38	34	24	27	26	35	38	35	35	42	41	35	39			MIN	19	19	27	17	13	13	10	16	32	29	28	26	33	31	30	NOME WSO AIRPORT	MID	MAX	29	31	35	31	18	23	23	25	33	34	33	33	35	37	36			MIN	20	18	30	15	-1	-3	5	0	25	28	26	29	28	33	29	UNALAKLEET WSO AIRPORT	14	MAX	30	30	41			43	29	28	36	39			37	41	43			MIN	21	21	25			14	14	23	25	32			28	34	33	INTERIOR BASIN 08																		BEAVER	08	MAX		40	42	45	50	50					50	41						MIN		0	20	26	29	24					19	24				BETTLES FAA AIRPORT	MID	OBS																		MAX																		MIN																BIG DELTA FAA/AMOS AP	20	MAX	44	38	46	43	47	46	48	46	46	42	44	43	43	52	53			MIN	25	31	34	36	24	26	27	29	25	38	35	29	24	38	40	CANTWELL 2 E	19	MAX	41	37	41	40	42	44	42	39	36	40	39	37	34	37	36			MIN	18	20	19	25	12	16	15	19	25	26	30	24	21	28	29	CENTRAL NO 2	07	MAX	29	37	48	47	55	51	50	56	52	50	51	48	50	46	56			MIN	-13	-6	-3	8	7	7	10	14	22	17	17	25	18	18	26	CHANDALAR LAKE	17	MAX	21	29	30	31	34	34	34	36	38	39	35	40	38	35	42			MIN	-3	-5	-5	20	11	0	21	0	7	18	21	15	17	12		CHICKEN	08	MAX	30	44	40	42	45	48	50	48	47	46	43	45	42	47	55			MIN	-2	2	7	3	10	15	15	14	15	15	20	27	12	22	27	CIRCLE CITY	08	MAX	27	30	45	47	48	48	48	53	52	48	48	48	48	44	52			MIN	-10	-6	7	5	5	9	10	25	28	15	18	17	17	23	25	COLLEGE OBSERVATORY	08	MAX	35	48	46	45	50	50	53	54	47	50	47	46	46	49	57			MIN	6	22	22	27	23	26	29	25	25	25	32	32	23	24	36	COLLEGE 5 NW	08	MAX	33	46	44	45	48	48	50	52	52	48	47	45	44	47	55			MIN	16	24	25	30	29	33	33	26	26	29	34	31	26	27	37	DELTA DAIRAIR	04	MAX						49	52	50		46	48	49	46	55	56			MIN						22	24	21		30	31	30	28	35	27	DELTA 5 NE	MID	MAX	44	40	46	45	48	49	51	50	48	46	47	45	45	53	54			MIN	24	24	33	28	21	23	21	20	18	28	34	25	19	33	35	DELTA JUNCTION 20 SE	07	MAX	31	45	44	44	47	49	49	52	49	48	50	47	46	48	53			MIN	0	11	15	22	22	25	24	18	19	21	27	31	20	24	25	DRY CREEK	13	MAX	42	44	42	46	47	47	48	51	48	50	50	52	44	53	58			MIN	19	26	33	27	18	21	20	25	19	23	30	28	16	34	32	EAGLE	07	MAX	31	41	45	42	48	48	52	53	49	49	49	48	43	49	52			MIN	-4	11	12	23	18	18	18	22	19	22	19	22	24	22	30	EIELSON FIELD	MID	MAX	49	45	47	49	52	54	56	49	50	47	47	47	50	58	54			MIN	17	23	28	32	24	26	28	26	28	32	30	30	24	32	33	ESTER 5 NE	08	MAX	45	45	47	49	48	52	52	49	49	48	47	45						MIN	10	15	14	22	14	18	28	17	17	27	28	28				FAIRBANKS WSO AIRPORT	MID	MAX	46	43	43	48	48	51	52	45	47	46	46	45	47	57	54			MIN	14	18	20	22	18	25	30	23	24	31	31	29	25	31	34																																																																																										
		MIN	20	23	26	28	26	29	27	26	28	30	29	16	27	29	30	SUTTON 2 E	14	MAX	46	47	53	47	50	54	55	53	53	53	54	48	48	46	53			MIN	26	20	32	28	30	30	25	29	24	35	27	28	19	31	29	TAHNETA PASS	08	MAX	18	31	32	35	36	35	41	42	39	39	38	38	35	36	42			MIN	9	10	16	15	18	24	19	19	12	21	20	22	13	21	29	TALKEETNA WSCMO AP	20	MAX	46	36	46	44	49	50	44	43	43	42	41	41	35	35	47			MIN	32	26	32	30	29	29	27	32	33	33	32	24	29	33	33	TRAPPER CREEK 7 SW	17	MAX	46	40	45	46	47	49	47	45	43	40	45	44	39	34	47			MIN	28	28	32	32	29	30	28	30	32	33	33	24	28	32	32	TUTKA BAY LAGOON	15	MAX	36	40	44	36	39	35	35	36	41	36	40	43	39	45	44			MIN	29	33	33	29	31	29	30	31	26	30	30	30	32	32	32	WASILLA 3 S	17	MAX																		MIN																WHITES CROSSING	20	MAX	37	38	48	45	47	48	48	46	46	43	43	45	42	42	44			MIN	15	23	31	33	28	26	25	26	31	35	32	25	23	23	30	WILLOW WEST	10	MAX	35	45	36	46	45	47	46	42	44	45	43	42	43	40	39			MIN	18	23	29	32	28	27	27	23	31	34	32	26	23	30	29	BRISTOL BAY 06																		DILLINGHAM FAA AIRPORT	22	MAX	34	36	34	37	36	34	34	34	37	36	37	37	39	37	39			MIN	27	27	28		30	21	16	14	28	32	32	32	36	34	32	ILIAMNA FAA AP	09	MAX																		MIN																INTRICATE BAY	17	MAX	38	35	40	40	43	41	42	43	41	42	41	43	43	47	46			MIN	25	22	32	30	30	27	24	21	29	34	26	21	35	35	38	KING SALMON WSO AP	MID	MAX	34	43	35	43	43	34	41	41	42	39	39	45	49	46	47			MIN	26	28	31	30	28	23	14	28	31	28	29	30	35	35	30	PORT ALSWORTH	18	MAX	39	42	42	42	44	40	41	40	44	43	38	44	53	53	48			MIN	23	30	33	30	33	28	24	23	26	34	27	25	34	36	34	WEST CENTRAL 07																		BETHEL WSO AIRPORT	MID	MAX	31	41	38	34	24	27	26	35	38	35	35	42	41	35	39			MIN	19	19	27	17	13	13	10	16	32	29	28	26	33	31	30	NOME WSO AIRPORT	MID	MAX	29	31	35	31	18	23	23	25	33	34	33	33	35	37	36			MIN	20	18	30	15	-1	-3	5	0	25	28	26	29	28	33	29	UNALAKLEET WSO AIRPORT	14	MAX	30	30	41			43	29	28	36	39			37	41	43			MIN	21	21	25			14	14	23	25	32			28	34	33	INTERIOR BASIN 08																		BEAVER	08	MAX		40	42	45	50	50					50	41						MIN		0	20	26	29	24					19	24				BETTLES FAA AIRPORT	MID	OBS																		MAX																		MIN																BIG DELTA FAA/AMOS AP	20	MAX	44	38	46	43	47	46	48	46	46	42	44	43	43	52	53			MIN	25	31	34	36	24	26	27	29	25	38	35	29	24	38	40	CANTWELL 2 E	19	MAX	41	37	41	40	42	44	42	39	36	40	39	37	34	37	36			MIN	18	20	19	25	12	16	15	19	25	26	30	24	21	28	29	CENTRAL NO 2	07	MAX	29	37	48	47	55	51	50	56	52	50	51	48	50	46	56			MIN	-13	-6	-3	8	7	7	10	14	22	17	17	25	18	18	26	CHANDALAR LAKE	17	MAX	21	29	30	31	34	34	34	36	38	39	35	40	38	35	42			MIN	-3	-5	-5	20	11	0	21	0	7	18	21	15	17	12		CHICKEN	08	MAX	30	44	40	42	45	48	50	48	47	46	43	45	42	47	55			MIN	-2	2	7	3	10	15	15	14	15	15	20	27	12	22	27	CIRCLE CITY	08	MAX	27	30	45	47	48	48	48	53	52	48	48	48	48	44	52			MIN	-10	-6	7	5	5	9	10	25	28	15	18	17	17	23	25	COLLEGE OBSERVATORY	08	MAX	35	48	46	45	50	50	53	54	47	50	47	46	46	49	57			MIN	6	22	22	27	23	26	29	25	25	25	32	32	23	24	36	COLLEGE 5 NW	08	MAX	33	46	44	45	48	48	50	52	52	48	47	45	44	47	55			MIN	16	24	25	30	29	33	33	26	26	29	34	31	26	27	37	DELTA DAIRAIR	04	MAX						49	52	50		46	48	49	46	55	56			MIN						22	24	21		30	31	30	28	35	27	DELTA 5 NE	MID	MAX	44	40	46	45	48	49	51	50	48	46	47	45	45	53	54			MIN	24	24	33	28	21	23	21	20	18	28	34	25	19	33	35	DELTA JUNCTION 20 SE	07	MAX	31	45	44	44	47	49	49	52	49	48	50	47	46	48	53			MIN	0	11	15	22	22	25	24	18	19	21	27	31	20	24	25	DRY CREEK	13	MAX	42	44	42	46	47	47	48	51	48	50	50	52	44	53	58			MIN	19	26	33	27	18	21	20	25	19	23	30	28	16	34	32	EAGLE	07	MAX	31	41	45	42	48	48	52	53	49	49	49	48	43	49	52			MIN	-4	11	12	23	18	18	18	22	19	22	19	22	24	22	30	EIELSON FIELD	MID	MAX	49	45	47	49	52	54	56	49	50	47	47	47	50	58	54			MIN	17	23	28	32	24	26	28	26	28	32	30	30	24	32	33	ESTER 5 NE	08	MAX	45	45	47	49	48	52	52	49	49	48	47	45						MIN	10	15	14	22	14	18	28	17	17	27	28	28				FAIRBANKS WSO AIRPORT	MID	MAX	46	43	43	48	48	51	52	45	47	46	46	45	47	57	54			MIN	14	18	20	22	18	25	30	23	24	31	31	29	25	31	34																																																																																																												
SUTTON 2 E	14	MAX	46	47	53	47	50	54	55	53	53	53	54	48	48	46	53			MIN	26	20	32	28	30	30	25	29	24	35	27	28	19	31	29	TAHNETA PASS	08	MAX	18	31	32	35	36	35	41	42	39	39	38	38	35	36	42			MIN	9	10	16	15	18	24	19	19	12	21	20	22	13	21	29	TALKEETNA WSCMO AP	20	MAX	46	36	46	44	49	50	44	43	43	42	41	41	35	35	47			MIN	32	26	32	30	29	29	27	32	33	33	32	24	29	33	33	TRAPPER CREEK 7 SW	17	MAX	46	40	45	46	47	49	47	45	43	40	45	44	39	34	47			MIN	28	28	32	32	29	30	28	30	32	33	33	24	28	32	32	TUTKA BAY LAGOON	15	MAX	36	40	44	36	39	35	35	36	41	36	40	43	39	45	44			MIN	29	33	33	29	31	29	30	31	26	30	30	30	32	32	32	WASILLA 3 S	17	MAX																		MIN																WHITES CROSSING	20	MAX	37	38	48	45	47	48	48	46	46	43	43	45	42	42	44			MIN	15	23	31	33	28	26	25	26	31	35	32	25	23	23	30	WILLOW WEST	10	MAX	35	45	36	46	45	47	46	42	44	45	43	42	43	40	39			MIN	18	23	29	32	28	27	27	23	31	34	32	26	23	30	29	BRISTOL BAY 06																		DILLINGHAM FAA AIRPORT	22	MAX	34	36	34	37	36	34	34	34	37	36	37	37	39	37	39			MIN	27	27	28		30	21	16	14	28	32	32	32	36	34	32	ILIAMNA FAA AP	09	MAX																		MIN																INTRICATE BAY	17	MAX	38	35	40	40	43	41	42	43	41	42	41	43	43	47	46			MIN	25	22	32	30	30	27	24	21	29	34	26	21	35	35	38	KING SALMON WSO AP	MID	MAX	34	43	35	43	43	34	41	41	42	39	39	45	49	46	47			MIN	26	28	31	30	28	23	14	28	31	28	29	30	35	35	30	PORT ALSWORTH	18	MAX	39	42	42	42	44	40	41	40	44	43	38	44	53	53	48			MIN	23	30	33	30	33	28	24	23	26	34	27	25	34	36	34	WEST CENTRAL 07																		BETHEL WSO AIRPORT	MID	MAX	31	41	38	34	24	27	26	35	38	35	35	42	41	35	39			MIN	19	19	27	17	13	13	10	16	32	29	28	26	33	31	30	NOME WSO AIRPORT	MID	MAX	29	31	35	31	18	23	23	25	33	34	33	33	35	37	36			MIN	20	18	30	15	-1	-3	5	0	25	28	26	29	28	33	29	UNALAKLEET WSO AIRPORT	14	MAX	30	30	41			43	29	28	36	39			37	41	43			MIN	21	21	25			14	14	23	25	32			28	34	33	INTERIOR BASIN 08																		BEAVER	08	MAX		40	42	45	50	50					50	41						MIN		0	20	26	29	24					19	24				BETTLES FAA AIRPORT	MID	OBS																		MAX																		MIN																BIG DELTA FAA/AMOS AP	20	MAX	44	38	46	43	47	46	48	46	46	42	44	43	43	52	53			MIN	25	31	34	36	24	26	27	29	25	38	35	29	24	38	40	CANTWELL 2 E	19	MAX	41	37	41	40	42	44	42	39	36	40	39	37	34	37	36			MIN	18	20	19	25	12	16	15	19	25	26	30	24	21	28	29	CENTRAL NO 2	07	MAX	29	37	48	47	55	51	50	56	52	50	51	48	50	46	56			MIN	-13	-6	-3	8	7	7	10	14	22	17	17	25	18	18	26	CHANDALAR LAKE	17	MAX	21	29	30	31	34	34	34	36	38	39	35	40	38	35	42			MIN	-3	-5	-5	20	11	0	21	0	7	18	21	15	17	12		CHICKEN	08	MAX	30	44	40	42	45	48	50	48	47	46	43	45	42	47	55			MIN	-2	2	7	3	10	15	15	14	15	15	20	27	12	22	27	CIRCLE CITY	08	MAX	27	30	45	47	48	48	48	53	52	48	48	48	48	44	52			MIN	-10	-6	7	5	5	9	10	25	28	15	18	17	17	23	25	COLLEGE OBSERVATORY	08	MAX	35	48	46	45	50	50	53	54	47	50	47	46	46	49	57			MIN	6	22	22	27	23	26	29	25	25	25	32	32	23	24	36	COLLEGE 5 NW	08	MAX	33	46	44	45	48	48	50	52	52	48	47	45	44	47	55			MIN	16	24	25	30	29	33	33	26	26	29	34	31	26	27	37	DELTA DAIRAIR	04	MAX						49	52	50		46	48	49	46	55	56			MIN						22	24	21		30	31	30	28	35	27	DELTA 5 NE	MID	MAX	44	40	46	45	48	49	51	50	48	46	47	45	45	53	54			MIN	24	24	33	28	21	23	21	20	18	28	34	25	19	33	35	DELTA JUNCTION 20 SE	07	MAX	31	45	44	44	47	49	49	52	49	48	50	47	46	48	53			MIN	0	11	15	22	22	25	24	18	19	21	27	31	20	24	25	DRY CREEK	13	MAX	42	44	42	46	47	47	48	51	48	50	50	52	44	53	58			MIN	19	26	33	27	18	21	20	25	19	23	30	28	16	34	32	EAGLE	07	MAX	31	41	45	42	48	48	52	53	49	49	49	48	43	49	52			MIN	-4	11	12	23	18	18	18	22	19	22	19	22	24	22	30	EIELSON FIELD	MID	MAX	49	45	47	49	52	54	56	49	50	47	47	47	50	58	54			MIN	17	23	28	32	24	26	28	26	28	32	30	30	24	32	33	ESTER 5 NE	08	MAX	45	45	47	49	48	52	52	49	49	48	47	45						MIN	10	15	14	22	14	18	28	17	17	27	28	28				FAIRBANKS WSO AIRPORT	MID	MAX	46	43	43	48	48	51	52	45	47	46	46	45	47	57	54			MIN	14	18	20	22	18	25	30	23	24	31	31	29	25	31	34																																																																																																																														
		MIN	26	20	32	28	30	30	25	29	24	35	27	28	19	31	29	TAHNETA PASS	08	MAX	18	31	32	35	36	35	41	42	39	39	38	38	35	36	42			MIN	9	10	16	15	18	24	19	19	12	21	20	22	13	21	29	TALKEETNA WSCMO AP	20	MAX	46	36	46	44	49	50	44	43	43	42	41	41	35	35	47			MIN	32	26	32	30	29	29	27	32	33	33	32	24	29	33	33	TRAPPER CREEK 7 SW	17	MAX	46	40	45	46	47	49	47	45	43	40	45	44	39	34	47			MIN	28	28	32	32	29	30	28	30	32	33	33	24	28	32	32	TUTKA BAY LAGOON	15	MAX	36	40	44	36	39	35	35	36	41	36	40	43	39	45	44			MIN	29	33	33	29	31	29	30	31	26	30	30	30	32	32	32	WASILLA 3 S	17	MAX																		MIN																WHITES CROSSING	20	MAX	37	38	48	45	47	48	48	46	46	43	43	45	42	42	44			MIN	15	23	31	33	28	26	25	26	31	35	32	25	23	23	30	WILLOW WEST	10	MAX	35	45	36	46	45	47	46	42	44	45	43	42	43	40	39			MIN	18	23	29	32	28	27	27	23	31	34	32	26	23	30	29	BRISTOL BAY 06																		DILLINGHAM FAA AIRPORT	22	MAX	34	36	34	37	36	34	34	34	37	36	37	37	39	37	39			MIN	27	27	28		30	21	16	14	28	32	32	32	36	34	32	ILIAMNA FAA AP	09	MAX																		MIN																INTRICATE BAY	17	MAX	38	35	40	40	43	41	42	43	41	42	41	43	43	47	46			MIN	25	22	32	30	30	27	24	21	29	34	26	21	35	35	38	KING SALMON WSO AP	MID	MAX	34	43	35	43	43	34	41	41	42	39	39	45	49	46	47			MIN	26	28	31	30	28	23	14	28	31	28	29	30	35	35	30	PORT ALSWORTH	18	MAX	39	42	42	42	44	40	41	40	44	43	38	44	53	53	48			MIN	23	30	33	30	33	28	24	23	26	34	27	25	34	36	34	WEST CENTRAL 07																		BETHEL WSO AIRPORT	MID	MAX	31	41	38	34	24	27	26	35	38	35	35	42	41	35	39			MIN	19	19	27	17	13	13	10	16	32	29	28	26	33	31	30	NOME WSO AIRPORT	MID	MAX	29	31	35	31	18	23	23	25	33	34	33	33	35	37	36			MIN	20	18	30	15	-1	-3	5	0	25	28	26	29	28	33	29	UNALAKLEET WSO AIRPORT	14	MAX	30	30	41			43	29	28	36	39			37	41	43			MIN	21	21	25			14	14	23	25	32			28	34	33	INTERIOR BASIN 08																		BEAVER	08	MAX		40	42	45	50	50					50	41						MIN		0	20	26	29	24					19	24				BETTLES FAA AIRPORT	MID	OBS																		MAX																		MIN																BIG DELTA FAA/AMOS AP	20	MAX	44	38	46	43	47	46	48	46	46	42	44	43	43	52	53			MIN	25	31	34	36	24	26	27	29	25	38	35	29	24	38	40	CANTWELL 2 E	19	MAX	41	37	41	40	42	44	42	39	36	40	39	37	34	37	36			MIN	18	20	19	25	12	16	15	19	25	26	30	24	21	28	29	CENTRAL NO 2	07	MAX	29	37	48	47	55	51	50	56	52	50	51	48	50	46	56			MIN	-13	-6	-3	8	7	7	10	14	22	17	17	25	18	18	26	CHANDALAR LAKE	17	MAX	21	29	30	31	34	34	34	36	38	39	35	40	38	35	42			MIN	-3	-5	-5	20	11	0	21	0	7	18	21	15	17	12		CHICKEN	08	MAX	30	44	40	42	45	48	50	48	47	46	43	45	42	47	55			MIN	-2	2	7	3	10	15	15	14	15	15	20	27	12	22	27	CIRCLE CITY	08	MAX	27	30	45	47	48	48	48	53	52	48	48	48	48	44	52			MIN	-10	-6	7	5	5	9	10	25	28	15	18	17	17	23	25	COLLEGE OBSERVATORY	08	MAX	35	48	46	45	50	50	53	54	47	50	47	46	46	49	57			MIN	6	22	22	27	23	26	29	25	25	25	32	32	23	24	36	COLLEGE 5 NW	08	MAX	33	46	44	45	48	48	50	52	52	48	47	45	44	47	55			MIN	16	24	25	30	29	33	33	26	26	29	34	31	26	27	37	DELTA DAIRAIR	04	MAX						49	52	50		46	48	49	46	55	56			MIN						22	24	21		30	31	30	28	35	27	DELTA 5 NE	MID	MAX	44	40	46	45	48	49	51	50	48	46	47	45	45	53	54			MIN	24	24	33	28	21	23	21	20	18	28	34	25	19	33	35	DELTA JUNCTION 20 SE	07	MAX	31	45	44	44	47	49	49	52	49	48	50	47	46	48	53			MIN	0	11	15	22	22	25	24	18	19	21	27	31	20	24	25	DRY CREEK	13	MAX	42	44	42	46	47	47	48	51	48	50	50	52	44	53	58			MIN	19	26	33	27	18	21	20	25	19	23	30	28	16	34	32	EAGLE	07	MAX	31	41	45	42	48	48	52	53	49	49	49	48	43	49	52			MIN	-4	11	12	23	18	18	18	22	19	22	19	22	24	22	30	EIELSON FIELD	MID	MAX	49	45	47	49	52	54	56	49	50	47	47	47	50	58	54			MIN	17	23	28	32	24	26	28	26	28	32	30	30	24	32	33	ESTER 5 NE	08	MAX	45	45	47	49	48	52	52	49	49	48	47	45						MIN	10	15	14	22	14	18	28	17	17	27	28	28				FAIRBANKS WSO AIRPORT	MID	MAX	46	43	43	48	48	51	52	45	47	46	46	45	47	57	54			MIN	14	18	20	22	18	25	30	23	24	31	31	29	25	31	34																																																																																																																																																
TAHNETA PASS	08	MAX	18	31	32	35	36	35	41	42	39	39	38	38	35	36	42			MIN	9	10	16	15	18	24	19	19	12	21	20	22	13	21	29	TALKEETNA WSCMO AP	20	MAX	46	36	46	44	49	50	44	43	43	42	41	41	35	35	47			MIN	32	26	32	30	29	29	27	32	33	33	32	24	29	33	33	TRAPPER CREEK 7 SW	17	MAX	46	40	45	46	47	49	47	45	43	40	45	44	39	34	47			MIN	28	28	32	32	29	30	28	30	32	33	33	24	28	32	32	TUTKA BAY LAGOON	15	MAX	36	40	44	36	39	35	35	36	41	36	40	43	39	45	44			MIN	29	33	33	29	31	29	30	31	26	30	30	30	32	32	32	WASILLA 3 S	17	MAX																		MIN																WHITES CROSSING	20	MAX	37	38	48	45	47	48	48	46	46	43	43	45	42	42	44			MIN	15	23	31	33	28	26	25	26	31	35	32	25	23	23	30	WILLOW WEST	10	MAX	35	45	36	46	45	47	46	42	44	45	43	42	43	40	39			MIN	18	23	29	32	28	27	27	23	31	34	32	26	23	30	29	BRISTOL BAY 06																		DILLINGHAM FAA AIRPORT	22	MAX	34	36	34	37	36	34	34	34	37	36	37	37	39	37	39			MIN	27	27	28		30	21	16	14	28	32	32	32	36	34	32	ILIAMNA FAA AP	09	MAX																		MIN																INTRICATE BAY	17	MAX	38	35	40	40	43	41	42	43	41	42	41	43	43	47	46			MIN	25	22	32	30	30	27	24	21	29	34	26	21	35	35	38	KING SALMON WSO AP	MID	MAX	34	43	35	43	43	34	41	41	42	39	39	45	49	46	47			MIN	26	28	31	30	28	23	14	28	31	28	29	30	35	35	30	PORT ALSWORTH	18	MAX	39	42	42	42	44	40	41	40	44	43	38	44	53	53	48			MIN	23	30	33	30	33	28	24	23	26	34	27	25	34	36	34	WEST CENTRAL 07																		BETHEL WSO AIRPORT	MID	MAX	31	41	38	34	24	27	26	35	38	35	35	42	41	35	39			MIN	19	19	27	17	13	13	10	16	32	29	28	26	33	31	30	NOME WSO AIRPORT	MID	MAX	29	31	35	31	18	23	23	25	33	34	33	33	35	37	36			MIN	20	18	30	15	-1	-3	5	0	25	28	26	29	28	33	29	UNALAKLEET WSO AIRPORT	14	MAX	30	30	41			43	29	28	36	39			37	41	43			MIN	21	21	25			14	14	23	25	32			28	34	33	INTERIOR BASIN 08																		BEAVER	08	MAX		40	42	45	50	50					50	41						MIN		0	20	26	29	24					19	24				BETTLES FAA AIRPORT	MID	OBS																		MAX																		MIN																BIG DELTA FAA/AMOS AP	20	MAX	44	38	46	43	47	46	48	46	46	42	44	43	43	52	53			MIN	25	31	34	36	24	26	27	29	25	38	35	29	24	38	40	CANTWELL 2 E	19	MAX	41	37	41	40	42	44	42	39	36	40	39	37	34	37	36			MIN	18	20	19	25	12	16	15	19	25	26	30	24	21	28	29	CENTRAL NO 2	07	MAX	29	37	48	47	55	51	50	56	52	50	51	48	50	46	56			MIN	-13	-6	-3	8	7	7	10	14	22	17	17	25	18	18	26	CHANDALAR LAKE	17	MAX	21	29	30	31	34	34	34	36	38	39	35	40	38	35	42			MIN	-3	-5	-5	20	11	0	21	0	7	18	21	15	17	12		CHICKEN	08	MAX	30	44	40	42	45	48	50	48	47	46	43	45	42	47	55			MIN	-2	2	7	3	10	15	15	14	15	15	20	27	12	22	27	CIRCLE CITY	08	MAX	27	30	45	47	48	48	48	53	52	48	48	48	48	44	52			MIN	-10	-6	7	5	5	9	10	25	28	15	18	17	17	23	25	COLLEGE OBSERVATORY	08	MAX	35	48	46	45	50	50	53	54	47	50	47	46	46	49	57			MIN	6	22	22	27	23	26	29	25	25	25	32	32	23	24	36	COLLEGE 5 NW	08	MAX	33	46	44	45	48	48	50	52	52	48	47	45	44	47	55			MIN	16	24	25	30	29	33	33	26	26	29	34	31	26	27	37	DELTA DAIRAIR	04	MAX						49	52	50		46	48	49	46	55	56			MIN						22	24	21		30	31	30	28	35	27	DELTA 5 NE	MID	MAX	44	40	46	45	48	49	51	50	48	46	47	45	45	53	54			MIN	24	24	33	28	21	23	21	20	18	28	34	25	19	33	35	DELTA JUNCTION 20 SE	07	MAX	31	45	44	44	47	49	49	52	49	48	50	47	46	48	53			MIN	0	11	15	22	22	25	24	18	19	21	27	31	20	24	25	DRY CREEK	13	MAX	42	44	42	46	47	47	48	51	48	50	50	52	44	53	58			MIN	19	26	33	27	18	21	20	25	19	23	30	28	16	34	32	EAGLE	07	MAX	31	41	45	42	48	48	52	53	49	49	49	48	43	49	52			MIN	-4	11	12	23	18	18	18	22	19	22	19	22	24	22	30	EIELSON FIELD	MID	MAX	49	45	47	49	52	54	56	49	50	47	47	47	50	58	54			MIN	17	23	28	32	24	26	28	26	28	32	30	30	24	32	33	ESTER 5 NE	08	MAX	45	45	47	49	48	52	52	49	49	48	47	45						MIN	10	15	14	22	14	18	28	17	17	27	28	28				FAIRBANKS WSO AIRPORT	MID	MAX	46	43	43	48	48	51	52	45	47	46	46	45	47	57	54			MIN	14	18	20	22	18	25	30	23	24	31	31	29	25	31	34																																																																																																																																																																		
		MIN	9	10	16	15	18	24	19	19	12	21	20	22	13	21	29	TALKEETNA WSCMO AP	20	MAX	46	36	46	44	49	50	44	43	43	42	41	41	35	35	47			MIN	32	26	32	30	29	29	27	32	33	33	32	24	29	33	33	TRAPPER CREEK 7 SW	17	MAX	46	40	45	46	47	49	47	45	43	40	45	44	39	34	47			MIN	28	28	32	32	29	30	28	30	32	33	33	24	28	32	32	TUTKA BAY LAGOON	15	MAX	36	40	44	36	39	35	35	36	41	36	40	43	39	45	44			MIN	29	33	33	29	31	29	30	31	26	30	30	30	32	32	32	WASILLA 3 S	17	MAX																		MIN																WHITES CROSSING	20	MAX	37	38	48	45	47	48	48	46	46	43	43	45	42	42	44			MIN	15	23	31	33	28	26	25	26	31	35	32	25	23	23	30	WILLOW WEST	10	MAX	35	45	36	46	45	47	46	42	44	45	43	42	43	40	39			MIN	18	23	29	32	28	27	27	23	31	34	32	26	23	30	29	BRISTOL BAY 06																		DILLINGHAM FAA AIRPORT	22	MAX	34	36	34	37	36	34	34	34	37	36	37	37	39	37	39			MIN	27	27	28		30	21	16	14	28	32	32	32	36	34	32	ILIAMNA FAA AP	09	MAX																		MIN																INTRICATE BAY	17	MAX	38	35	40	40	43	41	42	43	41	42	41	43	43	47	46			MIN	25	22	32	30	30	27	24	21	29	34	26	21	35	35	38	KING SALMON WSO AP	MID	MAX	34	43	35	43	43	34	41	41	42	39	39	45	49	46	47			MIN	26	28	31	30	28	23	14	28	31	28	29	30	35	35	30	PORT ALSWORTH	18	MAX	39	42	42	42	44	40	41	40	44	43	38	44	53	53	48			MIN	23	30	33	30	33	28	24	23	26	34	27	25	34	36	34	WEST CENTRAL 07																		BETHEL WSO AIRPORT	MID	MAX	31	41	38	34	24	27	26	35	38	35	35	42	41	35	39			MIN	19	19	27	17	13	13	10	16	32	29	28	26	33	31	30	NOME WSO AIRPORT	MID	MAX	29	31	35	31	18	23	23	25	33	34	33	33	35	37	36			MIN	20	18	30	15	-1	-3	5	0	25	28	26	29	28	33	29	UNALAKLEET WSO AIRPORT	14	MAX	30	30	41			43	29	28	36	39			37	41	43			MIN	21	21	25			14	14	23	25	32			28	34	33	INTERIOR BASIN 08																		BEAVER	08	MAX		40	42	45	50	50					50	41						MIN		0	20	26	29	24					19	24				BETTLES FAA AIRPORT	MID	OBS																		MAX																		MIN																BIG DELTA FAA/AMOS AP	20	MAX	44	38	46	43	47	46	48	46	46	42	44	43	43	52	53			MIN	25	31	34	36	24	26	27	29	25	38	35	29	24	38	40	CANTWELL 2 E	19	MAX	41	37	41	40	42	44	42	39	36	40	39	37	34	37	36			MIN	18	20	19	25	12	16	15	19	25	26	30	24	21	28	29	CENTRAL NO 2	07	MAX	29	37	48	47	55	51	50	56	52	50	51	48	50	46	56			MIN	-13	-6	-3	8	7	7	10	14	22	17	17	25	18	18	26	CHANDALAR LAKE	17	MAX	21	29	30	31	34	34	34	36	38	39	35	40	38	35	42			MIN	-3	-5	-5	20	11	0	21	0	7	18	21	15	17	12		CHICKEN	08	MAX	30	44	40	42	45	48	50	48	47	46	43	45	42	47	55			MIN	-2	2	7	3	10	15	15	14	15	15	20	27	12	22	27	CIRCLE CITY	08	MAX	27	30	45	47	48	48	48	53	52	48	48	48	48	44	52			MIN	-10	-6	7	5	5	9	10	25	28	15	18	17	17	23	25	COLLEGE OBSERVATORY	08	MAX	35	48	46	45	50	50	53	54	47	50	47	46	46	49	57			MIN	6	22	22	27	23	26	29	25	25	25	32	32	23	24	36	COLLEGE 5 NW	08	MAX	33	46	44	45	48	48	50	52	52	48	47	45	44	47	55			MIN	16	24	25	30	29	33	33	26	26	29	34	31	26	27	37	DELTA DAIRAIR	04	MAX						49	52	50		46	48	49	46	55	56			MIN						22	24	21		30	31	30	28	35	27	DELTA 5 NE	MID	MAX	44	40	46	45	48	49	51	50	48	46	47	45	45	53	54			MIN	24	24	33	28	21	23	21	20	18	28	34	25	19	33	35	DELTA JUNCTION 20 SE	07	MAX	31	45	44	44	47	49	49	52	49	48	50	47	46	48	53			MIN	0	11	15	22	22	25	24	18	19	21	27	31	20	24	25	DRY CREEK	13	MAX	42	44	42	46	47	47	48	51	48	50	50	52	44	53	58			MIN	19	26	33	27	18	21	20	25	19	23	30	28	16	34	32	EAGLE	07	MAX	31	41	45	42	48	48	52	53	49	49	49	48	43	49	52			MIN	-4	11	12	23	18	18	18	22	19	22	19	22	24	22	30	EIELSON FIELD	MID	MAX	49	45	47	49	52	54	56	49	50	47	47	47	50	58	54			MIN	17	23	28	32	24	26	28	26	28	32	30	30	24	32	33	ESTER 5 NE	08	MAX	45	45	47	49	48	52	52	49	49	48	47	45						MIN	10	15	14	22	14	18	28	17	17	27	28	28				FAIRBANKS WSO AIRPORT	MID	MAX	46	43	43	48	48	51	52	45	47	46	46	45	47	57	54			MIN	14	18	20	22	18	25	30	23	24	31	31	29	25	31	34																																																																																																																																																																																				
TALKEETNA WSCMO AP	20	MAX	46	36	46	44	49	50	44	43	43	42	41	41	35	35	47			MIN	32	26	32	30	29	29	27	32	33	33	32	24	29	33	33	TRAPPER CREEK 7 SW	17	MAX	46	40	45	46	47	49	47	45	43	40	45	44	39	34	47			MIN	28	28	32	32	29	30	28	30	32	33	33	24	28	32	32	TUTKA BAY LAGOON	15	MAX	36	40	44	36	39	35	35	36	41	36	40	43	39	45	44			MIN	29	33	33	29	31	29	30	31	26	30	30	30	32	32	32	WASILLA 3 S	17	MAX																		MIN																WHITES CROSSING	20	MAX	37	38	48	45	47	48	48	46	46	43	43	45	42	42	44			MIN	15	23	31	33	28	26	25	26	31	35	32	25	23	23	30	WILLOW WEST	10	MAX	35	45	36	46	45	47	46	42	44	45	43	42	43	40	39			MIN	18	23	29	32	28	27	27	23	31	34	32	26	23	30	29	BRISTOL BAY 06																		DILLINGHAM FAA AIRPORT	22	MAX	34	36	34	37	36	34	34	34	37	36	37	37	39	37	39			MIN	27	27	28		30	21	16	14	28	32	32	32	36	34	32	ILIAMNA FAA AP	09	MAX																		MIN																INTRICATE BAY	17	MAX	38	35	40	40	43	41	42	43	41	42	41	43	43	47	46			MIN	25	22	32	30	30	27	24	21	29	34	26	21	35	35	38	KING SALMON WSO AP	MID	MAX	34	43	35	43	43	34	41	41	42	39	39	45	49	46	47			MIN	26	28	31	30	28	23	14	28	31	28	29	30	35	35	30	PORT ALSWORTH	18	MAX	39	42	42	42	44	40	41	40	44	43	38	44	53	53	48			MIN	23	30	33	30	33	28	24	23	26	34	27	25	34	36	34	WEST CENTRAL 07																		BETHEL WSO AIRPORT	MID	MAX	31	41	38	34	24	27	26	35	38	35	35	42	41	35	39			MIN	19	19	27	17	13	13	10	16	32	29	28	26	33	31	30	NOME WSO AIRPORT	MID	MAX	29	31	35	31	18	23	23	25	33	34	33	33	35	37	36			MIN	20	18	30	15	-1	-3	5	0	25	28	26	29	28	33	29	UNALAKLEET WSO AIRPORT	14	MAX	30	30	41			43	29	28	36	39			37	41	43			MIN	21	21	25			14	14	23	25	32			28	34	33	INTERIOR BASIN 08																		BEAVER	08	MAX		40	42	45	50	50					50	41						MIN		0	20	26	29	24					19	24				BETTLES FAA AIRPORT	MID	OBS																		MAX																		MIN																BIG DELTA FAA/AMOS AP	20	MAX	44	38	46	43	47	46	48	46	46	42	44	43	43	52	53			MIN	25	31	34	36	24	26	27	29	25	38	35	29	24	38	40	CANTWELL 2 E	19	MAX	41	37	41	40	42	44	42	39	36	40	39	37	34	37	36			MIN	18	20	19	25	12	16	15	19	25	26	30	24	21	28	29	CENTRAL NO 2	07	MAX	29	37	48	47	55	51	50	56	52	50	51	48	50	46	56			MIN	-13	-6	-3	8	7	7	10	14	22	17	17	25	18	18	26	CHANDALAR LAKE	17	MAX	21	29	30	31	34	34	34	36	38	39	35	40	38	35	42			MIN	-3	-5	-5	20	11	0	21	0	7	18	21	15	17	12		CHICKEN	08	MAX	30	44	40	42	45	48	50	48	47	46	43	45	42	47	55			MIN	-2	2	7	3	10	15	15	14	15	15	20	27	12	22	27	CIRCLE CITY	08	MAX	27	30	45	47	48	48	48	53	52	48	48	48	48	44	52			MIN	-10	-6	7	5	5	9	10	25	28	15	18	17	17	23	25	COLLEGE OBSERVATORY	08	MAX	35	48	46	45	50	50	53	54	47	50	47	46	46	49	57			MIN	6	22	22	27	23	26	29	25	25	25	32	32	23	24	36	COLLEGE 5 NW	08	MAX	33	46	44	45	48	48	50	52	52	48	47	45	44	47	55			MIN	16	24	25	30	29	33	33	26	26	29	34	31	26	27	37	DELTA DAIRAIR	04	MAX						49	52	50		46	48	49	46	55	56			MIN						22	24	21		30	31	30	28	35	27	DELTA 5 NE	MID	MAX	44	40	46	45	48	49	51	50	48	46	47	45	45	53	54			MIN	24	24	33	28	21	23	21	20	18	28	34	25	19	33	35	DELTA JUNCTION 20 SE	07	MAX	31	45	44	44	47	49	49	52	49	48	50	47	46	48	53			MIN	0	11	15	22	22	25	24	18	19	21	27	31	20	24	25	DRY CREEK	13	MAX	42	44	42	46	47	47	48	51	48	50	50	52	44	53	58			MIN	19	26	33	27	18	21	20	25	19	23	30	28	16	34	32	EAGLE	07	MAX	31	41	45	42	48	48	52	53	49	49	49	48	43	49	52			MIN	-4	11	12	23	18	18	18	22	19	22	19	22	24	22	30	EIELSON FIELD	MID	MAX	49	45	47	49	52	54	56	49	50	47	47	47	50	58	54			MIN	17	23	28	32	24	26	28	26	28	32	30	30	24	32	33	ESTER 5 NE	08	MAX	45	45	47	49	48	52	52	49	49	48	47	45						MIN	10	15	14	22	14	18	28	17	17	27	28	28				FAIRBANKS WSO AIRPORT	MID	MAX	46	43	43	48	48	51	52	45	47	46	46	45	47	57	54			MIN	14	18	20	22	18	25	30	23	24	31	31	29	25	31	34																																																																																																																																																																																																						
		MIN	32	26	32	30	29	29	27	32	33	33	32	24	29	33	33	TRAPPER CREEK 7 SW	17	MAX	46	40	45	46	47	49	47	45	43	40	45	44	39	34	47			MIN	28	28	32	32	29	30	28	30	32	33	33	24	28	32	32	TUTKA BAY LAGOON	15	MAX	36	40	44	36	39	35	35	36	41	36	40	43	39	45	44			MIN	29	33	33	29	31	29	30	31	26	30	30	30	32	32	32	WASILLA 3 S	17	MAX																		MIN																WHITES CROSSING	20	MAX	37	38	48	45	47	48	48	46	46	43	43	45	42	42	44			MIN	15	23	31	33	28	26	25	26	31	35	32	25	23	23	30	WILLOW WEST	10	MAX	35	45	36	46	45	47	46	42	44	45	43	42	43	40	39			MIN	18	23	29	32	28	27	27	23	31	34	32	26	23	30	29	BRISTOL BAY 06																		DILLINGHAM FAA AIRPORT	22	MAX	34	36	34	37	36	34	34	34	37	36	37	37	39	37	39			MIN	27	27	28		30	21	16	14	28	32	32	32	36	34	32	ILIAMNA FAA AP	09	MAX																		MIN																INTRICATE BAY	17	MAX	38	35	40	40	43	41	42	43	41	42	41	43	43	47	46			MIN	25	22	32	30	30	27	24	21	29	34	26	21	35	35	38	KING SALMON WSO AP	MID	MAX	34	43	35	43	43	34	41	41	42	39	39	45	49	46	47			MIN	26	28	31	30	28	23	14	28	31	28	29	30	35	35	30	PORT ALSWORTH	18	MAX	39	42	42	42	44	40	41	40	44	43	38	44	53	53	48			MIN	23	30	33	30	33	28	24	23	26	34	27	25	34	36	34	WEST CENTRAL 07																		BETHEL WSO AIRPORT	MID	MAX	31	41	38	34	24	27	26	35	38	35	35	42	41	35	39			MIN	19	19	27	17	13	13	10	16	32	29	28	26	33	31	30	NOME WSO AIRPORT	MID	MAX	29	31	35	31	18	23	23	25	33	34	33	33	35	37	36			MIN	20	18	30	15	-1	-3	5	0	25	28	26	29	28	33	29	UNALAKLEET WSO AIRPORT	14	MAX	30	30	41			43	29	28	36	39			37	41	43			MIN	21	21	25			14	14	23	25	32			28	34	33	INTERIOR BASIN 08																		BEAVER	08	MAX		40	42	45	50	50					50	41						MIN		0	20	26	29	24					19	24				BETTLES FAA AIRPORT	MID	OBS																		MAX																		MIN																BIG DELTA FAA/AMOS AP	20	MAX	44	38	46	43	47	46	48	46	46	42	44	43	43	52	53			MIN	25	31	34	36	24	26	27	29	25	38	35	29	24	38	40	CANTWELL 2 E	19	MAX	41	37	41	40	42	44	42	39	36	40	39	37	34	37	36			MIN	18	20	19	25	12	16	15	19	25	26	30	24	21	28	29	CENTRAL NO 2	07	MAX	29	37	48	47	55	51	50	56	52	50	51	48	50	46	56			MIN	-13	-6	-3	8	7	7	10	14	22	17	17	25	18	18	26	CHANDALAR LAKE	17	MAX	21	29	30	31	34	34	34	36	38	39	35	40	38	35	42			MIN	-3	-5	-5	20	11	0	21	0	7	18	21	15	17	12		CHICKEN	08	MAX	30	44	40	42	45	48	50	48	47	46	43	45	42	47	55			MIN	-2	2	7	3	10	15	15	14	15	15	20	27	12	22	27	CIRCLE CITY	08	MAX	27	30	45	47	48	48	48	53	52	48	48	48	48	44	52			MIN	-10	-6	7	5	5	9	10	25	28	15	18	17	17	23	25	COLLEGE OBSERVATORY	08	MAX	35	48	46	45	50	50	53	54	47	50	47	46	46	49	57			MIN	6	22	22	27	23	26	29	25	25	25	32	32	23	24	36	COLLEGE 5 NW	08	MAX	33	46	44	45	48	48	50	52	52	48	47	45	44	47	55			MIN	16	24	25	30	29	33	33	26	26	29	34	31	26	27	37	DELTA DAIRAIR	04	MAX						49	52	50		46	48	49	46	55	56			MIN						22	24	21		30	31	30	28	35	27	DELTA 5 NE	MID	MAX	44	40	46	45	48	49	51	50	48	46	47	45	45	53	54			MIN	24	24	33	28	21	23	21	20	18	28	34	25	19	33	35	DELTA JUNCTION 20 SE	07	MAX	31	45	44	44	47	49	49	52	49	48	50	47	46	48	53			MIN	0	11	15	22	22	25	24	18	19	21	27	31	20	24	25	DRY CREEK	13	MAX	42	44	42	46	47	47	48	51	48	50	50	52	44	53	58			MIN	19	26	33	27	18	21	20	25	19	23	30	28	16	34	32	EAGLE	07	MAX	31	41	45	42	48	48	52	53	49	49	49	48	43	49	52			MIN	-4	11	12	23	18	18	18	22	19	22	19	22	24	22	30	EIELSON FIELD	MID	MAX	49	45	47	49	52	54	56	49	50	47	47	47	50	58	54			MIN	17	23	28	32	24	26	28	26	28	32	30	30	24	32	33	ESTER 5 NE	08	MAX	45	45	47	49	48	52	52	49	49	48	47	45						MIN	10	15	14	22	14	18	28	17	17	27	28	28				FAIRBANKS WSO AIRPORT	MID	MAX	46	43	43	48	48	51	52	45	47	46	46	45	47	57	54			MIN	14	18	20	22	18	25	30	23	24	31	31	29	25	31	34																																																																																																																																																																																																																								
TRAPPER CREEK 7 SW	17	MAX	46	40	45	46	47	49	47	45	43	40	45	44	39	34	47			MIN	28	28	32	32	29	30	28	30	32	33	33	24	28	32	32	TUTKA BAY LAGOON	15	MAX	36	40	44	36	39	35	35	36	41	36	40	43	39	45	44			MIN	29	33	33	29	31	29	30	31	26	30	30	30	32	32	32	WASILLA 3 S	17	MAX																		MIN																WHITES CROSSING	20	MAX	37	38	48	45	47	48	48	46	46	43	43	45	42	42	44			MIN	15	23	31	33	28	26	25	26	31	35	32	25	23	23	30	WILLOW WEST	10	MAX	35	45	36	46	45	47	46	42	44	45	43	42	43	40	39			MIN	18	23	29	32	28	27	27	23	31	34	32	26	23	30	29	BRISTOL BAY 06																		DILLINGHAM FAA AIRPORT	22	MAX	34	36	34	37	36	34	34	34	37	36	37	37	39	37	39			MIN	27	27	28		30	21	16	14	28	32	32	32	36	34	32	ILIAMNA FAA AP	09	MAX																		MIN																INTRICATE BAY	17	MAX	38	35	40	40	43	41	42	43	41	42	41	43	43	47	46			MIN	25	22	32	30	30	27	24	21	29	34	26	21	35	35	38	KING SALMON WSO AP	MID	MAX	34	43	35	43	43	34	41	41	42	39	39	45	49	46	47			MIN	26	28	31	30	28	23	14	28	31	28	29	30	35	35	30	PORT ALSWORTH	18	MAX	39	42	42	42	44	40	41	40	44	43	38	44	53	53	48			MIN	23	30	33	30	33	28	24	23	26	34	27	25	34	36	34	WEST CENTRAL 07																		BETHEL WSO AIRPORT	MID	MAX	31	41	38	34	24	27	26	35	38	35	35	42	41	35	39			MIN	19	19	27	17	13	13	10	16	32	29	28	26	33	31	30	NOME WSO AIRPORT	MID	MAX	29	31	35	31	18	23	23	25	33	34	33	33	35	37	36			MIN	20	18	30	15	-1	-3	5	0	25	28	26	29	28	33	29	UNALAKLEET WSO AIRPORT	14	MAX	30	30	41			43	29	28	36	39			37	41	43			MIN	21	21	25			14	14	23	25	32			28	34	33	INTERIOR BASIN 08																		BEAVER	08	MAX		40	42	45	50	50					50	41						MIN		0	20	26	29	24					19	24				BETTLES FAA AIRPORT	MID	OBS																		MAX																		MIN																BIG DELTA FAA/AMOS AP	20	MAX	44	38	46	43	47	46	48	46	46	42	44	43	43	52	53			MIN	25	31	34	36	24	26	27	29	25	38	35	29	24	38	40	CANTWELL 2 E	19	MAX	41	37	41	40	42	44	42	39	36	40	39	37	34	37	36			MIN	18	20	19	25	12	16	15	19	25	26	30	24	21	28	29	CENTRAL NO 2	07	MAX	29	37	48	47	55	51	50	56	52	50	51	48	50	46	56			MIN	-13	-6	-3	8	7	7	10	14	22	17	17	25	18	18	26	CHANDALAR LAKE	17	MAX	21	29	30	31	34	34	34	36	38	39	35	40	38	35	42			MIN	-3	-5	-5	20	11	0	21	0	7	18	21	15	17	12		CHICKEN	08	MAX	30	44	40	42	45	48	50	48	47	46	43	45	42	47	55			MIN	-2	2	7	3	10	15	15	14	15	15	20	27	12	22	27	CIRCLE CITY	08	MAX	27	30	45	47	48	48	48	53	52	48	48	48	48	44	52			MIN	-10	-6	7	5	5	9	10	25	28	15	18	17	17	23	25	COLLEGE OBSERVATORY	08	MAX	35	48	46	45	50	50	53	54	47	50	47	46	46	49	57			MIN	6	22	22	27	23	26	29	25	25	25	32	32	23	24	36	COLLEGE 5 NW	08	MAX	33	46	44	45	48	48	50	52	52	48	47	45	44	47	55			MIN	16	24	25	30	29	33	33	26	26	29	34	31	26	27	37	DELTA DAIRAIR	04	MAX						49	52	50		46	48	49	46	55	56			MIN						22	24	21		30	31	30	28	35	27	DELTA 5 NE	MID	MAX	44	40	46	45	48	49	51	50	48	46	47	45	45	53	54			MIN	24	24	33	28	21	23	21	20	18	28	34	25	19	33	35	DELTA JUNCTION 20 SE	07	MAX	31	45	44	44	47	49	49	52	49	48	50	47	46	48	53			MIN	0	11	15	22	22	25	24	18	19	21	27	31	20	24	25	DRY CREEK	13	MAX	42	44	42	46	47	47	48	51	48	50	50	52	44	53	58			MIN	19	26	33	27	18	21	20	25	19	23	30	28	16	34	32	EAGLE	07	MAX	31	41	45	42	48	48	52	53	49	49	49	48	43	49	52			MIN	-4	11	12	23	18	18	18	22	19	22	19	22	24	22	30	EIELSON FIELD	MID	MAX	49	45	47	49	52	54	56	49	50	47	47	47	50	58	54			MIN	17	23	28	32	24	26	28	26	28	32	30	30	24	32	33	ESTER 5 NE	08	MAX	45	45	47	49	48	52	52	49	49	48	47	45						MIN	10	15	14	22	14	18	28	17	17	27	28	28				FAIRBANKS WSO AIRPORT	MID	MAX	46	43	43	48	48	51	52	45	47	46	46	45	47	57	54			MIN	14	18	20	22	18	25	30	23	24	31	31	29	25	31	34																																																																																																																																																																																																																																										
		MIN	28	28	32	32	29	30	28	30	32	33	33	24	28	32	32	TUTKA BAY LAGOON	15	MAX	36	40	44	36	39	35	35	36	41	36	40	43	39	45	44			MIN	29	33	33	29	31	29	30	31	26	30	30	30	32	32	32	WASILLA 3 S	17	MAX																		MIN																WHITES CROSSING	20	MAX	37	38	48	45	47	48	48	46	46	43	43	45	42	42	44			MIN	15	23	31	33	28	26	25	26	31	35	32	25	23	23	30	WILLOW WEST	10	MAX	35	45	36	46	45	47	46	42	44	45	43	42	43	40	39			MIN	18	23	29	32	28	27	27	23	31	34	32	26	23	30	29	BRISTOL BAY 06																		DILLINGHAM FAA AIRPORT	22	MAX	34	36	34	37	36	34	34	34	37	36	37	37	39	37	39			MIN	27	27	28		30	21	16	14	28	32	32	32	36	34	32	ILIAMNA FAA AP	09	MAX																		MIN																INTRICATE BAY	17	MAX	38	35	40	40	43	41	42	43	41	42	41	43	43	47	46			MIN	25	22	32	30	30	27	24	21	29	34	26	21	35	35	38	KING SALMON WSO AP	MID	MAX	34	43	35	43	43	34	41	41	42	39	39	45	49	46	47			MIN	26	28	31	30	28	23	14	28	31	28	29	30	35	35	30	PORT ALSWORTH	18	MAX	39	42	42	42	44	40	41	40	44	43	38	44	53	53	48			MIN	23	30	33	30	33	28	24	23	26	34	27	25	34	36	34	WEST CENTRAL 07																		BETHEL WSO AIRPORT	MID	MAX	31	41	38	34	24	27	26	35	38	35	35	42	41	35	39			MIN	19	19	27	17	13	13	10	16	32	29	28	26	33	31	30	NOME WSO AIRPORT	MID	MAX	29	31	35	31	18	23	23	25	33	34	33	33	35	37	36			MIN	20	18	30	15	-1	-3	5	0	25	28	26	29	28	33	29	UNALAKLEET WSO AIRPORT	14	MAX	30	30	41			43	29	28	36	39			37	41	43			MIN	21	21	25			14	14	23	25	32			28	34	33	INTERIOR BASIN 08																		BEAVER	08	MAX		40	42	45	50	50					50	41						MIN		0	20	26	29	24					19	24				BETTLES FAA AIRPORT	MID	OBS																		MAX																		MIN																BIG DELTA FAA/AMOS AP	20	MAX	44	38	46	43	47	46	48	46	46	42	44	43	43	52	53			MIN	25	31	34	36	24	26	27	29	25	38	35	29	24	38	40	CANTWELL 2 E	19	MAX	41	37	41	40	42	44	42	39	36	40	39	37	34	37	36			MIN	18	20	19	25	12	16	15	19	25	26	30	24	21	28	29	CENTRAL NO 2	07	MAX	29	37	48	47	55	51	50	56	52	50	51	48	50	46	56			MIN	-13	-6	-3	8	7	7	10	14	22	17	17	25	18	18	26	CHANDALAR LAKE	17	MAX	21	29	30	31	34	34	34	36	38	39	35	40	38	35	42			MIN	-3	-5	-5	20	11	0	21	0	7	18	21	15	17	12		CHICKEN	08	MAX	30	44	40	42	45	48	50	48	47	46	43	45	42	47	55			MIN	-2	2	7	3	10	15	15	14	15	15	20	27	12	22	27	CIRCLE CITY	08	MAX	27	30	45	47	48	48	48	53	52	48	48	48	48	44	52			MIN	-10	-6	7	5	5	9	10	25	28	15	18	17	17	23	25	COLLEGE OBSERVATORY	08	MAX	35	48	46	45	50	50	53	54	47	50	47	46	46	49	57			MIN	6	22	22	27	23	26	29	25	25	25	32	32	23	24	36	COLLEGE 5 NW	08	MAX	33	46	44	45	48	48	50	52	52	48	47	45	44	47	55			MIN	16	24	25	30	29	33	33	26	26	29	34	31	26	27	37	DELTA DAIRAIR	04	MAX						49	52	50		46	48	49	46	55	56			MIN						22	24	21		30	31	30	28	35	27	DELTA 5 NE	MID	MAX	44	40	46	45	48	49	51	50	48	46	47	45	45	53	54			MIN	24	24	33	28	21	23	21	20	18	28	34	25	19	33	35	DELTA JUNCTION 20 SE	07	MAX	31	45	44	44	47	49	49	52	49	48	50	47	46	48	53			MIN	0	11	15	22	22	25	24	18	19	21	27	31	20	24	25	DRY CREEK	13	MAX	42	44	42	46	47	47	48	51	48	50	50	52	44	53	58			MIN	19	26	33	27	18	21	20	25	19	23	30	28	16	34	32	EAGLE	07	MAX	31	41	45	42	48	48	52	53	49	49	49	48	43	49	52			MIN	-4	11	12	23	18	18	18	22	19	22	19	22	24	22	30	EIELSON FIELD	MID	MAX	49	45	47	49	52	54	56	49	50	47	47	47	50	58	54			MIN	17	23	28	32	24	26	28	26	28	32	30	30	24	32	33	ESTER 5 NE	08	MAX	45	45	47	49	48	52	52	49	49	48	47	45						MIN	10	15	14	22	14	18	28	17	17	27	28	28				FAIRBANKS WSO AIRPORT	MID	MAX	46	43	43	48	48	51	52	45	47	46	46	45	47	57	54			MIN	14	18	20	22	18	25	30	23	24	31	31	29	25	31	34																																																																																																																																																																																																																																																												
TUTKA BAY LAGOON	15	MAX	36	40	44	36	39	35	35	36	41	36	40	43	39	45	44			MIN	29	33	33	29	31	29	30	31	26	30	30	30	32	32	32	WASILLA 3 S	17	MAX																		MIN																WHITES CROSSING	20	MAX	37	38	48	45	47	48	48	46	46	43	43	45	42	42	44			MIN	15	23	31	33	28	26	25	26	31	35	32	25	23	23	30	WILLOW WEST	10	MAX	35	45	36	46	45	47	46	42	44	45	43	42	43	40	39			MIN	18	23	29	32	28	27	27	23	31	34	32	26	23	30	29	BRISTOL BAY 06																		DILLINGHAM FAA AIRPORT	22	MAX	34	36	34	37	36	34	34	34	37	36	37	37	39	37	39			MIN	27	27	28		30	21	16	14	28	32	32	32	36	34	32	ILIAMNA FAA AP	09	MAX																		MIN																INTRICATE BAY	17	MAX	38	35	40	40	43	41	42	43	41	42	41	43	43	47	46			MIN	25	22	32	30	30	27	24	21	29	34	26	21	35	35	38	KING SALMON WSO AP	MID	MAX	34	43	35	43	43	34	41	41	42	39	39	45	49	46	47			MIN	26	28	31	30	28	23	14	28	31	28	29	30	35	35	30	PORT ALSWORTH	18	MAX	39	42	42	42	44	40	41	40	44	43	38	44	53	53	48			MIN	23	30	33	30	33	28	24	23	26	34	27	25	34	36	34	WEST CENTRAL 07																		BETHEL WSO AIRPORT	MID	MAX	31	41	38	34	24	27	26	35	38	35	35	42	41	35	39			MIN	19	19	27	17	13	13	10	16	32	29	28	26	33	31	30	NOME WSO AIRPORT	MID	MAX	29	31	35	31	18	23	23	25	33	34	33	33	35	37	36			MIN	20	18	30	15	-1	-3	5	0	25	28	26	29	28	33	29	UNALAKLEET WSO AIRPORT	14	MAX	30	30	41			43	29	28	36	39			37	41	43			MIN	21	21	25			14	14	23	25	32			28	34	33	INTERIOR BASIN 08																		BEAVER	08	MAX		40	42	45	50	50					50	41						MIN		0	20	26	29	24					19	24				BETTLES FAA AIRPORT	MID	OBS																		MAX																		MIN																BIG DELTA FAA/AMOS AP	20	MAX	44	38	46	43	47	46	48	46	46	42	44	43	43	52	53			MIN	25	31	34	36	24	26	27	29	25	38	35	29	24	38	40	CANTWELL 2 E	19	MAX	41	37	41	40	42	44	42	39	36	40	39	37	34	37	36			MIN	18	20	19	25	12	16	15	19	25	26	30	24	21	28	29	CENTRAL NO 2	07	MAX	29	37	48	47	55	51	50	56	52	50	51	48	50	46	56			MIN	-13	-6	-3	8	7	7	10	14	22	17	17	25	18	18	26	CHANDALAR LAKE	17	MAX	21	29	30	31	34	34	34	36	38	39	35	40	38	35	42			MIN	-3	-5	-5	20	11	0	21	0	7	18	21	15	17	12		CHICKEN	08	MAX	30	44	40	42	45	48	50	48	47	46	43	45	42	47	55			MIN	-2	2	7	3	10	15	15	14	15	15	20	27	12	22	27	CIRCLE CITY	08	MAX	27	30	45	47	48	48	48	53	52	48	48	48	48	44	52			MIN	-10	-6	7	5	5	9	10	25	28	15	18	17	17	23	25	COLLEGE OBSERVATORY	08	MAX	35	48	46	45	50	50	53	54	47	50	47	46	46	49	57			MIN	6	22	22	27	23	26	29	25	25	25	32	32	23	24	36	COLLEGE 5 NW	08	MAX	33	46	44	45	48	48	50	52	52	48	47	45	44	47	55			MIN	16	24	25	30	29	33	33	26	26	29	34	31	26	27	37	DELTA DAIRAIR	04	MAX						49	52	50		46	48	49	46	55	56			MIN						22	24	21		30	31	30	28	35	27	DELTA 5 NE	MID	MAX	44	40	46	45	48	49	51	50	48	46	47	45	45	53	54			MIN	24	24	33	28	21	23	21	20	18	28	34	25	19	33	35	DELTA JUNCTION 20 SE	07	MAX	31	45	44	44	47	49	49	52	49	48	50	47	46	48	53			MIN	0	11	15	22	22	25	24	18	19	21	27	31	20	24	25	DRY CREEK	13	MAX	42	44	42	46	47	47	48	51	48	50	50	52	44	53	58			MIN	19	26	33	27	18	21	20	25	19	23	30	28	16	34	32	EAGLE	07	MAX	31	41	45	42	48	48	52	53	49	49	49	48	43	49	52			MIN	-4	11	12	23	18	18	18	22	19	22	19	22	24	22	30	EIELSON FIELD	MID	MAX	49	45	47	49	52	54	56	49	50	47	47	47	50	58	54			MIN	17	23	28	32	24	26	28	26	28	32	30	30	24	32	33	ESTER 5 NE	08	MAX	45	45	47	49	48	52	52	49	49	48	47	45						MIN	10	15	14	22	14	18	28	17	17	27	28	28				FAIRBANKS WSO AIRPORT	MID	MAX	46	43	43	48	48	51	52	45	47	46	46	45	47	57	54			MIN	14	18	20	22	18	25	30	23	24	31	31	29	25	31	34																																																																																																																																																																																																																																																																														
		MIN	29	33	33	29	31	29	30	31	26	30	30	30	32	32	32	WASILLA 3 S	17	MAX																		MIN																WHITES CROSSING	20	MAX	37	38	48	45	47	48	48	46	46	43	43	45	42	42	44			MIN	15	23	31	33	28	26	25	26	31	35	32	25	23	23	30	WILLOW WEST	10	MAX	35	45	36	46	45	47	46	42	44	45	43	42	43	40	39			MIN	18	23	29	32	28	27	27	23	31	34	32	26	23	30	29	BRISTOL BAY 06																		DILLINGHAM FAA AIRPORT	22	MAX	34	36	34	37	36	34	34	34	37	36	37	37	39	37	39			MIN	27	27	28		30	21	16	14	28	32	32	32	36	34	32	ILIAMNA FAA AP	09	MAX																		MIN																INTRICATE BAY	17	MAX	38	35	40	40	43	41	42	43	41	42	41	43	43	47	46			MIN	25	22	32	30	30	27	24	21	29	34	26	21	35	35	38	KING SALMON WSO AP	MID	MAX	34	43	35	43	43	34	41	41	42	39	39	45	49	46	47			MIN	26	28	31	30	28	23	14	28	31	28	29	30	35	35	30	PORT ALSWORTH	18	MAX	39	42	42	42	44	40	41	40	44	43	38	44	53	53	48			MIN	23	30	33	30	33	28	24	23	26	34	27	25	34	36	34	WEST CENTRAL 07																		BETHEL WSO AIRPORT	MID	MAX	31	41	38	34	24	27	26	35	38	35	35	42	41	35	39			MIN	19	19	27	17	13	13	10	16	32	29	28	26	33	31	30	NOME WSO AIRPORT	MID	MAX	29	31	35	31	18	23	23	25	33	34	33	33	35	37	36			MIN	20	18	30	15	-1	-3	5	0	25	28	26	29	28	33	29	UNALAKLEET WSO AIRPORT	14	MAX	30	30	41			43	29	28	36	39			37	41	43			MIN	21	21	25			14	14	23	25	32			28	34	33	INTERIOR BASIN 08																		BEAVER	08	MAX		40	42	45	50	50					50	41						MIN		0	20	26	29	24					19	24				BETTLES FAA AIRPORT	MID	OBS																		MAX																		MIN																BIG DELTA FAA/AMOS AP	20	MAX	44	38	46	43	47	46	48	46	46	42	44	43	43	52	53			MIN	25	31	34	36	24	26	27	29	25	38	35	29	24	38	40	CANTWELL 2 E	19	MAX	41	37	41	40	42	44	42	39	36	40	39	37	34	37	36			MIN	18	20	19	25	12	16	15	19	25	26	30	24	21	28	29	CENTRAL NO 2	07	MAX	29	37	48	47	55	51	50	56	52	50	51	48	50	46	56			MIN	-13	-6	-3	8	7	7	10	14	22	17	17	25	18	18	26	CHANDALAR LAKE	17	MAX	21	29	30	31	34	34	34	36	38	39	35	40	38	35	42			MIN	-3	-5	-5	20	11	0	21	0	7	18	21	15	17	12		CHICKEN	08	MAX	30	44	40	42	45	48	50	48	47	46	43	45	42	47	55			MIN	-2	2	7	3	10	15	15	14	15	15	20	27	12	22	27	CIRCLE CITY	08	MAX	27	30	45	47	48	48	48	53	52	48	48	48	48	44	52			MIN	-10	-6	7	5	5	9	10	25	28	15	18	17	17	23	25	COLLEGE OBSERVATORY	08	MAX	35	48	46	45	50	50	53	54	47	50	47	46	46	49	57			MIN	6	22	22	27	23	26	29	25	25	25	32	32	23	24	36	COLLEGE 5 NW	08	MAX	33	46	44	45	48	48	50	52	52	48	47	45	44	47	55			MIN	16	24	25	30	29	33	33	26	26	29	34	31	26	27	37	DELTA DAIRAIR	04	MAX						49	52	50		46	48	49	46	55	56			MIN						22	24	21		30	31	30	28	35	27	DELTA 5 NE	MID	MAX	44	40	46	45	48	49	51	50	48	46	47	45	45	53	54			MIN	24	24	33	28	21	23	21	20	18	28	34	25	19	33	35	DELTA JUNCTION 20 SE	07	MAX	31	45	44	44	47	49	49	52	49	48	50	47	46	48	53			MIN	0	11	15	22	22	25	24	18	19	21	27	31	20	24	25	DRY CREEK	13	MAX	42	44	42	46	47	47	48	51	48	50	50	52	44	53	58			MIN	19	26	33	27	18	21	20	25	19	23	30	28	16	34	32	EAGLE	07	MAX	31	41	45	42	48	48	52	53	49	49	49	48	43	49	52			MIN	-4	11	12	23	18	18	18	22	19	22	19	22	24	22	30	EIELSON FIELD	MID	MAX	49	45	47	49	52	54	56	49	50	47	47	47	50	58	54			MIN	17	23	28	32	24	26	28	26	28	32	30	30	24	32	33	ESTER 5 NE	08	MAX	45	45	47	49	48	52	52	49	49	48	47	45						MIN	10	15	14	22	14	18	28	17	17	27	28	28				FAIRBANKS WSO AIRPORT	MID	MAX	46	43	43	48	48	51	52	45	47	46	46	45	47	57	54			MIN	14	18	20	22	18	25	30	23	24	31	31	29	25	31	34																																																																																																																																																																																																																																																																																																
WASILLA 3 S	17	MAX																		MIN																WHITES CROSSING	20	MAX	37	38	48	45	47	48	48	46	46	43	43	45	42	42	44			MIN	15	23	31	33	28	26	25	26	31	35	32	25	23	23	30	WILLOW WEST	10	MAX	35	45	36	46	45	47	46	42	44	45	43	42	43	40	39			MIN	18	23	29	32	28	27	27	23	31	34	32	26	23	30	29	BRISTOL BAY 06																		DILLINGHAM FAA AIRPORT	22	MAX	34	36	34	37	36	34	34	34	37	36	37	37	39	37	39			MIN	27	27	28		30	21	16	14	28	32	32	32	36	34	32	ILIAMNA FAA AP	09	MAX																		MIN																INTRICATE BAY	17	MAX	38	35	40	40	43	41	42	43	41	42	41	43	43	47	46			MIN	25	22	32	30	30	27	24	21	29	34	26	21	35	35	38	KING SALMON WSO AP	MID	MAX	34	43	35	43	43	34	41	41	42	39	39	45	49	46	47			MIN	26	28	31	30	28	23	14	28	31	28	29	30	35	35	30	PORT ALSWORTH	18	MAX	39	42	42	42	44	40	41	40	44	43	38	44	53	53	48			MIN	23	30	33	30	33	28	24	23	26	34	27	25	34	36	34	WEST CENTRAL 07																		BETHEL WSO AIRPORT	MID	MAX	31	41	38	34	24	27	26	35	38	35	35	42	41	35	39			MIN	19	19	27	17	13	13	10	16	32	29	28	26	33	31	30	NOME WSO AIRPORT	MID	MAX	29	31	35	31	18	23	23	25	33	34	33	33	35	37	36			MIN	20	18	30	15	-1	-3	5	0	25	28	26	29	28	33	29	UNALAKLEET WSO AIRPORT	14	MAX	30	30	41			43	29	28	36	39			37	41	43			MIN	21	21	25			14	14	23	25	32			28	34	33	INTERIOR BASIN 08																		BEAVER	08	MAX		40	42	45	50	50					50	41						MIN		0	20	26	29	24					19	24				BETTLES FAA AIRPORT	MID	OBS																		MAX																		MIN																BIG DELTA FAA/AMOS AP	20	MAX	44	38	46	43	47	46	48	46	46	42	44	43	43	52	53			MIN	25	31	34	36	24	26	27	29	25	38	35	29	24	38	40	CANTWELL 2 E	19	MAX	41	37	41	40	42	44	42	39	36	40	39	37	34	37	36			MIN	18	20	19	25	12	16	15	19	25	26	30	24	21	28	29	CENTRAL NO 2	07	MAX	29	37	48	47	55	51	50	56	52	50	51	48	50	46	56			MIN	-13	-6	-3	8	7	7	10	14	22	17	17	25	18	18	26	CHANDALAR LAKE	17	MAX	21	29	30	31	34	34	34	36	38	39	35	40	38	35	42			MIN	-3	-5	-5	20	11	0	21	0	7	18	21	15	17	12		CHICKEN	08	MAX	30	44	40	42	45	48	50	48	47	46	43	45	42	47	55			MIN	-2	2	7	3	10	15	15	14	15	15	20	27	12	22	27	CIRCLE CITY	08	MAX	27	30	45	47	48	48	48	53	52	48	48	48	48	44	52			MIN	-10	-6	7	5	5	9	10	25	28	15	18	17	17	23	25	COLLEGE OBSERVATORY	08	MAX	35	48	46	45	50	50	53	54	47	50	47	46	46	49	57			MIN	6	22	22	27	23	26	29	25	25	25	32	32	23	24	36	COLLEGE 5 NW	08	MAX	33	46	44	45	48	48	50	52	52	48	47	45	44	47	55			MIN	16	24	25	30	29	33	33	26	26	29	34	31	26	27	37	DELTA DAIRAIR	04	MAX						49	52	50		46	48	49	46	55	56			MIN						22	24	21		30	31	30	28	35	27	DELTA 5 NE	MID	MAX	44	40	46	45	48	49	51	50	48	46	47	45	45	53	54			MIN	24	24	33	28	21	23	21	20	18	28	34	25	19	33	35	DELTA JUNCTION 20 SE	07	MAX	31	45	44	44	47	49	49	52	49	48	50	47	46	48	53			MIN	0	11	15	22	22	25	24	18	19	21	27	31	20	24	25	DRY CREEK	13	MAX	42	44	42	46	47	47	48	51	48	50	50	52	44	53	58			MIN	19	26	33	27	18	21	20	25	19	23	30	28	16	34	32	EAGLE	07	MAX	31	41	45	42	48	48	52	53	49	49	49	48	43	49	52			MIN	-4	11	12	23	18	18	18	22	19	22	19	22	24	22	30	EIELSON FIELD	MID	MAX	49	45	47	49	52	54	56	49	50	47	47	47	50	58	54			MIN	17	23	28	32	24	26	28	26	28	32	30	30	24	32	33	ESTER 5 NE	08	MAX	45	45	47	49	48	52	52	49	49	48	47	45						MIN	10	15	14	22	14	18	28	17	17	27	28	28				FAIRBANKS WSO AIRPORT	MID	MAX	46	43	43	48	48	51	52	45	47	46	46	45	47	57	54			MIN	14	18	20	22	18	25	30	23	24	31	31	29	25	31	34																																																																																																																																																																																																																																																																																																																		
		MIN																WHITES CROSSING	20	MAX	37	38	48	45	47	48	48	46	46	43	43	45	42	42	44			MIN	15	23	31	33	28	26	25	26	31	35	32	25	23	23	30	WILLOW WEST	10	MAX	35	45	36	46	45	47	46	42	44	45	43	42	43	40	39			MIN	18	23	29	32	28	27	27	23	31	34	32	26	23	30	29	BRISTOL BAY 06																		DILLINGHAM FAA AIRPORT	22	MAX	34	36	34	37	36	34	34	34	37	36	37	37	39	37	39			MIN	27	27	28		30	21	16	14	28	32	32	32	36	34	32	ILIAMNA FAA AP	09	MAX																		MIN																INTRICATE BAY	17	MAX	38	35	40	40	43	41	42	43	41	42	41	43	43	47	46			MIN	25	22	32	30	30	27	24	21	29	34	26	21	35	35	38	KING SALMON WSO AP	MID	MAX	34	43	35	43	43	34	41	41	42	39	39	45	49	46	47			MIN	26	28	31	30	28	23	14	28	31	28	29	30	35	35	30	PORT ALSWORTH	18	MAX	39	42	42	42	44	40	41	40	44	43	38	44	53	53	48			MIN	23	30	33	30	33	28	24	23	26	34	27	25	34	36	34	WEST CENTRAL 07																		BETHEL WSO AIRPORT	MID	MAX	31	41	38	34	24	27	26	35	38	35	35	42	41	35	39			MIN	19	19	27	17	13	13	10	16	32	29	28	26	33	31	30	NOME WSO AIRPORT	MID	MAX	29	31	35	31	18	23	23	25	33	34	33	33	35	37	36			MIN	20	18	30	15	-1	-3	5	0	25	28	26	29	28	33	29	UNALAKLEET WSO AIRPORT	14	MAX	30	30	41			43	29	28	36	39			37	41	43			MIN	21	21	25			14	14	23	25	32			28	34	33	INTERIOR BASIN 08																		BEAVER	08	MAX		40	42	45	50	50					50	41						MIN		0	20	26	29	24					19	24				BETTLES FAA AIRPORT	MID	OBS																		MAX																		MIN																BIG DELTA FAA/AMOS AP	20	MAX	44	38	46	43	47	46	48	46	46	42	44	43	43	52	53			MIN	25	31	34	36	24	26	27	29	25	38	35	29	24	38	40	CANTWELL 2 E	19	MAX	41	37	41	40	42	44	42	39	36	40	39	37	34	37	36			MIN	18	20	19	25	12	16	15	19	25	26	30	24	21	28	29	CENTRAL NO 2	07	MAX	29	37	48	47	55	51	50	56	52	50	51	48	50	46	56			MIN	-13	-6	-3	8	7	7	10	14	22	17	17	25	18	18	26	CHANDALAR LAKE	17	MAX	21	29	30	31	34	34	34	36	38	39	35	40	38	35	42			MIN	-3	-5	-5	20	11	0	21	0	7	18	21	15	17	12		CHICKEN	08	MAX	30	44	40	42	45	48	50	48	47	46	43	45	42	47	55			MIN	-2	2	7	3	10	15	15	14	15	15	20	27	12	22	27	CIRCLE CITY	08	MAX	27	30	45	47	48	48	48	53	52	48	48	48	48	44	52			MIN	-10	-6	7	5	5	9	10	25	28	15	18	17	17	23	25	COLLEGE OBSERVATORY	08	MAX	35	48	46	45	50	50	53	54	47	50	47	46	46	49	57			MIN	6	22	22	27	23	26	29	25	25	25	32	32	23	24	36	COLLEGE 5 NW	08	MAX	33	46	44	45	48	48	50	52	52	48	47	45	44	47	55			MIN	16	24	25	30	29	33	33	26	26	29	34	31	26	27	37	DELTA DAIRAIR	04	MAX						49	52	50		46	48	49	46	55	56			MIN						22	24	21		30	31	30	28	35	27	DELTA 5 NE	MID	MAX	44	40	46	45	48	49	51	50	48	46	47	45	45	53	54			MIN	24	24	33	28	21	23	21	20	18	28	34	25	19	33	35	DELTA JUNCTION 20 SE	07	MAX	31	45	44	44	47	49	49	52	49	48	50	47	46	48	53			MIN	0	11	15	22	22	25	24	18	19	21	27	31	20	24	25	DRY CREEK	13	MAX	42	44	42	46	47	47	48	51	48	50	50	52	44	53	58			MIN	19	26	33	27	18	21	20	25	19	23	30	28	16	34	32	EAGLE	07	MAX	31	41	45	42	48	48	52	53	49	49	49	48	43	49	52			MIN	-4	11	12	23	18	18	18	22	19	22	19	22	24	22	30	EIELSON FIELD	MID	MAX	49	45	47	49	52	54	56	49	50	47	47	47	50	58	54			MIN	17	23	28	32	24	26	28	26	28	32	30	30	24	32	33	ESTER 5 NE	08	MAX	45	45	47	49	48	52	52	49	49	48	47	45						MIN	10	15	14	22	14	18	28	17	17	27	28	28				FAIRBANKS WSO AIRPORT	MID	MAX	46	43	43	48	48	51	52	45	47	46	46	45	47	57	54			MIN	14	18	20	22	18	25	30	23	24	31	31	29	25	31	34																																																																																																																																																																																																																																																																																																																																				
WHITES CROSSING	20	MAX	37	38	48	45	47	48	48	46	46	43	43	45	42	42	44			MIN	15	23	31	33	28	26	25	26	31	35	32	25	23	23	30	WILLOW WEST	10	MAX	35	45	36	46	45	47	46	42	44	45	43	42	43	40	39			MIN	18	23	29	32	28	27	27	23	31	34	32	26	23	30	29	BRISTOL BAY 06																		DILLINGHAM FAA AIRPORT	22	MAX	34	36	34	37	36	34	34	34	37	36	37	37	39	37	39			MIN	27	27	28		30	21	16	14	28	32	32	32	36	34	32	ILIAMNA FAA AP	09	MAX																		MIN																INTRICATE BAY	17	MAX	38	35	40	40	43	41	42	43	41	42	41	43	43	47	46			MIN	25	22	32	30	30	27	24	21	29	34	26	21	35	35	38	KING SALMON WSO AP	MID	MAX	34	43	35	43	43	34	41	41	42	39	39	45	49	46	47			MIN	26	28	31	30	28	23	14	28	31	28	29	30	35	35	30	PORT ALSWORTH	18	MAX	39	42	42	42	44	40	41	40	44	43	38	44	53	53	48			MIN	23	30	33	30	33	28	24	23	26	34	27	25	34	36	34	WEST CENTRAL 07																		BETHEL WSO AIRPORT	MID	MAX	31	41	38	34	24	27	26	35	38	35	35	42	41	35	39			MIN	19	19	27	17	13	13	10	16	32	29	28	26	33	31	30	NOME WSO AIRPORT	MID	MAX	29	31	35	31	18	23	23	25	33	34	33	33	35	37	36			MIN	20	18	30	15	-1	-3	5	0	25	28	26	29	28	33	29	UNALAKLEET WSO AIRPORT	14	MAX	30	30	41			43	29	28	36	39			37	41	43			MIN	21	21	25			14	14	23	25	32			28	34	33	INTERIOR BASIN 08																		BEAVER	08	MAX		40	42	45	50	50					50	41						MIN		0	20	26	29	24					19	24				BETTLES FAA AIRPORT	MID	OBS																		MAX																		MIN																BIG DELTA FAA/AMOS AP	20	MAX	44	38	46	43	47	46	48	46	46	42	44	43	43	52	53			MIN	25	31	34	36	24	26	27	29	25	38	35	29	24	38	40	CANTWELL 2 E	19	MAX	41	37	41	40	42	44	42	39	36	40	39	37	34	37	36			MIN	18	20	19	25	12	16	15	19	25	26	30	24	21	28	29	CENTRAL NO 2	07	MAX	29	37	48	47	55	51	50	56	52	50	51	48	50	46	56			MIN	-13	-6	-3	8	7	7	10	14	22	17	17	25	18	18	26	CHANDALAR LAKE	17	MAX	21	29	30	31	34	34	34	36	38	39	35	40	38	35	42			MIN	-3	-5	-5	20	11	0	21	0	7	18	21	15	17	12		CHICKEN	08	MAX	30	44	40	42	45	48	50	48	47	46	43	45	42	47	55			MIN	-2	2	7	3	10	15	15	14	15	15	20	27	12	22	27	CIRCLE CITY	08	MAX	27	30	45	47	48	48	48	53	52	48	48	48	48	44	52			MIN	-10	-6	7	5	5	9	10	25	28	15	18	17	17	23	25	COLLEGE OBSERVATORY	08	MAX	35	48	46	45	50	50	53	54	47	50	47	46	46	49	57			MIN	6	22	22	27	23	26	29	25	25	25	32	32	23	24	36	COLLEGE 5 NW	08	MAX	33	46	44	45	48	48	50	52	52	48	47	45	44	47	55			MIN	16	24	25	30	29	33	33	26	26	29	34	31	26	27	37	DELTA DAIRAIR	04	MAX						49	52	50		46	48	49	46	55	56			MIN						22	24	21		30	31	30	28	35	27	DELTA 5 NE	MID	MAX	44	40	46	45	48	49	51	50	48	46	47	45	45	53	54			MIN	24	24	33	28	21	23	21	20	18	28	34	25	19	33	35	DELTA JUNCTION 20 SE	07	MAX	31	45	44	44	47	49	49	52	49	48	50	47	46	48	53			MIN	0	11	15	22	22	25	24	18	19	21	27	31	20	24	25	DRY CREEK	13	MAX	42	44	42	46	47	47	48	51	48	50	50	52	44	53	58			MIN	19	26	33	27	18	21	20	25	19	23	30	28	16	34	32	EAGLE	07	MAX	31	41	45	42	48	48	52	53	49	49	49	48	43	49	52			MIN	-4	11	12	23	18	18	18	22	19	22	19	22	24	22	30	EIELSON FIELD	MID	MAX	49	45	47	49	52	54	56	49	50	47	47	47	50	58	54			MIN	17	23	28	32	24	26	28	26	28	32	30	30	24	32	33	ESTER 5 NE	08	MAX	45	45	47	49	48	52	52	49	49	48	47	45						MIN	10	15	14	22	14	18	28	17	17	27	28	28				FAIRBANKS WSO AIRPORT	MID	MAX	46	43	43	48	48	51	52	45	47	46	46	45	47	57	54			MIN	14	18	20	22	18	25	30	23	24	31	31	29	25	31	34																																																																																																																																																																																																																																																																																																																																																						
		MIN	15	23	31	33	28	26	25	26	31	35	32	25	23	23	30	WILLOW WEST	10	MAX	35	45	36	46	45	47	46	42	44	45	43	42	43	40	39			MIN	18	23	29	32	28	27	27	23	31	34	32	26	23	30	29	BRISTOL BAY 06																		DILLINGHAM FAA AIRPORT	22	MAX	34	36	34	37	36	34	34	34	37	36	37	37	39	37	39			MIN	27	27	28		30	21	16	14	28	32	32	32	36	34	32	ILIAMNA FAA AP	09	MAX																		MIN																INTRICATE BAY	17	MAX	38	35	40	40	43	41	42	43	41	42	41	43	43	47	46			MIN	25	22	32	30	30	27	24	21	29	34	26	21	35	35	38	KING SALMON WSO AP	MID	MAX	34	43	35	43	43	34	41	41	42	39	39	45	49	46	47			MIN	26	28	31	30	28	23	14	28	31	28	29	30	35	35	30	PORT ALSWORTH	18	MAX	39	42	42	42	44	40	41	40	44	43	38	44	53	53	48			MIN	23	30	33	30	33	28	24	23	26	34	27	25	34	36	34	WEST CENTRAL 07																		BETHEL WSO AIRPORT	MID	MAX	31	41	38	34	24	27	26	35	38	35	35	42	41	35	39			MIN	19	19	27	17	13	13	10	16	32	29	28	26	33	31	30	NOME WSO AIRPORT	MID	MAX	29	31	35	31	18	23	23	25	33	34	33	33	35	37	36			MIN	20	18	30	15	-1	-3	5	0	25	28	26	29	28	33	29	UNALAKLEET WSO AIRPORT	14	MAX	30	30	41			43	29	28	36	39			37	41	43			MIN	21	21	25			14	14	23	25	32			28	34	33	INTERIOR BASIN 08																		BEAVER	08	MAX		40	42	45	50	50					50	41						MIN		0	20	26	29	24					19	24				BETTLES FAA AIRPORT	MID	OBS																		MAX																		MIN																BIG DELTA FAA/AMOS AP	20	MAX	44	38	46	43	47	46	48	46	46	42	44	43	43	52	53			MIN	25	31	34	36	24	26	27	29	25	38	35	29	24	38	40	CANTWELL 2 E	19	MAX	41	37	41	40	42	44	42	39	36	40	39	37	34	37	36			MIN	18	20	19	25	12	16	15	19	25	26	30	24	21	28	29	CENTRAL NO 2	07	MAX	29	37	48	47	55	51	50	56	52	50	51	48	50	46	56			MIN	-13	-6	-3	8	7	7	10	14	22	17	17	25	18	18	26	CHANDALAR LAKE	17	MAX	21	29	30	31	34	34	34	36	38	39	35	40	38	35	42			MIN	-3	-5	-5	20	11	0	21	0	7	18	21	15	17	12		CHICKEN	08	MAX	30	44	40	42	45	48	50	48	47	46	43	45	42	47	55			MIN	-2	2	7	3	10	15	15	14	15	15	20	27	12	22	27	CIRCLE CITY	08	MAX	27	30	45	47	48	48	48	53	52	48	48	48	48	44	52			MIN	-10	-6	7	5	5	9	10	25	28	15	18	17	17	23	25	COLLEGE OBSERVATORY	08	MAX	35	48	46	45	50	50	53	54	47	50	47	46	46	49	57			MIN	6	22	22	27	23	26	29	25	25	25	32	32	23	24	36	COLLEGE 5 NW	08	MAX	33	46	44	45	48	48	50	52	52	48	47	45	44	47	55			MIN	16	24	25	30	29	33	33	26	26	29	34	31	26	27	37	DELTA DAIRAIR	04	MAX						49	52	50		46	48	49	46	55	56			MIN						22	24	21		30	31	30	28	35	27	DELTA 5 NE	MID	MAX	44	40	46	45	48	49	51	50	48	46	47	45	45	53	54			MIN	24	24	33	28	21	23	21	20	18	28	34	25	19	33	35	DELTA JUNCTION 20 SE	07	MAX	31	45	44	44	47	49	49	52	49	48	50	47	46	48	53			MIN	0	11	15	22	22	25	24	18	19	21	27	31	20	24	25	DRY CREEK	13	MAX	42	44	42	46	47	47	48	51	48	50	50	52	44	53	58			MIN	19	26	33	27	18	21	20	25	19	23	30	28	16	34	32	EAGLE	07	MAX	31	41	45	42	48	48	52	53	49	49	49	48	43	49	52			MIN	-4	11	12	23	18	18	18	22	19	22	19	22	24	22	30	EIELSON FIELD	MID	MAX	49	45	47	49	52	54	56	49	50	47	47	47	50	58	54			MIN	17	23	28	32	24	26	28	26	28	32	30	30	24	32	33	ESTER 5 NE	08	MAX	45	45	47	49	48	52	52	49	49	48	47	45						MIN	10	15	14	22	14	18	28	17	17	27	28	28				FAIRBANKS WSO AIRPORT	MID	MAX	46	43	43	48	48	51	52	45	47	46	46	45	47	57	54			MIN	14	18	20	22	18	25	30	23	24	31	31	29	25	31	34																																																																																																																																																																																																																																																																																																																																																																								
WILLOW WEST	10	MAX	35	45	36	46	45	47	46	42	44	45	43	42	43	40	39			MIN	18	23	29	32	28	27	27	23	31	34	32	26	23	30	29	BRISTOL BAY 06																		DILLINGHAM FAA AIRPORT	22	MAX	34	36	34	37	36	34	34	34	37	36	37	37	39	37	39			MIN	27	27	28		30	21	16	14	28	32	32	32	36	34	32	ILIAMNA FAA AP	09	MAX																		MIN																INTRICATE BAY	17	MAX	38	35	40	40	43	41	42	43	41	42	41	43	43	47	46			MIN	25	22	32	30	30	27	24	21	29	34	26	21	35	35	38	KING SALMON WSO AP	MID	MAX	34	43	35	43	43	34	41	41	42	39	39	45	49	46	47			MIN	26	28	31	30	28	23	14	28	31	28	29	30	35	35	30	PORT ALSWORTH	18	MAX	39	42	42	42	44	40	41	40	44	43	38	44	53	53	48			MIN	23	30	33	30	33	28	24	23	26	34	27	25	34	36	34	WEST CENTRAL 07																		BETHEL WSO AIRPORT	MID	MAX	31	41	38	34	24	27	26	35	38	35	35	42	41	35	39			MIN	19	19	27	17	13	13	10	16	32	29	28	26	33	31	30	NOME WSO AIRPORT	MID	MAX	29	31	35	31	18	23	23	25	33	34	33	33	35	37	36			MIN	20	18	30	15	-1	-3	5	0	25	28	26	29	28	33	29	UNALAKLEET WSO AIRPORT	14	MAX	30	30	41			43	29	28	36	39			37	41	43			MIN	21	21	25			14	14	23	25	32			28	34	33	INTERIOR BASIN 08																		BEAVER	08	MAX		40	42	45	50	50					50	41						MIN		0	20	26	29	24					19	24				BETTLES FAA AIRPORT	MID	OBS																		MAX																		MIN																BIG DELTA FAA/AMOS AP	20	MAX	44	38	46	43	47	46	48	46	46	42	44	43	43	52	53			MIN	25	31	34	36	24	26	27	29	25	38	35	29	24	38	40	CANTWELL 2 E	19	MAX	41	37	41	40	42	44	42	39	36	40	39	37	34	37	36			MIN	18	20	19	25	12	16	15	19	25	26	30	24	21	28	29	CENTRAL NO 2	07	MAX	29	37	48	47	55	51	50	56	52	50	51	48	50	46	56			MIN	-13	-6	-3	8	7	7	10	14	22	17	17	25	18	18	26	CHANDALAR LAKE	17	MAX	21	29	30	31	34	34	34	36	38	39	35	40	38	35	42			MIN	-3	-5	-5	20	11	0	21	0	7	18	21	15	17	12		CHICKEN	08	MAX	30	44	40	42	45	48	50	48	47	46	43	45	42	47	55			MIN	-2	2	7	3	10	15	15	14	15	15	20	27	12	22	27	CIRCLE CITY	08	MAX	27	30	45	47	48	48	48	53	52	48	48	48	48	44	52			MIN	-10	-6	7	5	5	9	10	25	28	15	18	17	17	23	25	COLLEGE OBSERVATORY	08	MAX	35	48	46	45	50	50	53	54	47	50	47	46	46	49	57			MIN	6	22	22	27	23	26	29	25	25	25	32	32	23	24	36	COLLEGE 5 NW	08	MAX	33	46	44	45	48	48	50	52	52	48	47	45	44	47	55			MIN	16	24	25	30	29	33	33	26	26	29	34	31	26	27	37	DELTA DAIRAIR	04	MAX						49	52	50		46	48	49	46	55	56			MIN						22	24	21		30	31	30	28	35	27	DELTA 5 NE	MID	MAX	44	40	46	45	48	49	51	50	48	46	47	45	45	53	54			MIN	24	24	33	28	21	23	21	20	18	28	34	25	19	33	35	DELTA JUNCTION 20 SE	07	MAX	31	45	44	44	47	49	49	52	49	48	50	47	46	48	53			MIN	0	11	15	22	22	25	24	18	19	21	27	31	20	24	25	DRY CREEK	13	MAX	42	44	42	46	47	47	48	51	48	50	50	52	44	53	58			MIN	19	26	33	27	18	21	20	25	19	23	30	28	16	34	32	EAGLE	07	MAX	31	41	45	42	48	48	52	53	49	49	49	48	43	49	52			MIN	-4	11	12	23	18	18	18	22	19	22	19	22	24	22	30	EIELSON FIELD	MID	MAX	49	45	47	49	52	54	56	49	50	47	47	47	50	58	54			MIN	17	23	28	32	24	26	28	26	28	32	30	30	24	32	33	ESTER 5 NE	08	MAX	45	45	47	49	48	52	52	49	49	48	47	45						MIN	10	15	14	22	14	18	28	17	17	27	28	28				FAIRBANKS WSO AIRPORT	MID	MAX	46	43	43	48	48	51	52	45	47	46	46	45	47	57	54			MIN	14	18	20	22	18	25	30	23	24	31	31	29	25	31	34																																																																																																																																																																																																																																																																																																																																																																																										
		MIN	18	23	29	32	28	27	27	23	31	34	32	26	23	30	29	BRISTOL BAY 06																		DILLINGHAM FAA AIRPORT	22	MAX	34	36	34	37	36	34	34	34	37	36	37	37	39	37	39			MIN	27	27	28		30	21	16	14	28	32	32	32	36	34	32	ILIAMNA FAA AP	09	MAX																		MIN																INTRICATE BAY	17	MAX	38	35	40	40	43	41	42	43	41	42	41	43	43	47	46			MIN	25	22	32	30	30	27	24	21	29	34	26	21	35	35	38	KING SALMON WSO AP	MID	MAX	34	43	35	43	43	34	41	41	42	39	39	45	49	46	47			MIN	26	28	31	30	28	23	14	28	31	28	29	30	35	35	30	PORT ALSWORTH	18	MAX	39	42	42	42	44	40	41	40	44	43	38	44	53	53	48			MIN	23	30	33	30	33	28	24	23	26	34	27	25	34	36	34	WEST CENTRAL 07																		BETHEL WSO AIRPORT	MID	MAX	31	41	38	34	24	27	26	35	38	35	35	42	41	35	39			MIN	19	19	27	17	13	13	10	16	32	29	28	26	33	31	30	NOME WSO AIRPORT	MID	MAX	29	31	35	31	18	23	23	25	33	34	33	33	35	37	36			MIN	20	18	30	15	-1	-3	5	0	25	28	26	29	28	33	29	UNALAKLEET WSO AIRPORT	14	MAX	30	30	41			43	29	28	36	39			37	41	43			MIN	21	21	25			14	14	23	25	32			28	34	33	INTERIOR BASIN 08																		BEAVER	08	MAX		40	42	45	50	50					50	41						MIN		0	20	26	29	24					19	24				BETTLES FAA AIRPORT	MID	OBS																		MAX																		MIN																BIG DELTA FAA/AMOS AP	20	MAX	44	38	46	43	47	46	48	46	46	42	44	43	43	52	53			MIN	25	31	34	36	24	26	27	29	25	38	35	29	24	38	40	CANTWELL 2 E	19	MAX	41	37	41	40	42	44	42	39	36	40	39	37	34	37	36			MIN	18	20	19	25	12	16	15	19	25	26	30	24	21	28	29	CENTRAL NO 2	07	MAX	29	37	48	47	55	51	50	56	52	50	51	48	50	46	56			MIN	-13	-6	-3	8	7	7	10	14	22	17	17	25	18	18	26	CHANDALAR LAKE	17	MAX	21	29	30	31	34	34	34	36	38	39	35	40	38	35	42			MIN	-3	-5	-5	20	11	0	21	0	7	18	21	15	17	12		CHICKEN	08	MAX	30	44	40	42	45	48	50	48	47	46	43	45	42	47	55			MIN	-2	2	7	3	10	15	15	14	15	15	20	27	12	22	27	CIRCLE CITY	08	MAX	27	30	45	47	48	48	48	53	52	48	48	48	48	44	52			MIN	-10	-6	7	5	5	9	10	25	28	15	18	17	17	23	25	COLLEGE OBSERVATORY	08	MAX	35	48	46	45	50	50	53	54	47	50	47	46	46	49	57			MIN	6	22	22	27	23	26	29	25	25	25	32	32	23	24	36	COLLEGE 5 NW	08	MAX	33	46	44	45	48	48	50	52	52	48	47	45	44	47	55			MIN	16	24	25	30	29	33	33	26	26	29	34	31	26	27	37	DELTA DAIRAIR	04	MAX						49	52	50		46	48	49	46	55	56			MIN						22	24	21		30	31	30	28	35	27	DELTA 5 NE	MID	MAX	44	40	46	45	48	49	51	50	48	46	47	45	45	53	54			MIN	24	24	33	28	21	23	21	20	18	28	34	25	19	33	35	DELTA JUNCTION 20 SE	07	MAX	31	45	44	44	47	49	49	52	49	48	50	47	46	48	53			MIN	0	11	15	22	22	25	24	18	19	21	27	31	20	24	25	DRY CREEK	13	MAX	42	44	42	46	47	47	48	51	48	50	50	52	44	53	58			MIN	19	26	33	27	18	21	20	25	19	23	30	28	16	34	32	EAGLE	07	MAX	31	41	45	42	48	48	52	53	49	49	49	48	43	49	52			MIN	-4	11	12	23	18	18	18	22	19	22	19	22	24	22	30	EIELSON FIELD	MID	MAX	49	45	47	49	52	54	56	49	50	47	47	47	50	58	54			MIN	17	23	28	32	24	26	28	26	28	32	30	30	24	32	33	ESTER 5 NE	08	MAX	45	45	47	49	48	52	52	49	49	48	47	45						MIN	10	15	14	22	14	18	28	17	17	27	28	28				FAIRBANKS WSO AIRPORT	MID	MAX	46	43	43	48	48	51	52	45	47	46	46	45	47	57	54			MIN	14	18	20	22	18	25	30	23	24	31	31	29	25	31	34																																																																																																																																																																																																																																																																																																																																																																																																												
BRISTOL BAY 06																		DILLINGHAM FAA AIRPORT	22	MAX	34	36	34	37	36	34	34	34	37	36	37	37	39	37	39			MIN	27	27	28		30	21	16	14	28	32	32	32	36	34	32	ILIAMNA FAA AP	09	MAX																		MIN																INTRICATE BAY	17	MAX	38	35	40	40	43	41	42	43	41	42	41	43	43	47	46			MIN	25	22	32	30	30	27	24	21	29	34	26	21	35	35	38	KING SALMON WSO AP	MID	MAX	34	43	35	43	43	34	41	41	42	39	39	45	49	46	47			MIN	26	28	31	30	28	23	14	28	31	28	29	30	35	35	30	PORT ALSWORTH	18	MAX	39	42	42	42	44	40	41	40	44	43	38	44	53	53	48			MIN	23	30	33	30	33	28	24	23	26	34	27	25	34	36	34	WEST CENTRAL 07																		BETHEL WSO AIRPORT	MID	MAX	31	41	38	34	24	27	26	35	38	35	35	42	41	35	39			MIN	19	19	27	17	13	13	10	16	32	29	28	26	33	31	30	NOME WSO AIRPORT	MID	MAX	29	31	35	31	18	23	23	25	33	34	33	33	35	37	36			MIN	20	18	30	15	-1	-3	5	0	25	28	26	29	28	33	29	UNALAKLEET WSO AIRPORT	14	MAX	30	30	41			43	29	28	36	39			37	41	43			MIN	21	21	25			14	14	23	25	32			28	34	33	INTERIOR BASIN 08																		BEAVER	08	MAX		40	42	45	50	50					50	41						MIN		0	20	26	29	24					19	24				BETTLES FAA AIRPORT	MID	OBS																		MAX																		MIN																BIG DELTA FAA/AMOS AP	20	MAX	44	38	46	43	47	46	48	46	46	42	44	43	43	52	53			MIN	25	31	34	36	24	26	27	29	25	38	35	29	24	38	40	CANTWELL 2 E	19	MAX	41	37	41	40	42	44	42	39	36	40	39	37	34	37	36			MIN	18	20	19	25	12	16	15	19	25	26	30	24	21	28	29	CENTRAL NO 2	07	MAX	29	37	48	47	55	51	50	56	52	50	51	48	50	46	56			MIN	-13	-6	-3	8	7	7	10	14	22	17	17	25	18	18	26	CHANDALAR LAKE	17	MAX	21	29	30	31	34	34	34	36	38	39	35	40	38	35	42			MIN	-3	-5	-5	20	11	0	21	0	7	18	21	15	17	12		CHICKEN	08	MAX	30	44	40	42	45	48	50	48	47	46	43	45	42	47	55			MIN	-2	2	7	3	10	15	15	14	15	15	20	27	12	22	27	CIRCLE CITY	08	MAX	27	30	45	47	48	48	48	53	52	48	48	48	48	44	52			MIN	-10	-6	7	5	5	9	10	25	28	15	18	17	17	23	25	COLLEGE OBSERVATORY	08	MAX	35	48	46	45	50	50	53	54	47	50	47	46	46	49	57			MIN	6	22	22	27	23	26	29	25	25	25	32	32	23	24	36	COLLEGE 5 NW	08	MAX	33	46	44	45	48	48	50	52	52	48	47	45	44	47	55			MIN	16	24	25	30	29	33	33	26	26	29	34	31	26	27	37	DELTA DAIRAIR	04	MAX						49	52	50		46	48	49	46	55	56			MIN						22	24	21		30	31	30	28	35	27	DELTA 5 NE	MID	MAX	44	40	46	45	48	49	51	50	48	46	47	45	45	53	54			MIN	24	24	33	28	21	23	21	20	18	28	34	25	19	33	35	DELTA JUNCTION 20 SE	07	MAX	31	45	44	44	47	49	49	52	49	48	50	47	46	48	53			MIN	0	11	15	22	22	25	24	18	19	21	27	31	20	24	25	DRY CREEK	13	MAX	42	44	42	46	47	47	48	51	48	50	50	52	44	53	58			MIN	19	26	33	27	18	21	20	25	19	23	30	28	16	34	32	EAGLE	07	MAX	31	41	45	42	48	48	52	53	49	49	49	48	43	49	52			MIN	-4	11	12	23	18	18	18	22	19	22	19	22	24	22	30	EIELSON FIELD	MID	MAX	49	45	47	49	52	54	56	49	50	47	47	47	50	58	54			MIN	17	23	28	32	24	26	28	26	28	32	30	30	24	32	33	ESTER 5 NE	08	MAX	45	45	47	49	48	52	52	49	49	48	47	45						MIN	10	15	14	22	14	18	28	17	17	27	28	28				FAIRBANKS WSO AIRPORT	MID	MAX	46	43	43	48	48	51	52	45	47	46	46	45	47	57	54			MIN	14	18	20	22	18	25	30	23	24	31	31	29	25	31	34																																																																																																																																																																																																																																																																																																																																																																																																																														
DILLINGHAM FAA AIRPORT	22	MAX	34	36	34	37	36	34	34	34	37	36	37	37	39	37	39			MIN	27	27	28		30	21	16	14	28	32	32	32	36	34	32	ILIAMNA FAA AP	09	MAX																		MIN																INTRICATE BAY	17	MAX	38	35	40	40	43	41	42	43	41	42	41	43	43	47	46			MIN	25	22	32	30	30	27	24	21	29	34	26	21	35	35	38	KING SALMON WSO AP	MID	MAX	34	43	35	43	43	34	41	41	42	39	39	45	49	46	47			MIN	26	28	31	30	28	23	14	28	31	28	29	30	35	35	30	PORT ALSWORTH	18	MAX	39	42	42	42	44	40	41	40	44	43	38	44	53	53	48			MIN	23	30	33	30	33	28	24	23	26	34	27	25	34	36	34	WEST CENTRAL 07																		BETHEL WSO AIRPORT	MID	MAX	31	41	38	34	24	27	26	35	38	35	35	42	41	35	39			MIN	19	19	27	17	13	13	10	16	32	29	28	26	33	31	30	NOME WSO AIRPORT	MID	MAX	29	31	35	31	18	23	23	25	33	34	33	33	35	37	36			MIN	20	18	30	15	-1	-3	5	0	25	28	26	29	28	33	29	UNALAKLEET WSO AIRPORT	14	MAX	30	30	41			43	29	28	36	39			37	41	43			MIN	21	21	25			14	14	23	25	32			28	34	33	INTERIOR BASIN 08																		BEAVER	08	MAX		40	42	45	50	50					50	41						MIN		0	20	26	29	24					19	24				BETTLES FAA AIRPORT	MID	OBS																		MAX																		MIN																BIG DELTA FAA/AMOS AP	20	MAX	44	38	46	43	47	46	48	46	46	42	44	43	43	52	53			MIN	25	31	34	36	24	26	27	29	25	38	35	29	24	38	40	CANTWELL 2 E	19	MAX	41	37	41	40	42	44	42	39	36	40	39	37	34	37	36			MIN	18	20	19	25	12	16	15	19	25	26	30	24	21	28	29	CENTRAL NO 2	07	MAX	29	37	48	47	55	51	50	56	52	50	51	48	50	46	56			MIN	-13	-6	-3	8	7	7	10	14	22	17	17	25	18	18	26	CHANDALAR LAKE	17	MAX	21	29	30	31	34	34	34	36	38	39	35	40	38	35	42			MIN	-3	-5	-5	20	11	0	21	0	7	18	21	15	17	12		CHICKEN	08	MAX	30	44	40	42	45	48	50	48	47	46	43	45	42	47	55			MIN	-2	2	7	3	10	15	15	14	15	15	20	27	12	22	27	CIRCLE CITY	08	MAX	27	30	45	47	48	48	48	53	52	48	48	48	48	44	52			MIN	-10	-6	7	5	5	9	10	25	28	15	18	17	17	23	25	COLLEGE OBSERVATORY	08	MAX	35	48	46	45	50	50	53	54	47	50	47	46	46	49	57			MIN	6	22	22	27	23	26	29	25	25	25	32	32	23	24	36	COLLEGE 5 NW	08	MAX	33	46	44	45	48	48	50	52	52	48	47	45	44	47	55			MIN	16	24	25	30	29	33	33	26	26	29	34	31	26	27	37	DELTA DAIRAIR	04	MAX						49	52	50		46	48	49	46	55	56			MIN						22	24	21		30	31	30	28	35	27	DELTA 5 NE	MID	MAX	44	40	46	45	48	49	51	50	48	46	47	45	45	53	54			MIN	24	24	33	28	21	23	21	20	18	28	34	25	19	33	35	DELTA JUNCTION 20 SE	07	MAX	31	45	44	44	47	49	49	52	49	48	50	47	46	48	53			MIN	0	11	15	22	22	25	24	18	19	21	27	31	20	24	25	DRY CREEK	13	MAX	42	44	42	46	47	47	48	51	48	50	50	52	44	53	58			MIN	19	26	33	27	18	21	20	25	19	23	30	28	16	34	32	EAGLE	07	MAX	31	41	45	42	48	48	52	53	49	49	49	48	43	49	52			MIN	-4	11	12	23	18	18	18	22	19	22	19	22	24	22	30	EIELSON FIELD	MID	MAX	49	45	47	49	52	54	56	49	50	47	47	47	50	58	54			MIN	17	23	28	32	24	26	28	26	28	32	30	30	24	32	33	ESTER 5 NE	08	MAX	45	45	47	49	48	52	52	49	49	48	47	45						MIN	10	15	14	22	14	18	28	17	17	27	28	28				FAIRBANKS WSO AIRPORT	MID	MAX	46	43	43	48	48	51	52	45	47	46	46	45	47	57	54			MIN	14	18	20	22	18	25	30	23	24	31	31	29	25	31	34																																																																																																																																																																																																																																																																																																																																																																																																																																																
		MIN	27	27	28		30	21	16	14	28	32	32	32	36	34	32	ILIAMNA FAA AP	09	MAX																		MIN																INTRICATE BAY	17	MAX	38	35	40	40	43	41	42	43	41	42	41	43	43	47	46			MIN	25	22	32	30	30	27	24	21	29	34	26	21	35	35	38	KING SALMON WSO AP	MID	MAX	34	43	35	43	43	34	41	41	42	39	39	45	49	46	47			MIN	26	28	31	30	28	23	14	28	31	28	29	30	35	35	30	PORT ALSWORTH	18	MAX	39	42	42	42	44	40	41	40	44	43	38	44	53	53	48			MIN	23	30	33	30	33	28	24	23	26	34	27	25	34	36	34	WEST CENTRAL 07																		BETHEL WSO AIRPORT	MID	MAX	31	41	38	34	24	27	26	35	38	35	35	42	41	35	39			MIN	19	19	27	17	13	13	10	16	32	29	28	26	33	31	30	NOME WSO AIRPORT	MID	MAX	29	31	35	31	18	23	23	25	33	34	33	33	35	37	36			MIN	20	18	30	15	-1	-3	5	0	25	28	26	29	28	33	29	UNALAKLEET WSO AIRPORT	14	MAX	30	30	41			43	29	28	36	39			37	41	43			MIN	21	21	25			14	14	23	25	32			28	34	33	INTERIOR BASIN 08																		BEAVER	08	MAX		40	42	45	50	50					50	41						MIN		0	20	26	29	24					19	24				BETTLES FAA AIRPORT	MID	OBS																		MAX																		MIN																BIG DELTA FAA/AMOS AP	20	MAX	44	38	46	43	47	46	48	46	46	42	44	43	43	52	53			MIN	25	31	34	36	24	26	27	29	25	38	35	29	24	38	40	CANTWELL 2 E	19	MAX	41	37	41	40	42	44	42	39	36	40	39	37	34	37	36			MIN	18	20	19	25	12	16	15	19	25	26	30	24	21	28	29	CENTRAL NO 2	07	MAX	29	37	48	47	55	51	50	56	52	50	51	48	50	46	56			MIN	-13	-6	-3	8	7	7	10	14	22	17	17	25	18	18	26	CHANDALAR LAKE	17	MAX	21	29	30	31	34	34	34	36	38	39	35	40	38	35	42			MIN	-3	-5	-5	20	11	0	21	0	7	18	21	15	17	12		CHICKEN	08	MAX	30	44	40	42	45	48	50	48	47	46	43	45	42	47	55			MIN	-2	2	7	3	10	15	15	14	15	15	20	27	12	22	27	CIRCLE CITY	08	MAX	27	30	45	47	48	48	48	53	52	48	48	48	48	44	52			MIN	-10	-6	7	5	5	9	10	25	28	15	18	17	17	23	25	COLLEGE OBSERVATORY	08	MAX	35	48	46	45	50	50	53	54	47	50	47	46	46	49	57			MIN	6	22	22	27	23	26	29	25	25	25	32	32	23	24	36	COLLEGE 5 NW	08	MAX	33	46	44	45	48	48	50	52	52	48	47	45	44	47	55			MIN	16	24	25	30	29	33	33	26	26	29	34	31	26	27	37	DELTA DAIRAIR	04	MAX						49	52	50		46	48	49	46	55	56			MIN						22	24	21		30	31	30	28	35	27	DELTA 5 NE	MID	MAX	44	40	46	45	48	49	51	50	48	46	47	45	45	53	54			MIN	24	24	33	28	21	23	21	20	18	28	34	25	19	33	35	DELTA JUNCTION 20 SE	07	MAX	31	45	44	44	47	49	49	52	49	48	50	47	46	48	53			MIN	0	11	15	22	22	25	24	18	19	21	27	31	20	24	25	DRY CREEK	13	MAX	42	44	42	46	47	47	48	51	48	50	50	52	44	53	58			MIN	19	26	33	27	18	21	20	25	19	23	30	28	16	34	32	EAGLE	07	MAX	31	41	45	42	48	48	52	53	49	49	49	48	43	49	52			MIN	-4	11	12	23	18	18	18	22	19	22	19	22	24	22	30	EIELSON FIELD	MID	MAX	49	45	47	49	52	54	56	49	50	47	47	47	50	58	54			MIN	17	23	28	32	24	26	28	26	28	32	30	30	24	32	33	ESTER 5 NE	08	MAX	45	45	47	49	48	52	52	49	49	48	47	45						MIN	10	15	14	22	14	18	28	17	17	27	28	28				FAIRBANKS WSO AIRPORT	MID	MAX	46	43	43	48	48	51	52	45	47	46	46	45	47	57	54			MIN	14	18	20	22	18	25	30	23	24	31	31	29	25	31	34																																																																																																																																																																																																																																																																																																																																																																																																																																																																		
ILIAMNA FAA AP	09	MAX																		MIN																INTRICATE BAY	17	MAX	38	35	40	40	43	41	42	43	41	42	41	43	43	47	46			MIN	25	22	32	30	30	27	24	21	29	34	26	21	35	35	38	KING SALMON WSO AP	MID	MAX	34	43	35	43	43	34	41	41	42	39	39	45	49	46	47			MIN	26	28	31	30	28	23	14	28	31	28	29	30	35	35	30	PORT ALSWORTH	18	MAX	39	42	42	42	44	40	41	40	44	43	38	44	53	53	48			MIN	23	30	33	30	33	28	24	23	26	34	27	25	34	36	34	WEST CENTRAL 07																		BETHEL WSO AIRPORT	MID	MAX	31	41	38	34	24	27	26	35	38	35	35	42	41	35	39			MIN	19	19	27	17	13	13	10	16	32	29	28	26	33	31	30	NOME WSO AIRPORT	MID	MAX	29	31	35	31	18	23	23	25	33	34	33	33	35	37	36			MIN	20	18	30	15	-1	-3	5	0	25	28	26	29	28	33	29	UNALAKLEET WSO AIRPORT	14	MAX	30	30	41			43	29	28	36	39			37	41	43			MIN	21	21	25			14	14	23	25	32			28	34	33	INTERIOR BASIN 08																		BEAVER	08	MAX		40	42	45	50	50					50	41						MIN		0	20	26	29	24					19	24				BETTLES FAA AIRPORT	MID	OBS																		MAX																		MIN																BIG DELTA FAA/AMOS AP	20	MAX	44	38	46	43	47	46	48	46	46	42	44	43	43	52	53			MIN	25	31	34	36	24	26	27	29	25	38	35	29	24	38	40	CANTWELL 2 E	19	MAX	41	37	41	40	42	44	42	39	36	40	39	37	34	37	36			MIN	18	20	19	25	12	16	15	19	25	26	30	24	21	28	29	CENTRAL NO 2	07	MAX	29	37	48	47	55	51	50	56	52	50	51	48	50	46	56			MIN	-13	-6	-3	8	7	7	10	14	22	17	17	25	18	18	26	CHANDALAR LAKE	17	MAX	21	29	30	31	34	34	34	36	38	39	35	40	38	35	42			MIN	-3	-5	-5	20	11	0	21	0	7	18	21	15	17	12		CHICKEN	08	MAX	30	44	40	42	45	48	50	48	47	46	43	45	42	47	55			MIN	-2	2	7	3	10	15	15	14	15	15	20	27	12	22	27	CIRCLE CITY	08	MAX	27	30	45	47	48	48	48	53	52	48	48	48	48	44	52			MIN	-10	-6	7	5	5	9	10	25	28	15	18	17	17	23	25	COLLEGE OBSERVATORY	08	MAX	35	48	46	45	50	50	53	54	47	50	47	46	46	49	57			MIN	6	22	22	27	23	26	29	25	25	25	32	32	23	24	36	COLLEGE 5 NW	08	MAX	33	46	44	45	48	48	50	52	52	48	47	45	44	47	55			MIN	16	24	25	30	29	33	33	26	26	29	34	31	26	27	37	DELTA DAIRAIR	04	MAX						49	52	50		46	48	49	46	55	56			MIN						22	24	21		30	31	30	28	35	27	DELTA 5 NE	MID	MAX	44	40	46	45	48	49	51	50	48	46	47	45	45	53	54			MIN	24	24	33	28	21	23	21	20	18	28	34	25	19	33	35	DELTA JUNCTION 20 SE	07	MAX	31	45	44	44	47	49	49	52	49	48	50	47	46	48	53			MIN	0	11	15	22	22	25	24	18	19	21	27	31	20	24	25	DRY CREEK	13	MAX	42	44	42	46	47	47	48	51	48	50	50	52	44	53	58			MIN	19	26	33	27	18	21	20	25	19	23	30	28	16	34	32	EAGLE	07	MAX	31	41	45	42	48	48	52	53	49	49	49	48	43	49	52			MIN	-4	11	12	23	18	18	18	22	19	22	19	22	24	22	30	EIELSON FIELD	MID	MAX	49	45	47	49	52	54	56	49	50	47	47	47	50	58	54			MIN	17	23	28	32	24	26	28	26	28	32	30	30	24	32	33	ESTER 5 NE	08	MAX	45	45	47	49	48	52	52	49	49	48	47	45						MIN	10	15	14	22	14	18	28	17	17	27	28	28				FAIRBANKS WSO AIRPORT	MID	MAX	46	43	43	48	48	51	52	45	47	46	46	45	47	57	54			MIN	14	18	20	22	18	25	30	23	24	31	31	29	25	31	34																																																																																																																																																																																																																																																																																																																																																																																																																																																																																				
		MIN																INTRICATE BAY	17	MAX	38	35	40	40	43	41	42	43	41	42	41	43	43	47	46			MIN	25	22	32	30	30	27	24	21	29	34	26	21	35	35	38	KING SALMON WSO AP	MID	MAX	34	43	35	43	43	34	41	41	42	39	39	45	49	46	47			MIN	26	28	31	30	28	23	14	28	31	28	29	30	35	35	30	PORT ALSWORTH	18	MAX	39	42	42	42	44	40	41	40	44	43	38	44	53	53	48			MIN	23	30	33	30	33	28	24	23	26	34	27	25	34	36	34	WEST CENTRAL 07																		BETHEL WSO AIRPORT	MID	MAX	31	41	38	34	24	27	26	35	38	35	35	42	41	35	39			MIN	19	19	27	17	13	13	10	16	32	29	28	26	33	31	30	NOME WSO AIRPORT	MID	MAX	29	31	35	31	18	23	23	25	33	34	33	33	35	37	36			MIN	20	18	30	15	-1	-3	5	0	25	28	26	29	28	33	29	UNALAKLEET WSO AIRPORT	14	MAX	30	30	41			43	29	28	36	39			37	41	43			MIN	21	21	25			14	14	23	25	32			28	34	33	INTERIOR BASIN 08																		BEAVER	08	MAX		40	42	45	50	50					50	41						MIN		0	20	26	29	24					19	24				BETTLES FAA AIRPORT	MID	OBS																		MAX																		MIN																BIG DELTA FAA/AMOS AP	20	MAX	44	38	46	43	47	46	48	46	46	42	44	43	43	52	53			MIN	25	31	34	36	24	26	27	29	25	38	35	29	24	38	40	CANTWELL 2 E	19	MAX	41	37	41	40	42	44	42	39	36	40	39	37	34	37	36			MIN	18	20	19	25	12	16	15	19	25	26	30	24	21	28	29	CENTRAL NO 2	07	MAX	29	37	48	47	55	51	50	56	52	50	51	48	50	46	56			MIN	-13	-6	-3	8	7	7	10	14	22	17	17	25	18	18	26	CHANDALAR LAKE	17	MAX	21	29	30	31	34	34	34	36	38	39	35	40	38	35	42			MIN	-3	-5	-5	20	11	0	21	0	7	18	21	15	17	12		CHICKEN	08	MAX	30	44	40	42	45	48	50	48	47	46	43	45	42	47	55			MIN	-2	2	7	3	10	15	15	14	15	15	20	27	12	22	27	CIRCLE CITY	08	MAX	27	30	45	47	48	48	48	53	52	48	48	48	48	44	52			MIN	-10	-6	7	5	5	9	10	25	28	15	18	17	17	23	25	COLLEGE OBSERVATORY	08	MAX	35	48	46	45	50	50	53	54	47	50	47	46	46	49	57			MIN	6	22	22	27	23	26	29	25	25	25	32	32	23	24	36	COLLEGE 5 NW	08	MAX	33	46	44	45	48	48	50	52	52	48	47	45	44	47	55			MIN	16	24	25	30	29	33	33	26	26	29	34	31	26	27	37	DELTA DAIRAIR	04	MAX						49	52	50		46	48	49	46	55	56			MIN						22	24	21		30	31	30	28	35	27	DELTA 5 NE	MID	MAX	44	40	46	45	48	49	51	50	48	46	47	45	45	53	54			MIN	24	24	33	28	21	23	21	20	18	28	34	25	19	33	35	DELTA JUNCTION 20 SE	07	MAX	31	45	44	44	47	49	49	52	49	48	50	47	46	48	53			MIN	0	11	15	22	22	25	24	18	19	21	27	31	20	24	25	DRY CREEK	13	MAX	42	44	42	46	47	47	48	51	48	50	50	52	44	53	58			MIN	19	26	33	27	18	21	20	25	19	23	30	28	16	34	32	EAGLE	07	MAX	31	41	45	42	48	48	52	53	49	49	49	48	43	49	52			MIN	-4	11	12	23	18	18	18	22	19	22	19	22	24	22	30	EIELSON FIELD	MID	MAX	49	45	47	49	52	54	56	49	50	47	47	47	50	58	54			MIN	17	23	28	32	24	26	28	26	28	32	30	30	24	32	33	ESTER 5 NE	08	MAX	45	45	47	49	48	52	52	49	49	48	47	45						MIN	10	15	14	22	14	18	28	17	17	27	28	28				FAIRBANKS WSO AIRPORT	MID	MAX	46	43	43	48	48	51	52	45	47	46	46	45	47	57	54			MIN	14	18	20	22	18	25	30	23	24	31	31	29	25	31	34																																																																																																																																																																																																																																																																																																																																																																																																																																																																																																						
INTRICATE BAY	17	MAX	38	35	40	40	43	41	42	43	41	42	41	43	43	47	46			MIN	25	22	32	30	30	27	24	21	29	34	26	21	35	35	38	KING SALMON WSO AP	MID	MAX	34	43	35	43	43	34	41	41	42	39	39	45	49	46	47			MIN	26	28	31	30	28	23	14	28	31	28	29	30	35	35	30	PORT ALSWORTH	18	MAX	39	42	42	42	44	40	41	40	44	43	38	44	53	53	48			MIN	23	30	33	30	33	28	24	23	26	34	27	25	34	36	34	WEST CENTRAL 07																		BETHEL WSO AIRPORT	MID	MAX	31	41	38	34	24	27	26	35	38	35	35	42	41	35	39			MIN	19	19	27	17	13	13	10	16	32	29	28	26	33	31	30	NOME WSO AIRPORT	MID	MAX	29	31	35	31	18	23	23	25	33	34	33	33	35	37	36			MIN	20	18	30	15	-1	-3	5	0	25	28	26	29	28	33	29	UNALAKLEET WSO AIRPORT	14	MAX	30	30	41			43	29	28	36	39			37	41	43			MIN	21	21	25			14	14	23	25	32			28	34	33	INTERIOR BASIN 08																		BEAVER	08	MAX		40	42	45	50	50					50	41						MIN		0	20	26	29	24					19	24				BETTLES FAA AIRPORT	MID	OBS																		MAX																		MIN																BIG DELTA FAA/AMOS AP	20	MAX	44	38	46	43	47	46	48	46	46	42	44	43	43	52	53			MIN	25	31	34	36	24	26	27	29	25	38	35	29	24	38	40	CANTWELL 2 E	19	MAX	41	37	41	40	42	44	42	39	36	40	39	37	34	37	36			MIN	18	20	19	25	12	16	15	19	25	26	30	24	21	28	29	CENTRAL NO 2	07	MAX	29	37	48	47	55	51	50	56	52	50	51	48	50	46	56			MIN	-13	-6	-3	8	7	7	10	14	22	17	17	25	18	18	26	CHANDALAR LAKE	17	MAX	21	29	30	31	34	34	34	36	38	39	35	40	38	35	42			MIN	-3	-5	-5	20	11	0	21	0	7	18	21	15	17	12		CHICKEN	08	MAX	30	44	40	42	45	48	50	48	47	46	43	45	42	47	55			MIN	-2	2	7	3	10	15	15	14	15	15	20	27	12	22	27	CIRCLE CITY	08	MAX	27	30	45	47	48	48	48	53	52	48	48	48	48	44	52			MIN	-10	-6	7	5	5	9	10	25	28	15	18	17	17	23	25	COLLEGE OBSERVATORY	08	MAX	35	48	46	45	50	50	53	54	47	50	47	46	46	49	57			MIN	6	22	22	27	23	26	29	25	25	25	32	32	23	24	36	COLLEGE 5 NW	08	MAX	33	46	44	45	48	48	50	52	52	48	47	45	44	47	55			MIN	16	24	25	30	29	33	33	26	26	29	34	31	26	27	37	DELTA DAIRAIR	04	MAX						49	52	50		46	48	49	46	55	56			MIN						22	24	21		30	31	30	28	35	27	DELTA 5 NE	MID	MAX	44	40	46	45	48	49	51	50	48	46	47	45	45	53	54			MIN	24	24	33	28	21	23	21	20	18	28	34	25	19	33	35	DELTA JUNCTION 20 SE	07	MAX	31	45	44	44	47	49	49	52	49	48	50	47	46	48	53			MIN	0	11	15	22	22	25	24	18	19	21	27	31	20	24	25	DRY CREEK	13	MAX	42	44	42	46	47	47	48	51	48	50	50	52	44	53	58			MIN	19	26	33	27	18	21	20	25	19	23	30	28	16	34	32	EAGLE	07	MAX	31	41	45	42	48	48	52	53	49	49	49	48	43	49	52			MIN	-4	11	12	23	18	18	18	22	19	22	19	22	24	22	30	EIELSON FIELD	MID	MAX	49	45	47	49	52	54	56	49	50	47	47	47	50	58	54			MIN	17	23	28	32	24	26	28	26	28	32	30	30	24	32	33	ESTER 5 NE	08	MAX	45	45	47	49	48	52	52	49	49	48	47	45						MIN	10	15	14	22	14	18	28	17	17	27	28	28				FAIRBANKS WSO AIRPORT	MID	MAX	46	43	43	48	48	51	52	45	47	46	46	45	47	57	54			MIN	14	18	20	22	18	25	30	23	24	31	31	29	25	31	34																																																																																																																																																																																																																																																																																																																																																																																																																																																																																																																								
		MIN	25	22	32	30	30	27	24	21	29	34	26	21	35	35	38	KING SALMON WSO AP	MID	MAX	34	43	35	43	43	34	41	41	42	39	39	45	49	46	47			MIN	26	28	31	30	28	23	14	28	31	28	29	30	35	35	30	PORT ALSWORTH	18	MAX	39	42	42	42	44	40	41	40	44	43	38	44	53	53	48			MIN	23	30	33	30	33	28	24	23	26	34	27	25	34	36	34	WEST CENTRAL 07																		BETHEL WSO AIRPORT	MID	MAX	31	41	38	34	24	27	26	35	38	35	35	42	41	35	39			MIN	19	19	27	17	13	13	10	16	32	29	28	26	33	31	30	NOME WSO AIRPORT	MID	MAX	29	31	35	31	18	23	23	25	33	34	33	33	35	37	36			MIN	20	18	30	15	-1	-3	5	0	25	28	26	29	28	33	29	UNALAKLEET WSO AIRPORT	14	MAX	30	30	41			43	29	28	36	39			37	41	43			MIN	21	21	25			14	14	23	25	32			28	34	33	INTERIOR BASIN 08																		BEAVER	08	MAX		40	42	45	50	50					50	41						MIN		0	20	26	29	24					19	24				BETTLES FAA AIRPORT	MID	OBS																		MAX																		MIN																BIG DELTA FAA/AMOS AP	20	MAX	44	38	46	43	47	46	48	46	46	42	44	43	43	52	53			MIN	25	31	34	36	24	26	27	29	25	38	35	29	24	38	40	CANTWELL 2 E	19	MAX	41	37	41	40	42	44	42	39	36	40	39	37	34	37	36			MIN	18	20	19	25	12	16	15	19	25	26	30	24	21	28	29	CENTRAL NO 2	07	MAX	29	37	48	47	55	51	50	56	52	50	51	48	50	46	56			MIN	-13	-6	-3	8	7	7	10	14	22	17	17	25	18	18	26	CHANDALAR LAKE	17	MAX	21	29	30	31	34	34	34	36	38	39	35	40	38	35	42			MIN	-3	-5	-5	20	11	0	21	0	7	18	21	15	17	12		CHICKEN	08	MAX	30	44	40	42	45	48	50	48	47	46	43	45	42	47	55			MIN	-2	2	7	3	10	15	15	14	15	15	20	27	12	22	27	CIRCLE CITY	08	MAX	27	30	45	47	48	48	48	53	52	48	48	48	48	44	52			MIN	-10	-6	7	5	5	9	10	25	28	15	18	17	17	23	25	COLLEGE OBSERVATORY	08	MAX	35	48	46	45	50	50	53	54	47	50	47	46	46	49	57			MIN	6	22	22	27	23	26	29	25	25	25	32	32	23	24	36	COLLEGE 5 NW	08	MAX	33	46	44	45	48	48	50	52	52	48	47	45	44	47	55			MIN	16	24	25	30	29	33	33	26	26	29	34	31	26	27	37	DELTA DAIRAIR	04	MAX						49	52	50		46	48	49	46	55	56			MIN						22	24	21		30	31	30	28	35	27	DELTA 5 NE	MID	MAX	44	40	46	45	48	49	51	50	48	46	47	45	45	53	54			MIN	24	24	33	28	21	23	21	20	18	28	34	25	19	33	35	DELTA JUNCTION 20 SE	07	MAX	31	45	44	44	47	49	49	52	49	48	50	47	46	48	53			MIN	0	11	15	22	22	25	24	18	19	21	27	31	20	24	25	DRY CREEK	13	MAX	42	44	42	46	47	47	48	51	48	50	50	52	44	53	58			MIN	19	26	33	27	18	21	20	25	19	23	30	28	16	34	32	EAGLE	07	MAX	31	41	45	42	48	48	52	53	49	49	49	48	43	49	52			MIN	-4	11	12	23	18	18	18	22	19	22	19	22	24	22	30	EIELSON FIELD	MID	MAX	49	45	47	49	52	54	56	49	50	47	47	47	50	58	54			MIN	17	23	28	32	24	26	28	26	28	32	30	30	24	32	33	ESTER 5 NE	08	MAX	45	45	47	49	48	52	52	49	49	48	47	45						MIN	10	15	14	22	14	18	28	17	17	27	28	28				FAIRBANKS WSO AIRPORT	MID	MAX	46	43	43	48	48	51	52	45	47	46	46	45	47	57	54			MIN	14	18	20	22	18	25	30	23	24	31	31	29	25	31	34																																																																																																																																																																																																																																																																																																																																																																																																																																																																																																																																										
KING SALMON WSO AP	MID	MAX	34	43	35	43	43	34	41	41	42	39	39	45	49	46	47			MIN	26	28	31	30	28	23	14	28	31	28	29	30	35	35	30	PORT ALSWORTH	18	MAX	39	42	42	42	44	40	41	40	44	43	38	44	53	53	48			MIN	23	30	33	30	33	28	24	23	26	34	27	25	34	36	34	WEST CENTRAL 07																		BETHEL WSO AIRPORT	MID	MAX	31	41	38	34	24	27	26	35	38	35	35	42	41	35	39			MIN	19	19	27	17	13	13	10	16	32	29	28	26	33	31	30	NOME WSO AIRPORT	MID	MAX	29	31	35	31	18	23	23	25	33	34	33	33	35	37	36			MIN	20	18	30	15	-1	-3	5	0	25	28	26	29	28	33	29	UNALAKLEET WSO AIRPORT	14	MAX	30	30	41			43	29	28	36	39			37	41	43			MIN	21	21	25			14	14	23	25	32			28	34	33	INTERIOR BASIN 08																		BEAVER	08	MAX		40	42	45	50	50					50	41						MIN		0	20	26	29	24					19	24				BETTLES FAA AIRPORT	MID	OBS																		MAX																		MIN																BIG DELTA FAA/AMOS AP	20	MAX	44	38	46	43	47	46	48	46	46	42	44	43	43	52	53			MIN	25	31	34	36	24	26	27	29	25	38	35	29	24	38	40	CANTWELL 2 E	19	MAX	41	37	41	40	42	44	42	39	36	40	39	37	34	37	36			MIN	18	20	19	25	12	16	15	19	25	26	30	24	21	28	29	CENTRAL NO 2	07	MAX	29	37	48	47	55	51	50	56	52	50	51	48	50	46	56			MIN	-13	-6	-3	8	7	7	10	14	22	17	17	25	18	18	26	CHANDALAR LAKE	17	MAX	21	29	30	31	34	34	34	36	38	39	35	40	38	35	42			MIN	-3	-5	-5	20	11	0	21	0	7	18	21	15	17	12		CHICKEN	08	MAX	30	44	40	42	45	48	50	48	47	46	43	45	42	47	55			MIN	-2	2	7	3	10	15	15	14	15	15	20	27	12	22	27	CIRCLE CITY	08	MAX	27	30	45	47	48	48	48	53	52	48	48	48	48	44	52			MIN	-10	-6	7	5	5	9	10	25	28	15	18	17	17	23	25	COLLEGE OBSERVATORY	08	MAX	35	48	46	45	50	50	53	54	47	50	47	46	46	49	57			MIN	6	22	22	27	23	26	29	25	25	25	32	32	23	24	36	COLLEGE 5 NW	08	MAX	33	46	44	45	48	48	50	52	52	48	47	45	44	47	55			MIN	16	24	25	30	29	33	33	26	26	29	34	31	26	27	37	DELTA DAIRAIR	04	MAX						49	52	50		46	48	49	46	55	56			MIN						22	24	21		30	31	30	28	35	27	DELTA 5 NE	MID	MAX	44	40	46	45	48	49	51	50	48	46	47	45	45	53	54			MIN	24	24	33	28	21	23	21	20	18	28	34	25	19	33	35	DELTA JUNCTION 20 SE	07	MAX	31	45	44	44	47	49	49	52	49	48	50	47	46	48	53			MIN	0	11	15	22	22	25	24	18	19	21	27	31	20	24	25	DRY CREEK	13	MAX	42	44	42	46	47	47	48	51	48	50	50	52	44	53	58			MIN	19	26	33	27	18	21	20	25	19	23	30	28	16	34	32	EAGLE	07	MAX	31	41	45	42	48	48	52	53	49	49	49	48	43	49	52			MIN	-4	11	12	23	18	18	18	22	19	22	19	22	24	22	30	EIELSON FIELD	MID	MAX	49	45	47	49	52	54	56	49	50	47	47	47	50	58	54			MIN	17	23	28	32	24	26	28	26	28	32	30	30	24	32	33	ESTER 5 NE	08	MAX	45	45	47	49	48	52	52	49	49	48	47	45						MIN	10	15	14	22	14	18	28	17	17	27	28	28				FAIRBANKS WSO AIRPORT	MID	MAX	46	43	43	48	48	51	52	45	47	46	46	45	47	57	54			MIN	14	18	20	22	18	25	30	23	24	31	31	29	25	31	34																																																																																																																																																																																																																																																																																																																																																																																																																																																																																																																																																												
		MIN	26	28	31	30	28	23	14	28	31	28	29	30	35	35	30	PORT ALSWORTH	18	MAX	39	42	42	42	44	40	41	40	44	43	38	44	53	53	48			MIN	23	30	33	30	33	28	24	23	26	34	27	25	34	36	34	WEST CENTRAL 07																		BETHEL WSO AIRPORT	MID	MAX	31	41	38	34	24	27	26	35	38	35	35	42	41	35	39			MIN	19	19	27	17	13	13	10	16	32	29	28	26	33	31	30	NOME WSO AIRPORT	MID	MAX	29	31	35	31	18	23	23	25	33	34	33	33	35	37	36			MIN	20	18	30	15	-1	-3	5	0	25	28	26	29	28	33	29	UNALAKLEET WSO AIRPORT	14	MAX	30	30	41			43	29	28	36	39			37	41	43			MIN	21	21	25			14	14	23	25	32			28	34	33	INTERIOR BASIN 08																		BEAVER	08	MAX		40	42	45	50	50					50	41						MIN		0	20	26	29	24					19	24				BETTLES FAA AIRPORT	MID	OBS																		MAX																		MIN																BIG DELTA FAA/AMOS AP	20	MAX	44	38	46	43	47	46	48	46	46	42	44	43	43	52	53			MIN	25	31	34	36	24	26	27	29	25	38	35	29	24	38	40	CANTWELL 2 E	19	MAX	41	37	41	40	42	44	42	39	36	40	39	37	34	37	36			MIN	18	20	19	25	12	16	15	19	25	26	30	24	21	28	29	CENTRAL NO 2	07	MAX	29	37	48	47	55	51	50	56	52	50	51	48	50	46	56			MIN	-13	-6	-3	8	7	7	10	14	22	17	17	25	18	18	26	CHANDALAR LAKE	17	MAX	21	29	30	31	34	34	34	36	38	39	35	40	38	35	42			MIN	-3	-5	-5	20	11	0	21	0	7	18	21	15	17	12		CHICKEN	08	MAX	30	44	40	42	45	48	50	48	47	46	43	45	42	47	55			MIN	-2	2	7	3	10	15	15	14	15	15	20	27	12	22	27	CIRCLE CITY	08	MAX	27	30	45	47	48	48	48	53	52	48	48	48	48	44	52			MIN	-10	-6	7	5	5	9	10	25	28	15	18	17	17	23	25	COLLEGE OBSERVATORY	08	MAX	35	48	46	45	50	50	53	54	47	50	47	46	46	49	57			MIN	6	22	22	27	23	26	29	25	25	25	32	32	23	24	36	COLLEGE 5 NW	08	MAX	33	46	44	45	48	48	50	52	52	48	47	45	44	47	55			MIN	16	24	25	30	29	33	33	26	26	29	34	31	26	27	37	DELTA DAIRAIR	04	MAX						49	52	50		46	48	49	46	55	56			MIN						22	24	21		30	31	30	28	35	27	DELTA 5 NE	MID	MAX	44	40	46	45	48	49	51	50	48	46	47	45	45	53	54			MIN	24	24	33	28	21	23	21	20	18	28	34	25	19	33	35	DELTA JUNCTION 20 SE	07	MAX	31	45	44	44	47	49	49	52	49	48	50	47	46	48	53			MIN	0	11	15	22	22	25	24	18	19	21	27	31	20	24	25	DRY CREEK	13	MAX	42	44	42	46	47	47	48	51	48	50	50	52	44	53	58			MIN	19	26	33	27	18	21	20	25	19	23	30	28	16	34	32	EAGLE	07	MAX	31	41	45	42	48	48	52	53	49	49	49	48	43	49	52			MIN	-4	11	12	23	18	18	18	22	19	22	19	22	24	22	30	EIELSON FIELD	MID	MAX	49	45	47	49	52	54	56	49	50	47	47	47	50	58	54			MIN	17	23	28	32	24	26	28	26	28	32	30	30	24	32	33	ESTER 5 NE	08	MAX	45	45	47	49	48	52	52	49	49	48	47	45						MIN	10	15	14	22	14	18	28	17	17	27	28	28				FAIRBANKS WSO AIRPORT	MID	MAX	46	43	43	48	48	51	52	45	47	46	46	45	47	57	54			MIN	14	18	20	22	18	25	30	23	24	31	31	29	25	31	34																																																																																																																																																																																																																																																																																																																																																																																																																																																																																																																																																																														
PORT ALSWORTH	18	MAX	39	42	42	42	44	40	41	40	44	43	38	44	53	53	48			MIN	23	30	33	30	33	28	24	23	26	34	27	25	34	36	34	WEST CENTRAL 07																		BETHEL WSO AIRPORT	MID	MAX	31	41	38	34	24	27	26	35	38	35	35	42	41	35	39			MIN	19	19	27	17	13	13	10	16	32	29	28	26	33	31	30	NOME WSO AIRPORT	MID	MAX	29	31	35	31	18	23	23	25	33	34	33	33	35	37	36			MIN	20	18	30	15	-1	-3	5	0	25	28	26	29	28	33	29	UNALAKLEET WSO AIRPORT	14	MAX	30	30	41			43	29	28	36	39			37	41	43			MIN	21	21	25			14	14	23	25	32			28	34	33	INTERIOR BASIN 08																		BEAVER	08	MAX		40	42	45	50	50					50	41						MIN		0	20	26	29	24					19	24				BETTLES FAA AIRPORT	MID	OBS																		MAX																		MIN																BIG DELTA FAA/AMOS AP	20	MAX	44	38	46	43	47	46	48	46	46	42	44	43	43	52	53			MIN	25	31	34	36	24	26	27	29	25	38	35	29	24	38	40	CANTWELL 2 E	19	MAX	41	37	41	40	42	44	42	39	36	40	39	37	34	37	36			MIN	18	20	19	25	12	16	15	19	25	26	30	24	21	28	29	CENTRAL NO 2	07	MAX	29	37	48	47	55	51	50	56	52	50	51	48	50	46	56			MIN	-13	-6	-3	8	7	7	10	14	22	17	17	25	18	18	26	CHANDALAR LAKE	17	MAX	21	29	30	31	34	34	34	36	38	39	35	40	38	35	42			MIN	-3	-5	-5	20	11	0	21	0	7	18	21	15	17	12		CHICKEN	08	MAX	30	44	40	42	45	48	50	48	47	46	43	45	42	47	55			MIN	-2	2	7	3	10	15	15	14	15	15	20	27	12	22	27	CIRCLE CITY	08	MAX	27	30	45	47	48	48	48	53	52	48	48	48	48	44	52			MIN	-10	-6	7	5	5	9	10	25	28	15	18	17	17	23	25	COLLEGE OBSERVATORY	08	MAX	35	48	46	45	50	50	53	54	47	50	47	46	46	49	57			MIN	6	22	22	27	23	26	29	25	25	25	32	32	23	24	36	COLLEGE 5 NW	08	MAX	33	46	44	45	48	48	50	52	52	48	47	45	44	47	55			MIN	16	24	25	30	29	33	33	26	26	29	34	31	26	27	37	DELTA DAIRAIR	04	MAX						49	52	50		46	48	49	46	55	56			MIN						22	24	21		30	31	30	28	35	27	DELTA 5 NE	MID	MAX	44	40	46	45	48	49	51	50	48	46	47	45	45	53	54			MIN	24	24	33	28	21	23	21	20	18	28	34	25	19	33	35	DELTA JUNCTION 20 SE	07	MAX	31	45	44	44	47	49	49	52	49	48	50	47	46	48	53			MIN	0	11	15	22	22	25	24	18	19	21	27	31	20	24	25	DRY CREEK	13	MAX	42	44	42	46	47	47	48	51	48	50	50	52	44	53	58			MIN	19	26	33	27	18	21	20	25	19	23	30	28	16	34	32	EAGLE	07	MAX	31	41	45	42	48	48	52	53	49	49	49	48	43	49	52			MIN	-4	11	12	23	18	18	18	22	19	22	19	22	24	22	30	EIELSON FIELD	MID	MAX	49	45	47	49	52	54	56	49	50	47	47	47	50	58	54			MIN	17	23	28	32	24	26	28	26	28	32	30	30	24	32	33	ESTER 5 NE	08	MAX	45	45	47	49	48	52	52	49	49	48	47	45						MIN	10	15	14	22	14	18	28	17	17	27	28	28				FAIRBANKS WSO AIRPORT	MID	MAX	46	43	43	48	48	51	52	45	47	46	46	45	47	57	54			MIN	14	18	20	22	18	25	30	23	24	31	31	29	25	31	34																																																																																																																																																																																																																																																																																																																																																																																																																																																																																																																																																																																																
		MIN	23	30	33	30	33	28	24	23	26	34	27	25	34	36	34	WEST CENTRAL 07																		BETHEL WSO AIRPORT	MID	MAX	31	41	38	34	24	27	26	35	38	35	35	42	41	35	39			MIN	19	19	27	17	13	13	10	16	32	29	28	26	33	31	30	NOME WSO AIRPORT	MID	MAX	29	31	35	31	18	23	23	25	33	34	33	33	35	37	36			MIN	20	18	30	15	-1	-3	5	0	25	28	26	29	28	33	29	UNALAKLEET WSO AIRPORT	14	MAX	30	30	41			43	29	28	36	39			37	41	43			MIN	21	21	25			14	14	23	25	32			28	34	33	INTERIOR BASIN 08																		BEAVER	08	MAX		40	42	45	50	50					50	41						MIN		0	20	26	29	24					19	24				BETTLES FAA AIRPORT	MID	OBS																		MAX																		MIN																BIG DELTA FAA/AMOS AP	20	MAX	44	38	46	43	47	46	48	46	46	42	44	43	43	52	53			MIN	25	31	34	36	24	26	27	29	25	38	35	29	24	38	40	CANTWELL 2 E	19	MAX	41	37	41	40	42	44	42	39	36	40	39	37	34	37	36			MIN	18	20	19	25	12	16	15	19	25	26	30	24	21	28	29	CENTRAL NO 2	07	MAX	29	37	48	47	55	51	50	56	52	50	51	48	50	46	56			MIN	-13	-6	-3	8	7	7	10	14	22	17	17	25	18	18	26	CHANDALAR LAKE	17	MAX	21	29	30	31	34	34	34	36	38	39	35	40	38	35	42			MIN	-3	-5	-5	20	11	0	21	0	7	18	21	15	17	12		CHICKEN	08	MAX	30	44	40	42	45	48	50	48	47	46	43	45	42	47	55			MIN	-2	2	7	3	10	15	15	14	15	15	20	27	12	22	27	CIRCLE CITY	08	MAX	27	30	45	47	48	48	48	53	52	48	48	48	48	44	52			MIN	-10	-6	7	5	5	9	10	25	28	15	18	17	17	23	25	COLLEGE OBSERVATORY	08	MAX	35	48	46	45	50	50	53	54	47	50	47	46	46	49	57			MIN	6	22	22	27	23	26	29	25	25	25	32	32	23	24	36	COLLEGE 5 NW	08	MAX	33	46	44	45	48	48	50	52	52	48	47	45	44	47	55			MIN	16	24	25	30	29	33	33	26	26	29	34	31	26	27	37	DELTA DAIRAIR	04	MAX						49	52	50		46	48	49	46	55	56			MIN						22	24	21		30	31	30	28	35	27	DELTA 5 NE	MID	MAX	44	40	46	45	48	49	51	50	48	46	47	45	45	53	54			MIN	24	24	33	28	21	23	21	20	18	28	34	25	19	33	35	DELTA JUNCTION 20 SE	07	MAX	31	45	44	44	47	49	49	52	49	48	50	47	46	48	53			MIN	0	11	15	22	22	25	24	18	19	21	27	31	20	24	25	DRY CREEK	13	MAX	42	44	42	46	47	47	48	51	48	50	50	52	44	53	58			MIN	19	26	33	27	18	21	20	25	19	23	30	28	16	34	32	EAGLE	07	MAX	31	41	45	42	48	48	52	53	49	49	49	48	43	49	52			MIN	-4	11	12	23	18	18	18	22	19	22	19	22	24	22	30	EIELSON FIELD	MID	MAX	49	45	47	49	52	54	56	49	50	47	47	47	50	58	54			MIN	17	23	28	32	24	26	28	26	28	32	30	30	24	32	33	ESTER 5 NE	08	MAX	45	45	47	49	48	52	52	49	49	48	47	45						MIN	10	15	14	22	14	18	28	17	17	27	28	28				FAIRBANKS WSO AIRPORT	MID	MAX	46	43	43	48	48	51	52	45	47	46	46	45	47	57	54			MIN	14	18	20	22	18	25	30	23	24	31	31	29	25	31	34																																																																																																																																																																																																																																																																																																																																																																																																																																																																																																																																																																																																																		
WEST CENTRAL 07																		BETHEL WSO AIRPORT	MID	MAX	31	41	38	34	24	27	26	35	38	35	35	42	41	35	39			MIN	19	19	27	17	13	13	10	16	32	29	28	26	33	31	30	NOME WSO AIRPORT	MID	MAX	29	31	35	31	18	23	23	25	33	34	33	33	35	37	36			MIN	20	18	30	15	-1	-3	5	0	25	28	26	29	28	33	29	UNALAKLEET WSO AIRPORT	14	MAX	30	30	41			43	29	28	36	39			37	41	43			MIN	21	21	25			14	14	23	25	32			28	34	33	INTERIOR BASIN 08																		BEAVER	08	MAX		40	42	45	50	50					50	41						MIN		0	20	26	29	24					19	24				BETTLES FAA AIRPORT	MID	OBS																		MAX																		MIN																BIG DELTA FAA/AMOS AP	20	MAX	44	38	46	43	47	46	48	46	46	42	44	43	43	52	53			MIN	25	31	34	36	24	26	27	29	25	38	35	29	24	38	40	CANTWELL 2 E	19	MAX	41	37	41	40	42	44	42	39	36	40	39	37	34	37	36			MIN	18	20	19	25	12	16	15	19	25	26	30	24	21	28	29	CENTRAL NO 2	07	MAX	29	37	48	47	55	51	50	56	52	50	51	48	50	46	56			MIN	-13	-6	-3	8	7	7	10	14	22	17	17	25	18	18	26	CHANDALAR LAKE	17	MAX	21	29	30	31	34	34	34	36	38	39	35	40	38	35	42			MIN	-3	-5	-5	20	11	0	21	0	7	18	21	15	17	12		CHICKEN	08	MAX	30	44	40	42	45	48	50	48	47	46	43	45	42	47	55			MIN	-2	2	7	3	10	15	15	14	15	15	20	27	12	22	27	CIRCLE CITY	08	MAX	27	30	45	47	48	48	48	53	52	48	48	48	48	44	52			MIN	-10	-6	7	5	5	9	10	25	28	15	18	17	17	23	25	COLLEGE OBSERVATORY	08	MAX	35	48	46	45	50	50	53	54	47	50	47	46	46	49	57			MIN	6	22	22	27	23	26	29	25	25	25	32	32	23	24	36	COLLEGE 5 NW	08	MAX	33	46	44	45	48	48	50	52	52	48	47	45	44	47	55			MIN	16	24	25	30	29	33	33	26	26	29	34	31	26	27	37	DELTA DAIRAIR	04	MAX						49	52	50		46	48	49	46	55	56			MIN						22	24	21		30	31	30	28	35	27	DELTA 5 NE	MID	MAX	44	40	46	45	48	49	51	50	48	46	47	45	45	53	54			MIN	24	24	33	28	21	23	21	20	18	28	34	25	19	33	35	DELTA JUNCTION 20 SE	07	MAX	31	45	44	44	47	49	49	52	49	48	50	47	46	48	53			MIN	0	11	15	22	22	25	24	18	19	21	27	31	20	24	25	DRY CREEK	13	MAX	42	44	42	46	47	47	48	51	48	50	50	52	44	53	58			MIN	19	26	33	27	18	21	20	25	19	23	30	28	16	34	32	EAGLE	07	MAX	31	41	45	42	48	48	52	53	49	49	49	48	43	49	52			MIN	-4	11	12	23	18	18	18	22	19	22	19	22	24	22	30	EIELSON FIELD	MID	MAX	49	45	47	49	52	54	56	49	50	47	47	47	50	58	54			MIN	17	23	28	32	24	26	28	26	28	32	30	30	24	32	33	ESTER 5 NE	08	MAX	45	45	47	49	48	52	52	49	49	48	47	45						MIN	10	15	14	22	14	18	28	17	17	27	28	28				FAIRBANKS WSO AIRPORT	MID	MAX	46	43	43	48	48	51	52	45	47	46	46	45	47	57	54			MIN	14	18	20	22	18	25	30	23	24	31	31	29	25	31	34																																																																																																																																																																																																																																																																																																																																																																																																																																																																																																																																																																																																																																				
BETHEL WSO AIRPORT	MID	MAX	31	41	38	34	24	27	26	35	38	35	35	42	41	35	39			MIN	19	19	27	17	13	13	10	16	32	29	28	26	33	31	30	NOME WSO AIRPORT	MID	MAX	29	31	35	31	18	23	23	25	33	34	33	33	35	37	36			MIN	20	18	30	15	-1	-3	5	0	25	28	26	29	28	33	29	UNALAKLEET WSO AIRPORT	14	MAX	30	30	41			43	29	28	36	39			37	41	43			MIN	21	21	25			14	14	23	25	32			28	34	33	INTERIOR BASIN 08																		BEAVER	08	MAX		40	42	45	50	50					50	41						MIN		0	20	26	29	24					19	24				BETTLES FAA AIRPORT	MID	OBS																		MAX																		MIN																BIG DELTA FAA/AMOS AP	20	MAX	44	38	46	43	47	46	48	46	46	42	44	43	43	52	53			MIN	25	31	34	36	24	26	27	29	25	38	35	29	24	38	40	CANTWELL 2 E	19	MAX	41	37	41	40	42	44	42	39	36	40	39	37	34	37	36			MIN	18	20	19	25	12	16	15	19	25	26	30	24	21	28	29	CENTRAL NO 2	07	MAX	29	37	48	47	55	51	50	56	52	50	51	48	50	46	56			MIN	-13	-6	-3	8	7	7	10	14	22	17	17	25	18	18	26	CHANDALAR LAKE	17	MAX	21	29	30	31	34	34	34	36	38	39	35	40	38	35	42			MIN	-3	-5	-5	20	11	0	21	0	7	18	21	15	17	12		CHICKEN	08	MAX	30	44	40	42	45	48	50	48	47	46	43	45	42	47	55			MIN	-2	2	7	3	10	15	15	14	15	15	20	27	12	22	27	CIRCLE CITY	08	MAX	27	30	45	47	48	48	48	53	52	48	48	48	48	44	52			MIN	-10	-6	7	5	5	9	10	25	28	15	18	17	17	23	25	COLLEGE OBSERVATORY	08	MAX	35	48	46	45	50	50	53	54	47	50	47	46	46	49	57			MIN	6	22	22	27	23	26	29	25	25	25	32	32	23	24	36	COLLEGE 5 NW	08	MAX	33	46	44	45	48	48	50	52	52	48	47	45	44	47	55			MIN	16	24	25	30	29	33	33	26	26	29	34	31	26	27	37	DELTA DAIRAIR	04	MAX						49	52	50		46	48	49	46	55	56			MIN						22	24	21		30	31	30	28	35	27	DELTA 5 NE	MID	MAX	44	40	46	45	48	49	51	50	48	46	47	45	45	53	54			MIN	24	24	33	28	21	23	21	20	18	28	34	25	19	33	35	DELTA JUNCTION 20 SE	07	MAX	31	45	44	44	47	49	49	52	49	48	50	47	46	48	53			MIN	0	11	15	22	22	25	24	18	19	21	27	31	20	24	25	DRY CREEK	13	MAX	42	44	42	46	47	47	48	51	48	50	50	52	44	53	58			MIN	19	26	33	27	18	21	20	25	19	23	30	28	16	34	32	EAGLE	07	MAX	31	41	45	42	48	48	52	53	49	49	49	48	43	49	52			MIN	-4	11	12	23	18	18	18	22	19	22	19	22	24	22	30	EIELSON FIELD	MID	MAX	49	45	47	49	52	54	56	49	50	47	47	47	50	58	54			MIN	17	23	28	32	24	26	28	26	28	32	30	30	24	32	33	ESTER 5 NE	08	MAX	45	45	47	49	48	52	52	49	49	48	47	45						MIN	10	15	14	22	14	18	28	17	17	27	28	28				FAIRBANKS WSO AIRPORT	MID	MAX	46	43	43	48	48	51	52	45	47	46	46	45	47	57	54			MIN	14	18	20	22	18	25	30	23	24	31	31	29	25	31	34																																																																																																																																																																																																																																																																																																																																																																																																																																																																																																																																																																																																																																																						
		MIN	19	19	27	17	13	13	10	16	32	29	28	26	33	31	30	NOME WSO AIRPORT	MID	MAX	29	31	35	31	18	23	23	25	33	34	33	33	35	37	36			MIN	20	18	30	15	-1	-3	5	0	25	28	26	29	28	33	29	UNALAKLEET WSO AIRPORT	14	MAX	30	30	41			43	29	28	36	39			37	41	43			MIN	21	21	25			14	14	23	25	32			28	34	33	INTERIOR BASIN 08																		BEAVER	08	MAX		40	42	45	50	50					50	41						MIN		0	20	26	29	24					19	24				BETTLES FAA AIRPORT	MID	OBS																		MAX																		MIN																BIG DELTA FAA/AMOS AP	20	MAX	44	38	46	43	47	46	48	46	46	42	44	43	43	52	53			MIN	25	31	34	36	24	26	27	29	25	38	35	29	24	38	40	CANTWELL 2 E	19	MAX	41	37	41	40	42	44	42	39	36	40	39	37	34	37	36			MIN	18	20	19	25	12	16	15	19	25	26	30	24	21	28	29	CENTRAL NO 2	07	MAX	29	37	48	47	55	51	50	56	52	50	51	48	50	46	56			MIN	-13	-6	-3	8	7	7	10	14	22	17	17	25	18	18	26	CHANDALAR LAKE	17	MAX	21	29	30	31	34	34	34	36	38	39	35	40	38	35	42			MIN	-3	-5	-5	20	11	0	21	0	7	18	21	15	17	12		CHICKEN	08	MAX	30	44	40	42	45	48	50	48	47	46	43	45	42	47	55			MIN	-2	2	7	3	10	15	15	14	15	15	20	27	12	22	27	CIRCLE CITY	08	MAX	27	30	45	47	48	48	48	53	52	48	48	48	48	44	52			MIN	-10	-6	7	5	5	9	10	25	28	15	18	17	17	23	25	COLLEGE OBSERVATORY	08	MAX	35	48	46	45	50	50	53	54	47	50	47	46	46	49	57			MIN	6	22	22	27	23	26	29	25	25	25	32	32	23	24	36	COLLEGE 5 NW	08	MAX	33	46	44	45	48	48	50	52	52	48	47	45	44	47	55			MIN	16	24	25	30	29	33	33	26	26	29	34	31	26	27	37	DELTA DAIRAIR	04	MAX						49	52	50		46	48	49	46	55	56			MIN						22	24	21		30	31	30	28	35	27	DELTA 5 NE	MID	MAX	44	40	46	45	48	49	51	50	48	46	47	45	45	53	54			MIN	24	24	33	28	21	23	21	20	18	28	34	25	19	33	35	DELTA JUNCTION 20 SE	07	MAX	31	45	44	44	47	49	49	52	49	48	50	47	46	48	53			MIN	0	11	15	22	22	25	24	18	19	21	27	31	20	24	25	DRY CREEK	13	MAX	42	44	42	46	47	47	48	51	48	50	50	52	44	53	58			MIN	19	26	33	27	18	21	20	25	19	23	30	28	16	34	32	EAGLE	07	MAX	31	41	45	42	48	48	52	53	49	49	49	48	43	49	52			MIN	-4	11	12	23	18	18	18	22	19	22	19	22	24	22	30	EIELSON FIELD	MID	MAX	49	45	47	49	52	54	56	49	50	47	47	47	50	58	54			MIN	17	23	28	32	24	26	28	26	28	32	30	30	24	32	33	ESTER 5 NE	08	MAX	45	45	47	49	48	52	52	49	49	48	47	45						MIN	10	15	14	22	14	18	28	17	17	27	28	28				FAIRBANKS WSO AIRPORT	MID	MAX	46	43	43	48	48	51	52	45	47	46	46	45	47	57	54			MIN	14	18	20	22	18	25	30	23	24	31	31	29	25	31	34																																																																																																																																																																																																																																																																																																																																																																																																																																																																																																																																																																																																																																																																								
NOME WSO AIRPORT	MID	MAX	29	31	35	31	18	23	23	25	33	34	33	33	35	37	36			MIN	20	18	30	15	-1	-3	5	0	25	28	26	29	28	33	29	UNALAKLEET WSO AIRPORT	14	MAX	30	30	41			43	29	28	36	39			37	41	43			MIN	21	21	25			14	14	23	25	32			28	34	33	INTERIOR BASIN 08																		BEAVER	08	MAX		40	42	45	50	50					50	41						MIN		0	20	26	29	24					19	24				BETTLES FAA AIRPORT	MID	OBS																		MAX																		MIN																BIG DELTA FAA/AMOS AP	20	MAX	44	38	46	43	47	46	48	46	46	42	44	43	43	52	53			MIN	25	31	34	36	24	26	27	29	25	38	35	29	24	38	40	CANTWELL 2 E	19	MAX	41	37	41	40	42	44	42	39	36	40	39	37	34	37	36			MIN	18	20	19	25	12	16	15	19	25	26	30	24	21	28	29	CENTRAL NO 2	07	MAX	29	37	48	47	55	51	50	56	52	50	51	48	50	46	56			MIN	-13	-6	-3	8	7	7	10	14	22	17	17	25	18	18	26	CHANDALAR LAKE	17	MAX	21	29	30	31	34	34	34	36	38	39	35	40	38	35	42			MIN	-3	-5	-5	20	11	0	21	0	7	18	21	15	17	12		CHICKEN	08	MAX	30	44	40	42	45	48	50	48	47	46	43	45	42	47	55			MIN	-2	2	7	3	10	15	15	14	15	15	20	27	12	22	27	CIRCLE CITY	08	MAX	27	30	45	47	48	48	48	53	52	48	48	48	48	44	52			MIN	-10	-6	7	5	5	9	10	25	28	15	18	17	17	23	25	COLLEGE OBSERVATORY	08	MAX	35	48	46	45	50	50	53	54	47	50	47	46	46	49	57			MIN	6	22	22	27	23	26	29	25	25	25	32	32	23	24	36	COLLEGE 5 NW	08	MAX	33	46	44	45	48	48	50	52	52	48	47	45	44	47	55			MIN	16	24	25	30	29	33	33	26	26	29	34	31	26	27	37	DELTA DAIRAIR	04	MAX						49	52	50		46	48	49	46	55	56			MIN						22	24	21		30	31	30	28	35	27	DELTA 5 NE	MID	MAX	44	40	46	45	48	49	51	50	48	46	47	45	45	53	54			MIN	24	24	33	28	21	23	21	20	18	28	34	25	19	33	35	DELTA JUNCTION 20 SE	07	MAX	31	45	44	44	47	49	49	52	49	48	50	47	46	48	53			MIN	0	11	15	22	22	25	24	18	19	21	27	31	20	24	25	DRY CREEK	13	MAX	42	44	42	46	47	47	48	51	48	50	50	52	44	53	58			MIN	19	26	33	27	18	21	20	25	19	23	30	28	16	34	32	EAGLE	07	MAX	31	41	45	42	48	48	52	53	49	49	49	48	43	49	52			MIN	-4	11	12	23	18	18	18	22	19	22	19	22	24	22	30	EIELSON FIELD	MID	MAX	49	45	47	49	52	54	56	49	50	47	47	47	50	58	54			MIN	17	23	28	32	24	26	28	26	28	32	30	30	24	32	33	ESTER 5 NE	08	MAX	45	45	47	49	48	52	52	49	49	48	47	45						MIN	10	15	14	22	14	18	28	17	17	27	28	28				FAIRBANKS WSO AIRPORT	MID	MAX	46	43	43	48	48	51	52	45	47	46	46	45	47	57	54			MIN	14	18	20	22	18	25	30	23	24	31	31	29	25	31	34																																																																																																																																																																																																																																																																																																																																																																																																																																																																																																																																																																																																																																																																																										
		MIN	20	18	30	15	-1	-3	5	0	25	28	26	29	28	33	29	UNALAKLEET WSO AIRPORT	14	MAX	30	30	41			43	29	28	36	39			37	41	43			MIN	21	21	25			14	14	23	25	32			28	34	33	INTERIOR BASIN 08																		BEAVER	08	MAX		40	42	45	50	50					50	41						MIN		0	20	26	29	24					19	24				BETTLES FAA AIRPORT	MID	OBS																		MAX																		MIN																BIG DELTA FAA/AMOS AP	20	MAX	44	38	46	43	47	46	48	46	46	42	44	43	43	52	53			MIN	25	31	34	36	24	26	27	29	25	38	35	29	24	38	40	CANTWELL 2 E	19	MAX	41	37	41	40	42	44	42	39	36	40	39	37	34	37	36			MIN	18	20	19	25	12	16	15	19	25	26	30	24	21	28	29	CENTRAL NO 2	07	MAX	29	37	48	47	55	51	50	56	52	50	51	48	50	46	56			MIN	-13	-6	-3	8	7	7	10	14	22	17	17	25	18	18	26	CHANDALAR LAKE	17	MAX	21	29	30	31	34	34	34	36	38	39	35	40	38	35	42			MIN	-3	-5	-5	20	11	0	21	0	7	18	21	15	17	12		CHICKEN	08	MAX	30	44	40	42	45	48	50	48	47	46	43	45	42	47	55			MIN	-2	2	7	3	10	15	15	14	15	15	20	27	12	22	27	CIRCLE CITY	08	MAX	27	30	45	47	48	48	48	53	52	48	48	48	48	44	52			MIN	-10	-6	7	5	5	9	10	25	28	15	18	17	17	23	25	COLLEGE OBSERVATORY	08	MAX	35	48	46	45	50	50	53	54	47	50	47	46	46	49	57			MIN	6	22	22	27	23	26	29	25	25	25	32	32	23	24	36	COLLEGE 5 NW	08	MAX	33	46	44	45	48	48	50	52	52	48	47	45	44	47	55			MIN	16	24	25	30	29	33	33	26	26	29	34	31	26	27	37	DELTA DAIRAIR	04	MAX						49	52	50		46	48	49	46	55	56			MIN						22	24	21		30	31	30	28	35	27	DELTA 5 NE	MID	MAX	44	40	46	45	48	49	51	50	48	46	47	45	45	53	54			MIN	24	24	33	28	21	23	21	20	18	28	34	25	19	33	35	DELTA JUNCTION 20 SE	07	MAX	31	45	44	44	47	49	49	52	49	48	50	47	46	48	53			MIN	0	11	15	22	22	25	24	18	19	21	27	31	20	24	25	DRY CREEK	13	MAX	42	44	42	46	47	47	48	51	48	50	50	52	44	53	58			MIN	19	26	33	27	18	21	20	25	19	23	30	28	16	34	32	EAGLE	07	MAX	31	41	45	42	48	48	52	53	49	49	49	48	43	49	52			MIN	-4	11	12	23	18	18	18	22	19	22	19	22	24	22	30	EIELSON FIELD	MID	MAX	49	45	47	49	52	54	56	49	50	47	47	47	50	58	54			MIN	17	23	28	32	24	26	28	26	28	32	30	30	24	32	33	ESTER 5 NE	08	MAX	45	45	47	49	48	52	52	49	49	48	47	45						MIN	10	15	14	22	14	18	28	17	17	27	28	28				FAIRBANKS WSO AIRPORT	MID	MAX	46	43	43	48	48	51	52	45	47	46	46	45	47	57	54			MIN	14	18	20	22	18	25	30	23	24	31	31	29	25	31	34																																																																																																																																																																																																																																																																																																																																																																																																																																																																																																																																																																																																																																																																																																												
UNALAKLEET WSO AIRPORT	14	MAX	30	30	41			43	29	28	36	39			37	41	43			MIN	21	21	25			14	14	23	25	32			28	34	33	INTERIOR BASIN 08																		BEAVER	08	MAX		40	42	45	50	50					50	41						MIN		0	20	26	29	24					19	24				BETTLES FAA AIRPORT	MID	OBS																		MAX																		MIN																BIG DELTA FAA/AMOS AP	20	MAX	44	38	46	43	47	46	48	46	46	42	44	43	43	52	53			MIN	25	31	34	36	24	26	27	29	25	38	35	29	24	38	40	CANTWELL 2 E	19	MAX	41	37	41	40	42	44	42	39	36	40	39	37	34	37	36			MIN	18	20	19	25	12	16	15	19	25	26	30	24	21	28	29	CENTRAL NO 2	07	MAX	29	37	48	47	55	51	50	56	52	50	51	48	50	46	56			MIN	-13	-6	-3	8	7	7	10	14	22	17	17	25	18	18	26	CHANDALAR LAKE	17	MAX	21	29	30	31	34	34	34	36	38	39	35	40	38	35	42			MIN	-3	-5	-5	20	11	0	21	0	7	18	21	15	17	12		CHICKEN	08	MAX	30	44	40	42	45	48	50	48	47	46	43	45	42	47	55			MIN	-2	2	7	3	10	15	15	14	15	15	20	27	12	22	27	CIRCLE CITY	08	MAX	27	30	45	47	48	48	48	53	52	48	48	48	48	44	52			MIN	-10	-6	7	5	5	9	10	25	28	15	18	17	17	23	25	COLLEGE OBSERVATORY	08	MAX	35	48	46	45	50	50	53	54	47	50	47	46	46	49	57			MIN	6	22	22	27	23	26	29	25	25	25	32	32	23	24	36	COLLEGE 5 NW	08	MAX	33	46	44	45	48	48	50	52	52	48	47	45	44	47	55			MIN	16	24	25	30	29	33	33	26	26	29	34	31	26	27	37	DELTA DAIRAIR	04	MAX						49	52	50		46	48	49	46	55	56			MIN						22	24	21		30	31	30	28	35	27	DELTA 5 NE	MID	MAX	44	40	46	45	48	49	51	50	48	46	47	45	45	53	54			MIN	24	24	33	28	21	23	21	20	18	28	34	25	19	33	35	DELTA JUNCTION 20 SE	07	MAX	31	45	44	44	47	49	49	52	49	48	50	47	46	48	53			MIN	0	11	15	22	22	25	24	18	19	21	27	31	20	24	25	DRY CREEK	13	MAX	42	44	42	46	47	47	48	51	48	50	50	52	44	53	58			MIN	19	26	33	27	18	21	20	25	19	23	30	28	16	34	32	EAGLE	07	MAX	31	41	45	42	48	48	52	53	49	49	49	48	43	49	52			MIN	-4	11	12	23	18	18	18	22	19	22	19	22	24	22	30	EIELSON FIELD	MID	MAX	49	45	47	49	52	54	56	49	50	47	47	47	50	58	54			MIN	17	23	28	32	24	26	28	26	28	32	30	30	24	32	33	ESTER 5 NE	08	MAX	45	45	47	49	48	52	52	49	49	48	47	45						MIN	10	15	14	22	14	18	28	17	17	27	28	28				FAIRBANKS WSO AIRPORT	MID	MAX	46	43	43	48	48	51	52	45	47	46	46	45	47	57	54			MIN	14	18	20	22	18	25	30	23	24	31	31	29	25	31	34																																																																																																																																																																																																																																																																																																																																																																																																																																																																																																																																																																																																																																																																																																																														
		MIN	21	21	25			14	14	23	25	32			28	34	33	INTERIOR BASIN 08																		BEAVER	08	MAX		40	42	45	50	50					50	41						MIN		0	20	26	29	24					19	24				BETTLES FAA AIRPORT	MID	OBS																		MAX																		MIN																BIG DELTA FAA/AMOS AP	20	MAX	44	38	46	43	47	46	48	46	46	42	44	43	43	52	53			MIN	25	31	34	36	24	26	27	29	25	38	35	29	24	38	40	CANTWELL 2 E	19	MAX	41	37	41	40	42	44	42	39	36	40	39	37	34	37	36			MIN	18	20	19	25	12	16	15	19	25	26	30	24	21	28	29	CENTRAL NO 2	07	MAX	29	37	48	47	55	51	50	56	52	50	51	48	50	46	56			MIN	-13	-6	-3	8	7	7	10	14	22	17	17	25	18	18	26	CHANDALAR LAKE	17	MAX	21	29	30	31	34	34	34	36	38	39	35	40	38	35	42			MIN	-3	-5	-5	20	11	0	21	0	7	18	21	15	17	12		CHICKEN	08	MAX	30	44	40	42	45	48	50	48	47	46	43	45	42	47	55			MIN	-2	2	7	3	10	15	15	14	15	15	20	27	12	22	27	CIRCLE CITY	08	MAX	27	30	45	47	48	48	48	53	52	48	48	48	48	44	52			MIN	-10	-6	7	5	5	9	10	25	28	15	18	17	17	23	25	COLLEGE OBSERVATORY	08	MAX	35	48	46	45	50	50	53	54	47	50	47	46	46	49	57			MIN	6	22	22	27	23	26	29	25	25	25	32	32	23	24	36	COLLEGE 5 NW	08	MAX	33	46	44	45	48	48	50	52	52	48	47	45	44	47	55			MIN	16	24	25	30	29	33	33	26	26	29	34	31	26	27	37	DELTA DAIRAIR	04	MAX						49	52	50		46	48	49	46	55	56			MIN						22	24	21		30	31	30	28	35	27	DELTA 5 NE	MID	MAX	44	40	46	45	48	49	51	50	48	46	47	45	45	53	54			MIN	24	24	33	28	21	23	21	20	18	28	34	25	19	33	35	DELTA JUNCTION 20 SE	07	MAX	31	45	44	44	47	49	49	52	49	48	50	47	46	48	53			MIN	0	11	15	22	22	25	24	18	19	21	27	31	20	24	25	DRY CREEK	13	MAX	42	44	42	46	47	47	48	51	48	50	50	52	44	53	58			MIN	19	26	33	27	18	21	20	25	19	23	30	28	16	34	32	EAGLE	07	MAX	31	41	45	42	48	48	52	53	49	49	49	48	43	49	52			MIN	-4	11	12	23	18	18	18	22	19	22	19	22	24	22	30	EIELSON FIELD	MID	MAX	49	45	47	49	52	54	56	49	50	47	47	47	50	58	54			MIN	17	23	28	32	24	26	28	26	28	32	30	30	24	32	33	ESTER 5 NE	08	MAX	45	45	47	49	48	52	52	49	49	48	47	45						MIN	10	15	14	22	14	18	28	17	17	27	28	28				FAIRBANKS WSO AIRPORT	MID	MAX	46	43	43	48	48	51	52	45	47	46	46	45	47	57	54			MIN	14	18	20	22	18	25	30	23	24	31	31	29	25	31	34																																																																																																																																																																																																																																																																																																																																																																																																																																																																																																																																																																																																																																																																																																																																																
INTERIOR BASIN 08																		BEAVER	08	MAX		40	42	45	50	50					50	41						MIN		0	20	26	29	24					19	24				BETTLES FAA AIRPORT	MID	OBS																		MAX																		MIN																BIG DELTA FAA/AMOS AP	20	MAX	44	38	46	43	47	46	48	46	46	42	44	43	43	52	53			MIN	25	31	34	36	24	26	27	29	25	38	35	29	24	38	40	CANTWELL 2 E	19	MAX	41	37	41	40	42	44	42	39	36	40	39	37	34	37	36			MIN	18	20	19	25	12	16	15	19	25	26	30	24	21	28	29	CENTRAL NO 2	07	MAX	29	37	48	47	55	51	50	56	52	50	51	48	50	46	56			MIN	-13	-6	-3	8	7	7	10	14	22	17	17	25	18	18	26	CHANDALAR LAKE	17	MAX	21	29	30	31	34	34	34	36	38	39	35	40	38	35	42			MIN	-3	-5	-5	20	11	0	21	0	7	18	21	15	17	12		CHICKEN	08	MAX	30	44	40	42	45	48	50	48	47	46	43	45	42	47	55			MIN	-2	2	7	3	10	15	15	14	15	15	20	27	12	22	27	CIRCLE CITY	08	MAX	27	30	45	47	48	48	48	53	52	48	48	48	48	44	52			MIN	-10	-6	7	5	5	9	10	25	28	15	18	17	17	23	25	COLLEGE OBSERVATORY	08	MAX	35	48	46	45	50	50	53	54	47	50	47	46	46	49	57			MIN	6	22	22	27	23	26	29	25	25	25	32	32	23	24	36	COLLEGE 5 NW	08	MAX	33	46	44	45	48	48	50	52	52	48	47	45	44	47	55			MIN	16	24	25	30	29	33	33	26	26	29	34	31	26	27	37	DELTA DAIRAIR	04	MAX						49	52	50		46	48	49	46	55	56			MIN						22	24	21		30	31	30	28	35	27	DELTA 5 NE	MID	MAX	44	40	46	45	48	49	51	50	48	46	47	45	45	53	54			MIN	24	24	33	28	21	23	21	20	18	28	34	25	19	33	35	DELTA JUNCTION 20 SE	07	MAX	31	45	44	44	47	49	49	52	49	48	50	47	46	48	53			MIN	0	11	15	22	22	25	24	18	19	21	27	31	20	24	25	DRY CREEK	13	MAX	42	44	42	46	47	47	48	51	48	50	50	52	44	53	58			MIN	19	26	33	27	18	21	20	25	19	23	30	28	16	34	32	EAGLE	07	MAX	31	41	45	42	48	48	52	53	49	49	49	48	43	49	52			MIN	-4	11	12	23	18	18	18	22	19	22	19	22	24	22	30	EIELSON FIELD	MID	MAX	49	45	47	49	52	54	56	49	50	47	47	47	50	58	54			MIN	17	23	28	32	24	26	28	26	28	32	30	30	24	32	33	ESTER 5 NE	08	MAX	45	45	47	49	48	52	52	49	49	48	47	45						MIN	10	15	14	22	14	18	28	17	17	27	28	28				FAIRBANKS WSO AIRPORT	MID	MAX	46	43	43	48	48	51	52	45	47	46	46	45	47	57	54			MIN	14	18	20	22	18	25	30	23	24	31	31	29	25	31	34																																																																																																																																																																																																																																																																																																																																																																																																																																																																																																																																																																																																																																																																																																																																																																		
BEAVER	08	MAX		40	42	45	50	50					50	41						MIN		0	20	26	29	24					19	24				BETTLES FAA AIRPORT	MID	OBS																		MAX																		MIN																BIG DELTA FAA/AMOS AP	20	MAX	44	38	46	43	47	46	48	46	46	42	44	43	43	52	53			MIN	25	31	34	36	24	26	27	29	25	38	35	29	24	38	40	CANTWELL 2 E	19	MAX	41	37	41	40	42	44	42	39	36	40	39	37	34	37	36			MIN	18	20	19	25	12	16	15	19	25	26	30	24	21	28	29	CENTRAL NO 2	07	MAX	29	37	48	47	55	51	50	56	52	50	51	48	50	46	56			MIN	-13	-6	-3	8	7	7	10	14	22	17	17	25	18	18	26	CHANDALAR LAKE	17	MAX	21	29	30	31	34	34	34	36	38	39	35	40	38	35	42			MIN	-3	-5	-5	20	11	0	21	0	7	18	21	15	17	12		CHICKEN	08	MAX	30	44	40	42	45	48	50	48	47	46	43	45	42	47	55			MIN	-2	2	7	3	10	15	15	14	15	15	20	27	12	22	27	CIRCLE CITY	08	MAX	27	30	45	47	48	48	48	53	52	48	48	48	48	44	52			MIN	-10	-6	7	5	5	9	10	25	28	15	18	17	17	23	25	COLLEGE OBSERVATORY	08	MAX	35	48	46	45	50	50	53	54	47	50	47	46	46	49	57			MIN	6	22	22	27	23	26	29	25	25	25	32	32	23	24	36	COLLEGE 5 NW	08	MAX	33	46	44	45	48	48	50	52	52	48	47	45	44	47	55			MIN	16	24	25	30	29	33	33	26	26	29	34	31	26	27	37	DELTA DAIRAIR	04	MAX						49	52	50		46	48	49	46	55	56			MIN						22	24	21		30	31	30	28	35	27	DELTA 5 NE	MID	MAX	44	40	46	45	48	49	51	50	48	46	47	45	45	53	54			MIN	24	24	33	28	21	23	21	20	18	28	34	25	19	33	35	DELTA JUNCTION 20 SE	07	MAX	31	45	44	44	47	49	49	52	49	48	50	47	46	48	53			MIN	0	11	15	22	22	25	24	18	19	21	27	31	20	24	25	DRY CREEK	13	MAX	42	44	42	46	47	47	48	51	48	50	50	52	44	53	58			MIN	19	26	33	27	18	21	20	25	19	23	30	28	16	34	32	EAGLE	07	MAX	31	41	45	42	48	48	52	53	49	49	49	48	43	49	52			MIN	-4	11	12	23	18	18	18	22	19	22	19	22	24	22	30	EIELSON FIELD	MID	MAX	49	45	47	49	52	54	56	49	50	47	47	47	50	58	54			MIN	17	23	28	32	24	26	28	26	28	32	30	30	24	32	33	ESTER 5 NE	08	MAX	45	45	47	49	48	52	52	49	49	48	47	45						MIN	10	15	14	22	14	18	28	17	17	27	28	28				FAIRBANKS WSO AIRPORT	MID	MAX	46	43	43	48	48	51	52	45	47	46	46	45	47	57	54			MIN	14	18	20	22	18	25	30	23	24	31	31	29	25	31	34																																																																																																																																																																																																																																																																																																																																																																																																																																																																																																																																																																																																																																																																																																																																																																																				
		MIN		0	20	26	29	24					19	24				BETTLES FAA AIRPORT	MID	OBS																		MAX																		MIN																BIG DELTA FAA/AMOS AP	20	MAX	44	38	46	43	47	46	48	46	46	42	44	43	43	52	53			MIN	25	31	34	36	24	26	27	29	25	38	35	29	24	38	40	CANTWELL 2 E	19	MAX	41	37	41	40	42	44	42	39	36	40	39	37	34	37	36			MIN	18	20	19	25	12	16	15	19	25	26	30	24	21	28	29	CENTRAL NO 2	07	MAX	29	37	48	47	55	51	50	56	52	50	51	48	50	46	56			MIN	-13	-6	-3	8	7	7	10	14	22	17	17	25	18	18	26	CHANDALAR LAKE	17	MAX	21	29	30	31	34	34	34	36	38	39	35	40	38	35	42			MIN	-3	-5	-5	20	11	0	21	0	7	18	21	15	17	12		CHICKEN	08	MAX	30	44	40	42	45	48	50	48	47	46	43	45	42	47	55			MIN	-2	2	7	3	10	15	15	14	15	15	20	27	12	22	27	CIRCLE CITY	08	MAX	27	30	45	47	48	48	48	53	52	48	48	48	48	44	52			MIN	-10	-6	7	5	5	9	10	25	28	15	18	17	17	23	25	COLLEGE OBSERVATORY	08	MAX	35	48	46	45	50	50	53	54	47	50	47	46	46	49	57			MIN	6	22	22	27	23	26	29	25	25	25	32	32	23	24	36	COLLEGE 5 NW	08	MAX	33	46	44	45	48	48	50	52	52	48	47	45	44	47	55			MIN	16	24	25	30	29	33	33	26	26	29	34	31	26	27	37	DELTA DAIRAIR	04	MAX						49	52	50		46	48	49	46	55	56			MIN						22	24	21		30	31	30	28	35	27	DELTA 5 NE	MID	MAX	44	40	46	45	48	49	51	50	48	46	47	45	45	53	54			MIN	24	24	33	28	21	23	21	20	18	28	34	25	19	33	35	DELTA JUNCTION 20 SE	07	MAX	31	45	44	44	47	49	49	52	49	48	50	47	46	48	53			MIN	0	11	15	22	22	25	24	18	19	21	27	31	20	24	25	DRY CREEK	13	MAX	42	44	42	46	47	47	48	51	48	50	50	52	44	53	58			MIN	19	26	33	27	18	21	20	25	19	23	30	28	16	34	32	EAGLE	07	MAX	31	41	45	42	48	48	52	53	49	49	49	48	43	49	52			MIN	-4	11	12	23	18	18	18	22	19	22	19	22	24	22	30	EIELSON FIELD	MID	MAX	49	45	47	49	52	54	56	49	50	47	47	47	50	58	54			MIN	17	23	28	32	24	26	28	26	28	32	30	30	24	32	33	ESTER 5 NE	08	MAX	45	45	47	49	48	52	52	49	49	48	47	45						MIN	10	15	14	22	14	18	28	17	17	27	28	28				FAIRBANKS WSO AIRPORT	MID	MAX	46	43	43	48	48	51	52	45	47	46	46	45	47	57	54			MIN	14	18	20	22	18	25	30	23	24	31	31	29	25	31	34																																																																																																																																																																																																																																																																																																																																																																																																																																																																																																																																																																																																																																																																																																																																																																																																						
BETTLES FAA AIRPORT	MID	OBS																		MAX																		MIN																BIG DELTA FAA/AMOS AP	20	MAX	44	38	46	43	47	46	48	46	46	42	44	43	43	52	53			MIN	25	31	34	36	24	26	27	29	25	38	35	29	24	38	40	CANTWELL 2 E	19	MAX	41	37	41	40	42	44	42	39	36	40	39	37	34	37	36			MIN	18	20	19	25	12	16	15	19	25	26	30	24	21	28	29	CENTRAL NO 2	07	MAX	29	37	48	47	55	51	50	56	52	50	51	48	50	46	56			MIN	-13	-6	-3	8	7	7	10	14	22	17	17	25	18	18	26	CHANDALAR LAKE	17	MAX	21	29	30	31	34	34	34	36	38	39	35	40	38	35	42			MIN	-3	-5	-5	20	11	0	21	0	7	18	21	15	17	12		CHICKEN	08	MAX	30	44	40	42	45	48	50	48	47	46	43	45	42	47	55			MIN	-2	2	7	3	10	15	15	14	15	15	20	27	12	22	27	CIRCLE CITY	08	MAX	27	30	45	47	48	48	48	53	52	48	48	48	48	44	52			MIN	-10	-6	7	5	5	9	10	25	28	15	18	17	17	23	25	COLLEGE OBSERVATORY	08	MAX	35	48	46	45	50	50	53	54	47	50	47	46	46	49	57			MIN	6	22	22	27	23	26	29	25	25	25	32	32	23	24	36	COLLEGE 5 NW	08	MAX	33	46	44	45	48	48	50	52	52	48	47	45	44	47	55			MIN	16	24	25	30	29	33	33	26	26	29	34	31	26	27	37	DELTA DAIRAIR	04	MAX						49	52	50		46	48	49	46	55	56			MIN						22	24	21		30	31	30	28	35	27	DELTA 5 NE	MID	MAX	44	40	46	45	48	49	51	50	48	46	47	45	45	53	54			MIN	24	24	33	28	21	23	21	20	18	28	34	25	19	33	35	DELTA JUNCTION 20 SE	07	MAX	31	45	44	44	47	49	49	52	49	48	50	47	46	48	53			MIN	0	11	15	22	22	25	24	18	19	21	27	31	20	24	25	DRY CREEK	13	MAX	42	44	42	46	47	47	48	51	48	50	50	52	44	53	58			MIN	19	26	33	27	18	21	20	25	19	23	30	28	16	34	32	EAGLE	07	MAX	31	41	45	42	48	48	52	53	49	49	49	48	43	49	52			MIN	-4	11	12	23	18	18	18	22	19	22	19	22	24	22	30	EIELSON FIELD	MID	MAX	49	45	47	49	52	54	56	49	50	47	47	47	50	58	54			MIN	17	23	28	32	24	26	28	26	28	32	30	30	24	32	33	ESTER 5 NE	08	MAX	45	45	47	49	48	52	52	49	49	48	47	45						MIN	10	15	14	22	14	18	28	17	17	27	28	28				FAIRBANKS WSO AIRPORT	MID	MAX	46	43	43	48	48	51	52	45	47	46	46	45	47	57	54			MIN	14	18	20	22	18	25	30	23	24	31	31	29	25	31	34																																																																																																																																																																																																																																																																																																																																																																																																																																																																																																																																																																																																																																																																																																																																																																																																																								
		MAX																		MIN																BIG DELTA FAA/AMOS AP	20	MAX	44	38	46	43	47	46	48	46	46	42	44	43	43	52	53			MIN	25	31	34	36	24	26	27	29	25	38	35	29	24	38	40	CANTWELL 2 E	19	MAX	41	37	41	40	42	44	42	39	36	40	39	37	34	37	36			MIN	18	20	19	25	12	16	15	19	25	26	30	24	21	28	29	CENTRAL NO 2	07	MAX	29	37	48	47	55	51	50	56	52	50	51	48	50	46	56			MIN	-13	-6	-3	8	7	7	10	14	22	17	17	25	18	18	26	CHANDALAR LAKE	17	MAX	21	29	30	31	34	34	34	36	38	39	35	40	38	35	42			MIN	-3	-5	-5	20	11	0	21	0	7	18	21	15	17	12		CHICKEN	08	MAX	30	44	40	42	45	48	50	48	47	46	43	45	42	47	55			MIN	-2	2	7	3	10	15	15	14	15	15	20	27	12	22	27	CIRCLE CITY	08	MAX	27	30	45	47	48	48	48	53	52	48	48	48	48	44	52			MIN	-10	-6	7	5	5	9	10	25	28	15	18	17	17	23	25	COLLEGE OBSERVATORY	08	MAX	35	48	46	45	50	50	53	54	47	50	47	46	46	49	57			MIN	6	22	22	27	23	26	29	25	25	25	32	32	23	24	36	COLLEGE 5 NW	08	MAX	33	46	44	45	48	48	50	52	52	48	47	45	44	47	55			MIN	16	24	25	30	29	33	33	26	26	29	34	31	26	27	37	DELTA DAIRAIR	04	MAX						49	52	50		46	48	49	46	55	56			MIN						22	24	21		30	31	30	28	35	27	DELTA 5 NE	MID	MAX	44	40	46	45	48	49	51	50	48	46	47	45	45	53	54			MIN	24	24	33	28	21	23	21	20	18	28	34	25	19	33	35	DELTA JUNCTION 20 SE	07	MAX	31	45	44	44	47	49	49	52	49	48	50	47	46	48	53			MIN	0	11	15	22	22	25	24	18	19	21	27	31	20	24	25	DRY CREEK	13	MAX	42	44	42	46	47	47	48	51	48	50	50	52	44	53	58			MIN	19	26	33	27	18	21	20	25	19	23	30	28	16	34	32	EAGLE	07	MAX	31	41	45	42	48	48	52	53	49	49	49	48	43	49	52			MIN	-4	11	12	23	18	18	18	22	19	22	19	22	24	22	30	EIELSON FIELD	MID	MAX	49	45	47	49	52	54	56	49	50	47	47	47	50	58	54			MIN	17	23	28	32	24	26	28	26	28	32	30	30	24	32	33	ESTER 5 NE	08	MAX	45	45	47	49	48	52	52	49	49	48	47	45						MIN	10	15	14	22	14	18	28	17	17	27	28	28				FAIRBANKS WSO AIRPORT	MID	MAX	46	43	43	48	48	51	52	45	47	46	46	45	47	57	54			MIN	14	18	20	22	18	25	30	23	24	31	31	29	25	31	34																																																																																																																																																																																																																																																																																																																																																																																																																																																																																																																																																																																																																																																																																																																																																																																																																																										
		MIN																BIG DELTA FAA/AMOS AP	20	MAX	44	38	46	43	47	46	48	46	46	42	44	43	43	52	53			MIN	25	31	34	36	24	26	27	29	25	38	35	29	24	38	40	CANTWELL 2 E	19	MAX	41	37	41	40	42	44	42	39	36	40	39	37	34	37	36			MIN	18	20	19	25	12	16	15	19	25	26	30	24	21	28	29	CENTRAL NO 2	07	MAX	29	37	48	47	55	51	50	56	52	50	51	48	50	46	56			MIN	-13	-6	-3	8	7	7	10	14	22	17	17	25	18	18	26	CHANDALAR LAKE	17	MAX	21	29	30	31	34	34	34	36	38	39	35	40	38	35	42			MIN	-3	-5	-5	20	11	0	21	0	7	18	21	15	17	12		CHICKEN	08	MAX	30	44	40	42	45	48	50	48	47	46	43	45	42	47	55			MIN	-2	2	7	3	10	15	15	14	15	15	20	27	12	22	27	CIRCLE CITY	08	MAX	27	30	45	47	48	48	48	53	52	48	48	48	48	44	52			MIN	-10	-6	7	5	5	9	10	25	28	15	18	17	17	23	25	COLLEGE OBSERVATORY	08	MAX	35	48	46	45	50	50	53	54	47	50	47	46	46	49	57			MIN	6	22	22	27	23	26	29	25	25	25	32	32	23	24	36	COLLEGE 5 NW	08	MAX	33	46	44	45	48	48	50	52	52	48	47	45	44	47	55			MIN	16	24	25	30	29	33	33	26	26	29	34	31	26	27	37	DELTA DAIRAIR	04	MAX						49	52	50		46	48	49	46	55	56			MIN						22	24	21		30	31	30	28	35	27	DELTA 5 NE	MID	MAX	44	40	46	45	48	49	51	50	48	46	47	45	45	53	54			MIN	24	24	33	28	21	23	21	20	18	28	34	25	19	33	35	DELTA JUNCTION 20 SE	07	MAX	31	45	44	44	47	49	49	52	49	48	50	47	46	48	53			MIN	0	11	15	22	22	25	24	18	19	21	27	31	20	24	25	DRY CREEK	13	MAX	42	44	42	46	47	47	48	51	48	50	50	52	44	53	58			MIN	19	26	33	27	18	21	20	25	19	23	30	28	16	34	32	EAGLE	07	MAX	31	41	45	42	48	48	52	53	49	49	49	48	43	49	52			MIN	-4	11	12	23	18	18	18	22	19	22	19	22	24	22	30	EIELSON FIELD	MID	MAX	49	45	47	49	52	54	56	49	50	47	47	47	50	58	54			MIN	17	23	28	32	24	26	28	26	28	32	30	30	24	32	33	ESTER 5 NE	08	MAX	45	45	47	49	48	52	52	49	49	48	47	45						MIN	10	15	14	22	14	18	28	17	17	27	28	28				FAIRBANKS WSO AIRPORT	MID	MAX	46	43	43	48	48	51	52	45	47	46	46	45	47	57	54			MIN	14	18	20	22	18	25	30	23	24	31	31	29	25	31	34																																																																																																																																																																																																																																																																																																																																																																																																																																																																																																																																																																																																																																																																																																																																																																																																																																																												
BIG DELTA FAA/AMOS AP	20	MAX	44	38	46	43	47	46	48	46	46	42	44	43	43	52	53			MIN	25	31	34	36	24	26	27	29	25	38	35	29	24	38	40	CANTWELL 2 E	19	MAX	41	37	41	40	42	44	42	39	36	40	39	37	34	37	36			MIN	18	20	19	25	12	16	15	19	25	26	30	24	21	28	29	CENTRAL NO 2	07	MAX	29	37	48	47	55	51	50	56	52	50	51	48	50	46	56			MIN	-13	-6	-3	8	7	7	10	14	22	17	17	25	18	18	26	CHANDALAR LAKE	17	MAX	21	29	30	31	34	34	34	36	38	39	35	40	38	35	42			MIN	-3	-5	-5	20	11	0	21	0	7	18	21	15	17	12		CHICKEN	08	MAX	30	44	40	42	45	48	50	48	47	46	43	45	42	47	55			MIN	-2	2	7	3	10	15	15	14	15	15	20	27	12	22	27	CIRCLE CITY	08	MAX	27	30	45	47	48	48	48	53	52	48	48	48	48	44	52			MIN	-10	-6	7	5	5	9	10	25	28	15	18	17	17	23	25	COLLEGE OBSERVATORY	08	MAX	35	48	46	45	50	50	53	54	47	50	47	46	46	49	57			MIN	6	22	22	27	23	26	29	25	25	25	32	32	23	24	36	COLLEGE 5 NW	08	MAX	33	46	44	45	48	48	50	52	52	48	47	45	44	47	55			MIN	16	24	25	30	29	33	33	26	26	29	34	31	26	27	37	DELTA DAIRAIR	04	MAX						49	52	50		46	48	49	46	55	56			MIN						22	24	21		30	31	30	28	35	27	DELTA 5 NE	MID	MAX	44	40	46	45	48	49	51	50	48	46	47	45	45	53	54			MIN	24	24	33	28	21	23	21	20	18	28	34	25	19	33	35	DELTA JUNCTION 20 SE	07	MAX	31	45	44	44	47	49	49	52	49	48	50	47	46	48	53			MIN	0	11	15	22	22	25	24	18	19	21	27	31	20	24	25	DRY CREEK	13	MAX	42	44	42	46	47	47	48	51	48	50	50	52	44	53	58			MIN	19	26	33	27	18	21	20	25	19	23	30	28	16	34	32	EAGLE	07	MAX	31	41	45	42	48	48	52	53	49	49	49	48	43	49	52			MIN	-4	11	12	23	18	18	18	22	19	22	19	22	24	22	30	EIELSON FIELD	MID	MAX	49	45	47	49	52	54	56	49	50	47	47	47	50	58	54			MIN	17	23	28	32	24	26	28	26	28	32	30	30	24	32	33	ESTER 5 NE	08	MAX	45	45	47	49	48	52	52	49	49	48	47	45						MIN	10	15	14	22	14	18	28	17	17	27	28	28				FAIRBANKS WSO AIRPORT	MID	MAX	46	43	43	48	48	51	52	45	47	46	46	45	47	57	54			MIN	14	18	20	22	18	25	30	23	24	31	31	29	25	31	34																																																																																																																																																																																																																																																																																																																																																																																																																																																																																																																																																																																																																																																																																																																																																																																																																																																																														
		MIN	25	31	34	36	24	26	27	29	25	38	35	29	24	38	40	CANTWELL 2 E	19	MAX	41	37	41	40	42	44	42	39	36	40	39	37	34	37	36			MIN	18	20	19	25	12	16	15	19	25	26	30	24	21	28	29	CENTRAL NO 2	07	MAX	29	37	48	47	55	51	50	56	52	50	51	48	50	46	56			MIN	-13	-6	-3	8	7	7	10	14	22	17	17	25	18	18	26	CHANDALAR LAKE	17	MAX	21	29	30	31	34	34	34	36	38	39	35	40	38	35	42			MIN	-3	-5	-5	20	11	0	21	0	7	18	21	15	17	12		CHICKEN	08	MAX	30	44	40	42	45	48	50	48	47	46	43	45	42	47	55			MIN	-2	2	7	3	10	15	15	14	15	15	20	27	12	22	27	CIRCLE CITY	08	MAX	27	30	45	47	48	48	48	53	52	48	48	48	48	44	52			MIN	-10	-6	7	5	5	9	10	25	28	15	18	17	17	23	25	COLLEGE OBSERVATORY	08	MAX	35	48	46	45	50	50	53	54	47	50	47	46	46	49	57			MIN	6	22	22	27	23	26	29	25	25	25	32	32	23	24	36	COLLEGE 5 NW	08	MAX	33	46	44	45	48	48	50	52	52	48	47	45	44	47	55			MIN	16	24	25	30	29	33	33	26	26	29	34	31	26	27	37	DELTA DAIRAIR	04	MAX						49	52	50		46	48	49	46	55	56			MIN						22	24	21		30	31	30	28	35	27	DELTA 5 NE	MID	MAX	44	40	46	45	48	49	51	50	48	46	47	45	45	53	54			MIN	24	24	33	28	21	23	21	20	18	28	34	25	19	33	35	DELTA JUNCTION 20 SE	07	MAX	31	45	44	44	47	49	49	52	49	48	50	47	46	48	53			MIN	0	11	15	22	22	25	24	18	19	21	27	31	20	24	25	DRY CREEK	13	MAX	42	44	42	46	47	47	48	51	48	50	50	52	44	53	58			MIN	19	26	33	27	18	21	20	25	19	23	30	28	16	34	32	EAGLE	07	MAX	31	41	45	42	48	48	52	53	49	49	49	48	43	49	52			MIN	-4	11	12	23	18	18	18	22	19	22	19	22	24	22	30	EIELSON FIELD	MID	MAX	49	45	47	49	52	54	56	49	50	47	47	47	50	58	54			MIN	17	23	28	32	24	26	28	26	28	32	30	30	24	32	33	ESTER 5 NE	08	MAX	45	45	47	49	48	52	52	49	49	48	47	45						MIN	10	15	14	22	14	18	28	17	17	27	28	28				FAIRBANKS WSO AIRPORT	MID	MAX	46	43	43	48	48	51	52	45	47	46	46	45	47	57	54			MIN	14	18	20	22	18	25	30	23	24	31	31	29	25	31	34																																																																																																																																																																																																																																																																																																																																																																																																																																																																																																																																																																																																																																																																																																																																																																																																																																																																																																
CANTWELL 2 E	19	MAX	41	37	41	40	42	44	42	39	36	40	39	37	34	37	36			MIN	18	20	19	25	12	16	15	19	25	26	30	24	21	28	29	CENTRAL NO 2	07	MAX	29	37	48	47	55	51	50	56	52	50	51	48	50	46	56			MIN	-13	-6	-3	8	7	7	10	14	22	17	17	25	18	18	26	CHANDALAR LAKE	17	MAX	21	29	30	31	34	34	34	36	38	39	35	40	38	35	42			MIN	-3	-5	-5	20	11	0	21	0	7	18	21	15	17	12		CHICKEN	08	MAX	30	44	40	42	45	48	50	48	47	46	43	45	42	47	55			MIN	-2	2	7	3	10	15	15	14	15	15	20	27	12	22	27	CIRCLE CITY	08	MAX	27	30	45	47	48	48	48	53	52	48	48	48	48	44	52			MIN	-10	-6	7	5	5	9	10	25	28	15	18	17	17	23	25	COLLEGE OBSERVATORY	08	MAX	35	48	46	45	50	50	53	54	47	50	47	46	46	49	57			MIN	6	22	22	27	23	26	29	25	25	25	32	32	23	24	36	COLLEGE 5 NW	08	MAX	33	46	44	45	48	48	50	52	52	48	47	45	44	47	55			MIN	16	24	25	30	29	33	33	26	26	29	34	31	26	27	37	DELTA DAIRAIR	04	MAX						49	52	50		46	48	49	46	55	56			MIN						22	24	21		30	31	30	28	35	27	DELTA 5 NE	MID	MAX	44	40	46	45	48	49	51	50	48	46	47	45	45	53	54			MIN	24	24	33	28	21	23	21	20	18	28	34	25	19	33	35	DELTA JUNCTION 20 SE	07	MAX	31	45	44	44	47	49	49	52	49	48	50	47	46	48	53			MIN	0	11	15	22	22	25	24	18	19	21	27	31	20	24	25	DRY CREEK	13	MAX	42	44	42	46	47	47	48	51	48	50	50	52	44	53	58			MIN	19	26	33	27	18	21	20	25	19	23	30	28	16	34	32	EAGLE	07	MAX	31	41	45	42	48	48	52	53	49	49	49	48	43	49	52			MIN	-4	11	12	23	18	18	18	22	19	22	19	22	24	22	30	EIELSON FIELD	MID	MAX	49	45	47	49	52	54	56	49	50	47	47	47	50	58	54			MIN	17	23	28	32	24	26	28	26	28	32	30	30	24	32	33	ESTER 5 NE	08	MAX	45	45	47	49	48	52	52	49	49	48	47	45						MIN	10	15	14	22	14	18	28	17	17	27	28	28				FAIRBANKS WSO AIRPORT	MID	MAX	46	43	43	48	48	51	52	45	47	46	46	45	47	57	54			MIN	14	18	20	22	18	25	30	23	24	31	31	29	25	31	34																																																																																																																																																																																																																																																																																																																																																																																																																																																																																																																																																																																																																																																																																																																																																																																																																																																																																																																		
		MIN	18	20	19	25	12	16	15	19	25	26	30	24	21	28	29	CENTRAL NO 2	07	MAX	29	37	48	47	55	51	50	56	52	50	51	48	50	46	56			MIN	-13	-6	-3	8	7	7	10	14	22	17	17	25	18	18	26	CHANDALAR LAKE	17	MAX	21	29	30	31	34	34	34	36	38	39	35	40	38	35	42			MIN	-3	-5	-5	20	11	0	21	0	7	18	21	15	17	12		CHICKEN	08	MAX	30	44	40	42	45	48	50	48	47	46	43	45	42	47	55			MIN	-2	2	7	3	10	15	15	14	15	15	20	27	12	22	27	CIRCLE CITY	08	MAX	27	30	45	47	48	48	48	53	52	48	48	48	48	44	52			MIN	-10	-6	7	5	5	9	10	25	28	15	18	17	17	23	25	COLLEGE OBSERVATORY	08	MAX	35	48	46	45	50	50	53	54	47	50	47	46	46	49	57			MIN	6	22	22	27	23	26	29	25	25	25	32	32	23	24	36	COLLEGE 5 NW	08	MAX	33	46	44	45	48	48	50	52	52	48	47	45	44	47	55			MIN	16	24	25	30	29	33	33	26	26	29	34	31	26	27	37	DELTA DAIRAIR	04	MAX						49	52	50		46	48	49	46	55	56			MIN						22	24	21		30	31	30	28	35	27	DELTA 5 NE	MID	MAX	44	40	46	45	48	49	51	50	48	46	47	45	45	53	54			MIN	24	24	33	28	21	23	21	20	18	28	34	25	19	33	35	DELTA JUNCTION 20 SE	07	MAX	31	45	44	44	47	49	49	52	49	48	50	47	46	48	53			MIN	0	11	15	22	22	25	24	18	19	21	27	31	20	24	25	DRY CREEK	13	MAX	42	44	42	46	47	47	48	51	48	50	50	52	44	53	58			MIN	19	26	33	27	18	21	20	25	19	23	30	28	16	34	32	EAGLE	07	MAX	31	41	45	42	48	48	52	53	49	49	49	48	43	49	52			MIN	-4	11	12	23	18	18	18	22	19	22	19	22	24	22	30	EIELSON FIELD	MID	MAX	49	45	47	49	52	54	56	49	50	47	47	47	50	58	54			MIN	17	23	28	32	24	26	28	26	28	32	30	30	24	32	33	ESTER 5 NE	08	MAX	45	45	47	49	48	52	52	49	49	48	47	45						MIN	10	15	14	22	14	18	28	17	17	27	28	28				FAIRBANKS WSO AIRPORT	MID	MAX	46	43	43	48	48	51	52	45	47	46	46	45	47	57	54			MIN	14	18	20	22	18	25	30	23	24	31	31	29	25	31	34																																																																																																																																																																																																																																																																																																																																																																																																																																																																																																																																																																																																																																																																																																																																																																																																																																																																																																																																				
CENTRAL NO 2	07	MAX	29	37	48	47	55	51	50	56	52	50	51	48	50	46	56			MIN	-13	-6	-3	8	7	7	10	14	22	17	17	25	18	18	26	CHANDALAR LAKE	17	MAX	21	29	30	31	34	34	34	36	38	39	35	40	38	35	42			MIN	-3	-5	-5	20	11	0	21	0	7	18	21	15	17	12		CHICKEN	08	MAX	30	44	40	42	45	48	50	48	47	46	43	45	42	47	55			MIN	-2	2	7	3	10	15	15	14	15	15	20	27	12	22	27	CIRCLE CITY	08	MAX	27	30	45	47	48	48	48	53	52	48	48	48	48	44	52			MIN	-10	-6	7	5	5	9	10	25	28	15	18	17	17	23	25	COLLEGE OBSERVATORY	08	MAX	35	48	46	45	50	50	53	54	47	50	47	46	46	49	57			MIN	6	22	22	27	23	26	29	25	25	25	32	32	23	24	36	COLLEGE 5 NW	08	MAX	33	46	44	45	48	48	50	52	52	48	47	45	44	47	55			MIN	16	24	25	30	29	33	33	26	26	29	34	31	26	27	37	DELTA DAIRAIR	04	MAX						49	52	50		46	48	49	46	55	56			MIN						22	24	21		30	31	30	28	35	27	DELTA 5 NE	MID	MAX	44	40	46	45	48	49	51	50	48	46	47	45	45	53	54			MIN	24	24	33	28	21	23	21	20	18	28	34	25	19	33	35	DELTA JUNCTION 20 SE	07	MAX	31	45	44	44	47	49	49	52	49	48	50	47	46	48	53			MIN	0	11	15	22	22	25	24	18	19	21	27	31	20	24	25	DRY CREEK	13	MAX	42	44	42	46	47	47	48	51	48	50	50	52	44	53	58			MIN	19	26	33	27	18	21	20	25	19	23	30	28	16	34	32	EAGLE	07	MAX	31	41	45	42	48	48	52	53	49	49	49	48	43	49	52			MIN	-4	11	12	23	18	18	18	22	19	22	19	22	24	22	30	EIELSON FIELD	MID	MAX	49	45	47	49	52	54	56	49	50	47	47	47	50	58	54			MIN	17	23	28	32	24	26	28	26	28	32	30	30	24	32	33	ESTER 5 NE	08	MAX	45	45	47	49	48	52	52	49	49	48	47	45						MIN	10	15	14	22	14	18	28	17	17	27	28	28				FAIRBANKS WSO AIRPORT	MID	MAX	46	43	43	48	48	51	52	45	47	46	46	45	47	57	54			MIN	14	18	20	22	18	25	30	23	24	31	31	29	25	31	34																																																																																																																																																																																																																																																																																																																																																																																																																																																																																																																																																																																																																																																																																																																																																																																																																																																																																																																																																						
		MIN	-13	-6	-3	8	7	7	10	14	22	17	17	25	18	18	26	CHANDALAR LAKE	17	MAX	21	29	30	31	34	34	34	36	38	39	35	40	38	35	42			MIN	-3	-5	-5	20	11	0	21	0	7	18	21	15	17	12		CHICKEN	08	MAX	30	44	40	42	45	48	50	48	47	46	43	45	42	47	55			MIN	-2	2	7	3	10	15	15	14	15	15	20	27	12	22	27	CIRCLE CITY	08	MAX	27	30	45	47	48	48	48	53	52	48	48	48	48	44	52			MIN	-10	-6	7	5	5	9	10	25	28	15	18	17	17	23	25	COLLEGE OBSERVATORY	08	MAX	35	48	46	45	50	50	53	54	47	50	47	46	46	49	57			MIN	6	22	22	27	23	26	29	25	25	25	32	32	23	24	36	COLLEGE 5 NW	08	MAX	33	46	44	45	48	48	50	52	52	48	47	45	44	47	55			MIN	16	24	25	30	29	33	33	26	26	29	34	31	26	27	37	DELTA DAIRAIR	04	MAX						49	52	50		46	48	49	46	55	56			MIN						22	24	21		30	31	30	28	35	27	DELTA 5 NE	MID	MAX	44	40	46	45	48	49	51	50	48	46	47	45	45	53	54			MIN	24	24	33	28	21	23	21	20	18	28	34	25	19	33	35	DELTA JUNCTION 20 SE	07	MAX	31	45	44	44	47	49	49	52	49	48	50	47	46	48	53			MIN	0	11	15	22	22	25	24	18	19	21	27	31	20	24	25	DRY CREEK	13	MAX	42	44	42	46	47	47	48	51	48	50	50	52	44	53	58			MIN	19	26	33	27	18	21	20	25	19	23	30	28	16	34	32	EAGLE	07	MAX	31	41	45	42	48	48	52	53	49	49	49	48	43	49	52			MIN	-4	11	12	23	18	18	18	22	19	22	19	22	24	22	30	EIELSON FIELD	MID	MAX	49	45	47	49	52	54	56	49	50	47	47	47	50	58	54			MIN	17	23	28	32	24	26	28	26	28	32	30	30	24	32	33	ESTER 5 NE	08	MAX	45	45	47	49	48	52	52	49	49	48	47	45						MIN	10	15	14	22	14	18	28	17	17	27	28	28				FAIRBANKS WSO AIRPORT	MID	MAX	46	43	43	48	48	51	52	45	47	46	46	45	47	57	54			MIN	14	18	20	22	18	25	30	23	24	31	31	29	25	31	34																																																																																																																																																																																																																																																																																																																																																																																																																																																																																																																																																																																																																																																																																																																																																																																																																																																																																																																																																																								
CHANDALAR LAKE	17	MAX	21	29	30	31	34	34	34	36	38	39	35	40	38	35	42			MIN	-3	-5	-5	20	11	0	21	0	7	18	21	15	17	12		CHICKEN	08	MAX	30	44	40	42	45	48	50	48	47	46	43	45	42	47	55			MIN	-2	2	7	3	10	15	15	14	15	15	20	27	12	22	27	CIRCLE CITY	08	MAX	27	30	45	47	48	48	48	53	52	48	48	48	48	44	52			MIN	-10	-6	7	5	5	9	10	25	28	15	18	17	17	23	25	COLLEGE OBSERVATORY	08	MAX	35	48	46	45	50	50	53	54	47	50	47	46	46	49	57			MIN	6	22	22	27	23	26	29	25	25	25	32	32	23	24	36	COLLEGE 5 NW	08	MAX	33	46	44	45	48	48	50	52	52	48	47	45	44	47	55			MIN	16	24	25	30	29	33	33	26	26	29	34	31	26	27	37	DELTA DAIRAIR	04	MAX						49	52	50		46	48	49	46	55	56			MIN						22	24	21		30	31	30	28	35	27	DELTA 5 NE	MID	MAX	44	40	46	45	48	49	51	50	48	46	47	45	45	53	54			MIN	24	24	33	28	21	23	21	20	18	28	34	25	19	33	35	DELTA JUNCTION 20 SE	07	MAX	31	45	44	44	47	49	49	52	49	48	50	47	46	48	53			MIN	0	11	15	22	22	25	24	18	19	21	27	31	20	24	25	DRY CREEK	13	MAX	42	44	42	46	47	47	48	51	48	50	50	52	44	53	58			MIN	19	26	33	27	18	21	20	25	19	23	30	28	16	34	32	EAGLE	07	MAX	31	41	45	42	48	48	52	53	49	49	49	48	43	49	52			MIN	-4	11	12	23	18	18	18	22	19	22	19	22	24	22	30	EIELSON FIELD	MID	MAX	49	45	47	49	52	54	56	49	50	47	47	47	50	58	54			MIN	17	23	28	32	24	26	28	26	28	32	30	30	24	32	33	ESTER 5 NE	08	MAX	45	45	47	49	48	52	52	49	49	48	47	45						MIN	10	15	14	22	14	18	28	17	17	27	28	28				FAIRBANKS WSO AIRPORT	MID	MAX	46	43	43	48	48	51	52	45	47	46	46	45	47	57	54			MIN	14	18	20	22	18	25	30	23	24	31	31	29	25	31	34																																																																																																																																																																																																																																																																																																																																																																																																																																																																																																																																																																																																																																																																																																																																																																																																																																																																																																																																																																																										
		MIN	-3	-5	-5	20	11	0	21	0	7	18	21	15	17	12		CHICKEN	08	MAX	30	44	40	42	45	48	50	48	47	46	43	45	42	47	55			MIN	-2	2	7	3	10	15	15	14	15	15	20	27	12	22	27	CIRCLE CITY	08	MAX	27	30	45	47	48	48	48	53	52	48	48	48	48	44	52			MIN	-10	-6	7	5	5	9	10	25	28	15	18	17	17	23	25	COLLEGE OBSERVATORY	08	MAX	35	48	46	45	50	50	53	54	47	50	47	46	46	49	57			MIN	6	22	22	27	23	26	29	25	25	25	32	32	23	24	36	COLLEGE 5 NW	08	MAX	33	46	44	45	48	48	50	52	52	48	47	45	44	47	55			MIN	16	24	25	30	29	33	33	26	26	29	34	31	26	27	37	DELTA DAIRAIR	04	MAX						49	52	50		46	48	49	46	55	56			MIN						22	24	21		30	31	30	28	35	27	DELTA 5 NE	MID	MAX	44	40	46	45	48	49	51	50	48	46	47	45	45	53	54			MIN	24	24	33	28	21	23	21	20	18	28	34	25	19	33	35	DELTA JUNCTION 20 SE	07	MAX	31	45	44	44	47	49	49	52	49	48	50	47	46	48	53			MIN	0	11	15	22	22	25	24	18	19	21	27	31	20	24	25	DRY CREEK	13	MAX	42	44	42	46	47	47	48	51	48	50	50	52	44	53	58			MIN	19	26	33	27	18	21	20	25	19	23	30	28	16	34	32	EAGLE	07	MAX	31	41	45	42	48	48	52	53	49	49	49	48	43	49	52			MIN	-4	11	12	23	18	18	18	22	19	22	19	22	24	22	30	EIELSON FIELD	MID	MAX	49	45	47	49	52	54	56	49	50	47	47	47	50	58	54			MIN	17	23	28	32	24	26	28	26	28	32	30	30	24	32	33	ESTER 5 NE	08	MAX	45	45	47	49	48	52	52	49	49	48	47	45						MIN	10	15	14	22	14	18	28	17	17	27	28	28				FAIRBANKS WSO AIRPORT	MID	MAX	46	43	43	48	48	51	52	45	47	46	46	45	47	57	54			MIN	14	18	20	22	18	25	30	23	24	31	31	29	25	31	34																																																																																																																																																																																																																																																																																																																																																																																																																																																																																																																																																																																																																																																																																																																																																																																																																																																																																																																																																																																																												
CHICKEN	08	MAX	30	44	40	42	45	48	50	48	47	46	43	45	42	47	55			MIN	-2	2	7	3	10	15	15	14	15	15	20	27	12	22	27	CIRCLE CITY	08	MAX	27	30	45	47	48	48	48	53	52	48	48	48	48	44	52			MIN	-10	-6	7	5	5	9	10	25	28	15	18	17	17	23	25	COLLEGE OBSERVATORY	08	MAX	35	48	46	45	50	50	53	54	47	50	47	46	46	49	57			MIN	6	22	22	27	23	26	29	25	25	25	32	32	23	24	36	COLLEGE 5 NW	08	MAX	33	46	44	45	48	48	50	52	52	48	47	45	44	47	55			MIN	16	24	25	30	29	33	33	26	26	29	34	31	26	27	37	DELTA DAIRAIR	04	MAX						49	52	50		46	48	49	46	55	56			MIN						22	24	21		30	31	30	28	35	27	DELTA 5 NE	MID	MAX	44	40	46	45	48	49	51	50	48	46	47	45	45	53	54			MIN	24	24	33	28	21	23	21	20	18	28	34	25	19	33	35	DELTA JUNCTION 20 SE	07	MAX	31	45	44	44	47	49	49	52	49	48	50	47	46	48	53			MIN	0	11	15	22	22	25	24	18	19	21	27	31	20	24	25	DRY CREEK	13	MAX	42	44	42	46	47	47	48	51	48	50	50	52	44	53	58			MIN	19	26	33	27	18	21	20	25	19	23	30	28	16	34	32	EAGLE	07	MAX	31	41	45	42	48	48	52	53	49	49	49	48	43	49	52			MIN	-4	11	12	23	18	18	18	22	19	22	19	22	24	22	30	EIELSON FIELD	MID	MAX	49	45	47	49	52	54	56	49	50	47	47	47	50	58	54			MIN	17	23	28	32	24	26	28	26	28	32	30	30	24	32	33	ESTER 5 NE	08	MAX	45	45	47	49	48	52	52	49	49	48	47	45						MIN	10	15	14	22	14	18	28	17	17	27	28	28				FAIRBANKS WSO AIRPORT	MID	MAX	46	43	43	48	48	51	52	45	47	46	46	45	47	57	54			MIN	14	18	20	22	18	25	30	23	24	31	31	29	25	31	34																																																																																																																																																																																																																																																																																																																																																																																																																																																																																																																																																																																																																																																																																																																																																																																																																																																																																																																																																																																																																														
		MIN	-2	2	7	3	10	15	15	14	15	15	20	27	12	22	27	CIRCLE CITY	08	MAX	27	30	45	47	48	48	48	53	52	48	48	48	48	44	52			MIN	-10	-6	7	5	5	9	10	25	28	15	18	17	17	23	25	COLLEGE OBSERVATORY	08	MAX	35	48	46	45	50	50	53	54	47	50	47	46	46	49	57			MIN	6	22	22	27	23	26	29	25	25	25	32	32	23	24	36	COLLEGE 5 NW	08	MAX	33	46	44	45	48	48	50	52	52	48	47	45	44	47	55			MIN	16	24	25	30	29	33	33	26	26	29	34	31	26	27	37	DELTA DAIRAIR	04	MAX						49	52	50		46	48	49	46	55	56			MIN						22	24	21		30	31	30	28	35	27	DELTA 5 NE	MID	MAX	44	40	46	45	48	49	51	50	48	46	47	45	45	53	54			MIN	24	24	33	28	21	23	21	20	18	28	34	25	19	33	35	DELTA JUNCTION 20 SE	07	MAX	31	45	44	44	47	49	49	52	49	48	50	47	46	48	53			MIN	0	11	15	22	22	25	24	18	19	21	27	31	20	24	25	DRY CREEK	13	MAX	42	44	42	46	47	47	48	51	48	50	50	52	44	53	58			MIN	19	26	33	27	18	21	20	25	19	23	30	28	16	34	32	EAGLE	07	MAX	31	41	45	42	48	48	52	53	49	49	49	48	43	49	52			MIN	-4	11	12	23	18	18	18	22	19	22	19	22	24	22	30	EIELSON FIELD	MID	MAX	49	45	47	49	52	54	56	49	50	47	47	47	50	58	54			MIN	17	23	28	32	24	26	28	26	28	32	30	30	24	32	33	ESTER 5 NE	08	MAX	45	45	47	49	48	52	52	49	49	48	47	45						MIN	10	15	14	22	14	18	28	17	17	27	28	28				FAIRBANKS WSO AIRPORT	MID	MAX	46	43	43	48	48	51	52	45	47	46	46	45	47	57	54			MIN	14	18	20	22	18	25	30	23	24	31	31	29	25	31	34																																																																																																																																																																																																																																																																																																																																																																																																																																																																																																																																																																																																																																																																																																																																																																																																																																																																																																																																																																																																																																																
CIRCLE CITY	08	MAX	27	30	45	47	48	48	48	53	52	48	48	48	48	44	52			MIN	-10	-6	7	5	5	9	10	25	28	15	18	17	17	23	25	COLLEGE OBSERVATORY	08	MAX	35	48	46	45	50	50	53	54	47	50	47	46	46	49	57			MIN	6	22	22	27	23	26	29	25	25	25	32	32	23	24	36	COLLEGE 5 NW	08	MAX	33	46	44	45	48	48	50	52	52	48	47	45	44	47	55			MIN	16	24	25	30	29	33	33	26	26	29	34	31	26	27	37	DELTA DAIRAIR	04	MAX						49	52	50		46	48	49	46	55	56			MIN						22	24	21		30	31	30	28	35	27	DELTA 5 NE	MID	MAX	44	40	46	45	48	49	51	50	48	46	47	45	45	53	54			MIN	24	24	33	28	21	23	21	20	18	28	34	25	19	33	35	DELTA JUNCTION 20 SE	07	MAX	31	45	44	44	47	49	49	52	49	48	50	47	46	48	53			MIN	0	11	15	22	22	25	24	18	19	21	27	31	20	24	25	DRY CREEK	13	MAX	42	44	42	46	47	47	48	51	48	50	50	52	44	53	58			MIN	19	26	33	27	18	21	20	25	19	23	30	28	16	34	32	EAGLE	07	MAX	31	41	45	42	48	48	52	53	49	49	49	48	43	49	52			MIN	-4	11	12	23	18	18	18	22	19	22	19	22	24	22	30	EIELSON FIELD	MID	MAX	49	45	47	49	52	54	56	49	50	47	47	47	50	58	54			MIN	17	23	28	32	24	26	28	26	28	32	30	30	24	32	33	ESTER 5 NE	08	MAX	45	45	47	49	48	52	52	49	49	48	47	45						MIN	10	15	14	22	14	18	28	17	17	27	28	28				FAIRBANKS WSO AIRPORT	MID	MAX	46	43	43	48	48	51	52	45	47	46	46	45	47	57	54			MIN	14	18	20	22	18	25	30	23	24	31	31	29	25	31	34																																																																																																																																																																																																																																																																																																																																																																																																																																																																																																																																																																																																																																																																																																																																																																																																																																																																																																																																																																																																																																																																		
		MIN	-10	-6	7	5	5	9	10	25	28	15	18	17	17	23	25	COLLEGE OBSERVATORY	08	MAX	35	48	46	45	50	50	53	54	47	50	47	46	46	49	57			MIN	6	22	22	27	23	26	29	25	25	25	32	32	23	24	36	COLLEGE 5 NW	08	MAX	33	46	44	45	48	48	50	52	52	48	47	45	44	47	55			MIN	16	24	25	30	29	33	33	26	26	29	34	31	26	27	37	DELTA DAIRAIR	04	MAX						49	52	50		46	48	49	46	55	56			MIN						22	24	21		30	31	30	28	35	27	DELTA 5 NE	MID	MAX	44	40	46	45	48	49	51	50	48	46	47	45	45	53	54			MIN	24	24	33	28	21	23	21	20	18	28	34	25	19	33	35	DELTA JUNCTION 20 SE	07	MAX	31	45	44	44	47	49	49	52	49	48	50	47	46	48	53			MIN	0	11	15	22	22	25	24	18	19	21	27	31	20	24	25	DRY CREEK	13	MAX	42	44	42	46	47	47	48	51	48	50	50	52	44	53	58			MIN	19	26	33	27	18	21	20	25	19	23	30	28	16	34	32	EAGLE	07	MAX	31	41	45	42	48	48	52	53	49	49	49	48	43	49	52			MIN	-4	11	12	23	18	18	18	22	19	22	19	22	24	22	30	EIELSON FIELD	MID	MAX	49	45	47	49	52	54	56	49	50	47	47	47	50	58	54			MIN	17	23	28	32	24	26	28	26	28	32	30	30	24	32	33	ESTER 5 NE	08	MAX	45	45	47	49	48	52	52	49	49	48	47	45						MIN	10	15	14	22	14	18	28	17	17	27	28	28				FAIRBANKS WSO AIRPORT	MID	MAX	46	43	43	48	48	51	52	45	47	46	46	45	47	57	54			MIN	14	18	20	22	18	25	30	23	24	31	31	29	25	31	34																																																																																																																																																																																																																																																																																																																																																																																																																																																																																																																																																																																																																																																																																																																																																																																																																																																																																																																																																																																																																																																																																				
COLLEGE OBSERVATORY	08	MAX	35	48	46	45	50	50	53	54	47	50	47	46	46	49	57			MIN	6	22	22	27	23	26	29	25	25	25	32	32	23	24	36	COLLEGE 5 NW	08	MAX	33	46	44	45	48	48	50	52	52	48	47	45	44	47	55			MIN	16	24	25	30	29	33	33	26	26	29	34	31	26	27	37	DELTA DAIRAIR	04	MAX						49	52	50		46	48	49	46	55	56			MIN						22	24	21		30	31	30	28	35	27	DELTA 5 NE	MID	MAX	44	40	46	45	48	49	51	50	48	46	47	45	45	53	54			MIN	24	24	33	28	21	23	21	20	18	28	34	25	19	33	35	DELTA JUNCTION 20 SE	07	MAX	31	45	44	44	47	49	49	52	49	48	50	47	46	48	53			MIN	0	11	15	22	22	25	24	18	19	21	27	31	20	24	25	DRY CREEK	13	MAX	42	44	42	46	47	47	48	51	48	50	50	52	44	53	58			MIN	19	26	33	27	18	21	20	25	19	23	30	28	16	34	32	EAGLE	07	MAX	31	41	45	42	48	48	52	53	49	49	49	48	43	49	52			MIN	-4	11	12	23	18	18	18	22	19	22	19	22	24	22	30	EIELSON FIELD	MID	MAX	49	45	47	49	52	54	56	49	50	47	47	47	50	58	54			MIN	17	23	28	32	24	26	28	26	28	32	30	30	24	32	33	ESTER 5 NE	08	MAX	45	45	47	49	48	52	52	49	49	48	47	45						MIN	10	15	14	22	14	18	28	17	17	27	28	28				FAIRBANKS WSO AIRPORT	MID	MAX	46	43	43	48	48	51	52	45	47	46	46	45	47	57	54			MIN	14	18	20	22	18	25	30	23	24	31	31	29	25	31	34																																																																																																																																																																																																																																																																																																																																																																																																																																																																																																																																																																																																																																																																																																																																																																																																																																																																																																																																																																																																																																																																																																						
		MIN	6	22	22	27	23	26	29	25	25	25	32	32	23	24	36	COLLEGE 5 NW	08	MAX	33	46	44	45	48	48	50	52	52	48	47	45	44	47	55			MIN	16	24	25	30	29	33	33	26	26	29	34	31	26	27	37	DELTA DAIRAIR	04	MAX						49	52	50		46	48	49	46	55	56			MIN						22	24	21		30	31	30	28	35	27	DELTA 5 NE	MID	MAX	44	40	46	45	48	49	51	50	48	46	47	45	45	53	54			MIN	24	24	33	28	21	23	21	20	18	28	34	25	19	33	35	DELTA JUNCTION 20 SE	07	MAX	31	45	44	44	47	49	49	52	49	48	50	47	46	48	53			MIN	0	11	15	22	22	25	24	18	19	21	27	31	20	24	25	DRY CREEK	13	MAX	42	44	42	46	47	47	48	51	48	50	50	52	44	53	58			MIN	19	26	33	27	18	21	20	25	19	23	30	28	16	34	32	EAGLE	07	MAX	31	41	45	42	48	48	52	53	49	49	49	48	43	49	52			MIN	-4	11	12	23	18	18	18	22	19	22	19	22	24	22	30	EIELSON FIELD	MID	MAX	49	45	47	49	52	54	56	49	50	47	47	47	50	58	54			MIN	17	23	28	32	24	26	28	26	28	32	30	30	24	32	33	ESTER 5 NE	08	MAX	45	45	47	49	48	52	52	49	49	48	47	45						MIN	10	15	14	22	14	18	28	17	17	27	28	28				FAIRBANKS WSO AIRPORT	MID	MAX	46	43	43	48	48	51	52	45	47	46	46	45	47	57	54			MIN	14	18	20	22	18	25	30	23	24	31	31	29	25	31	34																																																																																																																																																																																																																																																																																																																																																																																																																																																																																																																																																																																																																																																																																																																																																																																																																																																																																																																																																																																																																																																																																																																								
COLLEGE 5 NW	08	MAX	33	46	44	45	48	48	50	52	52	48	47	45	44	47	55			MIN	16	24	25	30	29	33	33	26	26	29	34	31	26	27	37	DELTA DAIRAIR	04	MAX						49	52	50		46	48	49	46	55	56			MIN						22	24	21		30	31	30	28	35	27	DELTA 5 NE	MID	MAX	44	40	46	45	48	49	51	50	48	46	47	45	45	53	54			MIN	24	24	33	28	21	23	21	20	18	28	34	25	19	33	35	DELTA JUNCTION 20 SE	07	MAX	31	45	44	44	47	49	49	52	49	48	50	47	46	48	53			MIN	0	11	15	22	22	25	24	18	19	21	27	31	20	24	25	DRY CREEK	13	MAX	42	44	42	46	47	47	48	51	48	50	50	52	44	53	58			MIN	19	26	33	27	18	21	20	25	19	23	30	28	16	34	32	EAGLE	07	MAX	31	41	45	42	48	48	52	53	49	49	49	48	43	49	52			MIN	-4	11	12	23	18	18	18	22	19	22	19	22	24	22	30	EIELSON FIELD	MID	MAX	49	45	47	49	52	54	56	49	50	47	47	47	50	58	54			MIN	17	23	28	32	24	26	28	26	28	32	30	30	24	32	33	ESTER 5 NE	08	MAX	45	45	47	49	48	52	52	49	49	48	47	45						MIN	10	15	14	22	14	18	28	17	17	27	28	28				FAIRBANKS WSO AIRPORT	MID	MAX	46	43	43	48	48	51	52	45	47	46	46	45	47	57	54			MIN	14	18	20	22	18	25	30	23	24	31	31	29	25	31	34																																																																																																																																																																																																																																																																																																																																																																																																																																																																																																																																																																																																																																																																																																																																																																																																																																																																																																																																																																																																																																																																																																																																										
		MIN	16	24	25	30	29	33	33	26	26	29	34	31	26	27	37	DELTA DAIRAIR	04	MAX						49	52	50		46	48	49	46	55	56			MIN						22	24	21		30	31	30	28	35	27	DELTA 5 NE	MID	MAX	44	40	46	45	48	49	51	50	48	46	47	45	45	53	54			MIN	24	24	33	28	21	23	21	20	18	28	34	25	19	33	35	DELTA JUNCTION 20 SE	07	MAX	31	45	44	44	47	49	49	52	49	48	50	47	46	48	53			MIN	0	11	15	22	22	25	24	18	19	21	27	31	20	24	25	DRY CREEK	13	MAX	42	44	42	46	47	47	48	51	48	50	50	52	44	53	58			MIN	19	26	33	27	18	21	20	25	19	23	30	28	16	34	32	EAGLE	07	MAX	31	41	45	42	48	48	52	53	49	49	49	48	43	49	52			MIN	-4	11	12	23	18	18	18	22	19	22	19	22	24	22	30	EIELSON FIELD	MID	MAX	49	45	47	49	52	54	56	49	50	47	47	47	50	58	54			MIN	17	23	28	32	24	26	28	26	28	32	30	30	24	32	33	ESTER 5 NE	08	MAX	45	45	47	49	48	52	52	49	49	48	47	45						MIN	10	15	14	22	14	18	28	17	17	27	28	28				FAIRBANKS WSO AIRPORT	MID	MAX	46	43	43	48	48	51	52	45	47	46	46	45	47	57	54			MIN	14	18	20	22	18	25	30	23	24	31	31	29	25	31	34																																																																																																																																																																																																																																																																																																																																																																																																																																																																																																																																																																																																																																																																																																																																																																																																																																																																																																																																																																																																																																																																																																																																																												
DELTA DAIRAIR	04	MAX						49	52	50		46	48	49	46	55	56			MIN						22	24	21		30	31	30	28	35	27	DELTA 5 NE	MID	MAX	44	40	46	45	48	49	51	50	48	46	47	45	45	53	54			MIN	24	24	33	28	21	23	21	20	18	28	34	25	19	33	35	DELTA JUNCTION 20 SE	07	MAX	31	45	44	44	47	49	49	52	49	48	50	47	46	48	53			MIN	0	11	15	22	22	25	24	18	19	21	27	31	20	24	25	DRY CREEK	13	MAX	42	44	42	46	47	47	48	51	48	50	50	52	44	53	58			MIN	19	26	33	27	18	21	20	25	19	23	30	28	16	34	32	EAGLE	07	MAX	31	41	45	42	48	48	52	53	49	49	49	48	43	49	52			MIN	-4	11	12	23	18	18	18	22	19	22	19	22	24	22	30	EIELSON FIELD	MID	MAX	49	45	47	49	52	54	56	49	50	47	47	47	50	58	54			MIN	17	23	28	32	24	26	28	26	28	32	30	30	24	32	33	ESTER 5 NE	08	MAX	45	45	47	49	48	52	52	49	49	48	47	45						MIN	10	15	14	22	14	18	28	17	17	27	28	28				FAIRBANKS WSO AIRPORT	MID	MAX	46	43	43	48	48	51	52	45	47	46	46	45	47	57	54			MIN	14	18	20	22	18	25	30	23	24	31	31	29	25	31	34																																																																																																																																																																																																																																																																																																																																																																																																																																																																																																																																																																																																																																																																																																																																																																																																																																																																																																																																																																																																																																																																																																																																																																														
		MIN						22	24	21		30	31	30	28	35	27	DELTA 5 NE	MID	MAX	44	40	46	45	48	49	51	50	48	46	47	45	45	53	54			MIN	24	24	33	28	21	23	21	20	18	28	34	25	19	33	35	DELTA JUNCTION 20 SE	07	MAX	31	45	44	44	47	49	49	52	49	48	50	47	46	48	53			MIN	0	11	15	22	22	25	24	18	19	21	27	31	20	24	25	DRY CREEK	13	MAX	42	44	42	46	47	47	48	51	48	50	50	52	44	53	58			MIN	19	26	33	27	18	21	20	25	19	23	30	28	16	34	32	EAGLE	07	MAX	31	41	45	42	48	48	52	53	49	49	49	48	43	49	52			MIN	-4	11	12	23	18	18	18	22	19	22	19	22	24	22	30	EIELSON FIELD	MID	MAX	49	45	47	49	52	54	56	49	50	47	47	47	50	58	54			MIN	17	23	28	32	24	26	28	26	28	32	30	30	24	32	33	ESTER 5 NE	08	MAX	45	45	47	49	48	52	52	49	49	48	47	45						MIN	10	15	14	22	14	18	28	17	17	27	28	28				FAIRBANKS WSO AIRPORT	MID	MAX	46	43	43	48	48	51	52	45	47	46	46	45	47	57	54			MIN	14	18	20	22	18	25	30	23	24	31	31	29	25	31	34																																																																																																																																																																																																																																																																																																																																																																																																																																																																																																																																																																																																																																																																																																																																																																																																																																																																																																																																																																																																																																																																																																																																																																																																
DELTA 5 NE	MID	MAX	44	40	46	45	48	49	51	50	48	46	47	45	45	53	54			MIN	24	24	33	28	21	23	21	20	18	28	34	25	19	33	35	DELTA JUNCTION 20 SE	07	MAX	31	45	44	44	47	49	49	52	49	48	50	47	46	48	53			MIN	0	11	15	22	22	25	24	18	19	21	27	31	20	24	25	DRY CREEK	13	MAX	42	44	42	46	47	47	48	51	48	50	50	52	44	53	58			MIN	19	26	33	27	18	21	20	25	19	23	30	28	16	34	32	EAGLE	07	MAX	31	41	45	42	48	48	52	53	49	49	49	48	43	49	52			MIN	-4	11	12	23	18	18	18	22	19	22	19	22	24	22	30	EIELSON FIELD	MID	MAX	49	45	47	49	52	54	56	49	50	47	47	47	50	58	54			MIN	17	23	28	32	24	26	28	26	28	32	30	30	24	32	33	ESTER 5 NE	08	MAX	45	45	47	49	48	52	52	49	49	48	47	45						MIN	10	15	14	22	14	18	28	17	17	27	28	28				FAIRBANKS WSO AIRPORT	MID	MAX	46	43	43	48	48	51	52	45	47	46	46	45	47	57	54			MIN	14	18	20	22	18	25	30	23	24	31	31	29	25	31	34																																																																																																																																																																																																																																																																																																																																																																																																																																																																																																																																																																																																																																																																																																																																																																																																																																																																																																																																																																																																																																																																																																																																																																																																																		
		MIN	24	24	33	28	21	23	21	20	18	28	34	25	19	33	35	DELTA JUNCTION 20 SE	07	MAX	31	45	44	44	47	49	49	52	49	48	50	47	46	48	53			MIN	0	11	15	22	22	25	24	18	19	21	27	31	20	24	25	DRY CREEK	13	MAX	42	44	42	46	47	47	48	51	48	50	50	52	44	53	58			MIN	19	26	33	27	18	21	20	25	19	23	30	28	16	34	32	EAGLE	07	MAX	31	41	45	42	48	48	52	53	49	49	49	48	43	49	52			MIN	-4	11	12	23	18	18	18	22	19	22	19	22	24	22	30	EIELSON FIELD	MID	MAX	49	45	47	49	52	54	56	49	50	47	47	47	50	58	54			MIN	17	23	28	32	24	26	28	26	28	32	30	30	24	32	33	ESTER 5 NE	08	MAX	45	45	47	49	48	52	52	49	49	48	47	45						MIN	10	15	14	22	14	18	28	17	17	27	28	28				FAIRBANKS WSO AIRPORT	MID	MAX	46	43	43	48	48	51	52	45	47	46	46	45	47	57	54			MIN	14	18	20	22	18	25	30	23	24	31	31	29	25	31	34																																																																																																																																																																																																																																																																																																																																																																																																																																																																																																																																																																																																																																																																																																																																																																																																																																																																																																																																																																																																																																																																																																																																																																																																																																				
DELTA JUNCTION 20 SE	07	MAX	31	45	44	44	47	49	49	52	49	48	50	47	46	48	53			MIN	0	11	15	22	22	25	24	18	19	21	27	31	20	24	25	DRY CREEK	13	MAX	42	44	42	46	47	47	48	51	48	50	50	52	44	53	58			MIN	19	26	33	27	18	21	20	25	19	23	30	28	16	34	32	EAGLE	07	MAX	31	41	45	42	48	48	52	53	49	49	49	48	43	49	52			MIN	-4	11	12	23	18	18	18	22	19	22	19	22	24	22	30	EIELSON FIELD	MID	MAX	49	45	47	49	52	54	56	49	50	47	47	47	50	58	54			MIN	17	23	28	32	24	26	28	26	28	32	30	30	24	32	33	ESTER 5 NE	08	MAX	45	45	47	49	48	52	52	49	49	48	47	45						MIN	10	15	14	22	14	18	28	17	17	27	28	28				FAIRBANKS WSO AIRPORT	MID	MAX	46	43	43	48	48	51	52	45	47	46	46	45	47	57	54			MIN	14	18	20	22	18	25	30	23	24	31	31	29	25	31	34																																																																																																																																																																																																																																																																																																																																																																																																																																																																																																																																																																																																																																																																																																																																																																																																																																																																																																																																																																																																																																																																																																																																																																																																																																																						
		MIN	0	11	15	22	22	25	24	18	19	21	27	31	20	24	25	DRY CREEK	13	MAX	42	44	42	46	47	47	48	51	48	50	50	52	44	53	58			MIN	19	26	33	27	18	21	20	25	19	23	30	28	16	34	32	EAGLE	07	MAX	31	41	45	42	48	48	52	53	49	49	49	48	43	49	52			MIN	-4	11	12	23	18	18	18	22	19	22	19	22	24	22	30	EIELSON FIELD	MID	MAX	49	45	47	49	52	54	56	49	50	47	47	47	50	58	54			MIN	17	23	28	32	24	26	28	26	28	32	30	30	24	32	33	ESTER 5 NE	08	MAX	45	45	47	49	48	52	52	49	49	48	47	45						MIN	10	15	14	22	14	18	28	17	17	27	28	28				FAIRBANKS WSO AIRPORT	MID	MAX	46	43	43	48	48	51	52	45	47	46	46	45	47	57	54			MIN	14	18	20	22	18	25	30	23	24	31	31	29	25	31	34																																																																																																																																																																																																																																																																																																																																																																																																																																																																																																																																																																																																																																																																																																																																																																																																																																																																																																																																																																																																																																																																																																																																																																																																																																																																								
DRY CREEK	13	MAX	42	44	42	46	47	47	48	51	48	50	50	52	44	53	58			MIN	19	26	33	27	18	21	20	25	19	23	30	28	16	34	32	EAGLE	07	MAX	31	41	45	42	48	48	52	53	49	49	49	48	43	49	52			MIN	-4	11	12	23	18	18	18	22	19	22	19	22	24	22	30	EIELSON FIELD	MID	MAX	49	45	47	49	52	54	56	49	50	47	47	47	50	58	54			MIN	17	23	28	32	24	26	28	26	28	32	30	30	24	32	33	ESTER 5 NE	08	MAX	45	45	47	49	48	52	52	49	49	48	47	45						MIN	10	15	14	22	14	18	28	17	17	27	28	28				FAIRBANKS WSO AIRPORT	MID	MAX	46	43	43	48	48	51	52	45	47	46	46	45	47	57	54			MIN	14	18	20	22	18	25	30	23	24	31	31	29	25	31	34																																																																																																																																																																																																																																																																																																																																																																																																																																																																																																																																																																																																																																																																																																																																																																																																																																																																																																																																																																																																																																																																																																																																																																																																																																																																																										
		MIN	19	26	33	27	18	21	20	25	19	23	30	28	16	34	32	EAGLE	07	MAX	31	41	45	42	48	48	52	53	49	49	49	48	43	49	52			MIN	-4	11	12	23	18	18	18	22	19	22	19	22	24	22	30	EIELSON FIELD	MID	MAX	49	45	47	49	52	54	56	49	50	47	47	47	50	58	54			MIN	17	23	28	32	24	26	28	26	28	32	30	30	24	32	33	ESTER 5 NE	08	MAX	45	45	47	49	48	52	52	49	49	48	47	45						MIN	10	15	14	22	14	18	28	17	17	27	28	28				FAIRBANKS WSO AIRPORT	MID	MAX	46	43	43	48	48	51	52	45	47	46	46	45	47	57	54			MIN	14	18	20	22	18	25	30	23	24	31	31	29	25	31	34																																																																																																																																																																																																																																																																																																																																																																																																																																																																																																																																																																																																																																																																																																																																																																																																																																																																																																																																																																																																																																																																																																																																																																																																																																																																																																												
EAGLE	07	MAX	31	41	45	42	48	48	52	53	49	49	49	48	43	49	52			MIN	-4	11	12	23	18	18	18	22	19	22	19	22	24	22	30	EIELSON FIELD	MID	MAX	49	45	47	49	52	54	56	49	50	47	47	47	50	58	54			MIN	17	23	28	32	24	26	28	26	28	32	30	30	24	32	33	ESTER 5 NE	08	MAX	45	45	47	49	48	52	52	49	49	48	47	45						MIN	10	15	14	22	14	18	28	17	17	27	28	28				FAIRBANKS WSO AIRPORT	MID	MAX	46	43	43	48	48	51	52	45	47	46	46	45	47	57	54			MIN	14	18	20	22	18	25	30	23	24	31	31	29	25	31	34																																																																																																																																																																																																																																																																																																																																																																																																																																																																																																																																																																																																																																																																																																																																																																																																																																																																																																																																																																																																																																																																																																																																																																																																																																																																																																																														
		MIN	-4	11	12	23	18	18	18	22	19	22	19	22	24	22	30	EIELSON FIELD	MID	MAX	49	45	47	49	52	54	56	49	50	47	47	47	50	58	54			MIN	17	23	28	32	24	26	28	26	28	32	30	30	24	32	33	ESTER 5 NE	08	MAX	45	45	47	49	48	52	52	49	49	48	47	45						MIN	10	15	14	22	14	18	28	17	17	27	28	28				FAIRBANKS WSO AIRPORT	MID	MAX	46	43	43	48	48	51	52	45	47	46	46	45	47	57	54			MIN	14	18	20	22	18	25	30	23	24	31	31	29	25	31	34																																																																																																																																																																																																																																																																																																																																																																																																																																																																																																																																																																																																																																																																																																																																																																																																																																																																																																																																																																																																																																																																																																																																																																																																																																																																																																																																																
EIELSON FIELD	MID	MAX	49	45	47	49	52	54	56	49	50	47	47	47	50	58	54			MIN	17	23	28	32	24	26	28	26	28	32	30	30	24	32	33	ESTER 5 NE	08	MAX	45	45	47	49	48	52	52	49	49	48	47	45						MIN	10	15	14	22	14	18	28	17	17	27	28	28				FAIRBANKS WSO AIRPORT	MID	MAX	46	43	43	48	48	51	52	45	47	46	46	45	47	57	54			MIN	14	18	20	22	18	25	30	23	24	31	31	29	25	31	34																																																																																																																																																																																																																																																																																																																																																																																																																																																																																																																																																																																																																																																																																																																																																																																																																																																																																																																																																																																																																																																																																																																																																																																																																																																																																																																																																																		
		MIN	17	23	28	32	24	26	28	26	28	32	30	30	24	32	33	ESTER 5 NE	08	MAX	45	45	47	49	48	52	52	49	49	48	47	45						MIN	10	15	14	22	14	18	28	17	17	27	28	28				FAIRBANKS WSO AIRPORT	MID	MAX	46	43	43	48	48	51	52	45	47	46	46	45	47	57	54			MIN	14	18	20	22	18	25	30	23	24	31	31	29	25	31	34																																																																																																																																																																																																																																																																																																																																																																																																																																																																																																																																																																																																																																																																																																																																																																																																																																																																																																																																																																																																																																																																																																																																																																																																																																																																																																																																																																																				
ESTER 5 NE	08	MAX	45	45	47	49	48	52	52	49	49	48	47	45						MIN	10	15	14	22	14	18	28	17	17	27	28	28				FAIRBANKS WSO AIRPORT	MID	MAX	46	43	43	48	48	51	52	45	47	46	46	45	47	57	54			MIN	14	18	20	22	18	25	30	23	24	31	31	29	25	31	34																																																																																																																																																																																																																																																																																																																																																																																																																																																																																																																																																																																																																																																																																																																																																																																																																																																																																																																																																																																																																																																																																																																																																																																																																																																																																																																																																																																																						
		MIN	10	15	14	22	14	18	28	17	17	27	28	28				FAIRBANKS WSO AIRPORT	MID	MAX	46	43	43	48	48	51	52	45	47	46	46	45	47	57	54			MIN	14	18	20	22	18	25	30	23	24	31	31	29	25	31	34																																																																																																																																																																																																																																																																																																																																																																																																																																																																																																																																																																																																																																																																																																																																																																																																																																																																																																																																																																																																																																																																																																																																																																																																																																																																																																																																																																																																																								
FAIRBANKS WSO AIRPORT	MID	MAX	46	43	43	48	48	51	52	45	47	46	46	45	47	57	54			MIN	14	18	20	22	18	25	30	23	24	31	31	29	25	31	34																																																																																																																																																																																																																																																																																																																																																																																																																																																																																																																																																																																																																																																																																																																																																																																																																																																																																																																																																																																																																																																																																																																																																																																																																																																																																																																																																																																																																																										
		MIN	14	18	20	22	18	25	30	23	24	31	31	29	25	31	34																																																																																																																																																																																																																																																																																																																																																																																																																																																																																																																																																																																																																																																																																																																																																																																																																																																																																																																																																																																																																																																																																																																																																																																																																																																																																																																																																																																																																																																												

ALASKA
APRIL 1998

DAILY TEMPERATURES (°F)

STATION	DAY OF MONTH																AVERAGE
	16	17	18	19	20	21	22	23	24	25	26	27	28	29	30	31	
PALMER IAS	29	32	34	31	30	27	27	28	29	29	34	33	33	31	31		29.0
	47	50	51	50	52	55	55	54	56	61	61	55	49	43	39		48.5
	32	35	32	35	33	27	30	30	28	32	29	37	39	32	32		30.8
PUNTILLA	41	46	46	44	47	44	47	46	50	51	45	41	37	37	35		40.3
	31	28	20	33	26	16	17	10	17	15	25	31	23	20	20		22.0
SKWENTNA	47	51	51	52	51	52	52	52	58	58	57	52	43	39	42		46.9
	30	26	27	26	27	26	23	25	29	25	23	36	32	27	26		26.7
SUTTON 2 E	55	59	61	61	58	61	58	58	63	68	64	62	55	54	52		55.0
	28	28	27	27	25	24	23	25	28	24	23	39	41	33	31		28.0
TAHNETA PASS	42	45	46	45	45	41	43	44	44	47	47	45	45	39	38		39.8
	28	26	26	25	20	19	16	18	23	20	24	27	29	29	25		20.8
TALKEETNA WSCMO AP	49	55	54	51	49	52	51	57	58	56	51	45	42	37	44		46.4
	32	33	30	29	28	24	26	25	27	27	31	37	34	32	31		30.0
TRAPPER CREEK 7 SW	50	56	51	53	52	54	52	56	59	57	53	53	40	38	42		47.4
	34	34	29	29	28	27	26	26	29	26	32	35	33	33	31		30.1
TUTKA BAY LAGOON	44	39	40	45	48	49	47	49	49	51	55	50	40	42	40		42.6
	31	33	32	35	29	30	34	34	33	35	33	34	27	28	33		31.3
WASILLA 3 S																	M
WHITES CROSSING	48	53	53	54	53	55	53	57	61	59	57	52	46	39	45		48.2
WILLOW WEST	34	30	28	34	26	20	23	21	21	25	21	38	33	31	31		27.4
	45	49	53	50	51	50	54	51	55	59	56	55	50	38	41		46.5
	33	31	30	32	27	22	26	23	23	26	39	37	33	31	31		28.5
BRISTOL BAY 06																	M
DILLINGHAM FAA AIRPORT	45	46	52	46	43	36	46	50	52	55	52	37	36	34	43		40.5
	32	39	37	37	34	27	27	30	32	37	36	30	23	21	34		29.8
ILIAMNA FAA AP																	M
INTRICATE BAY	51	52	52	50	53	50	51	53	52	57	58	50	43	43	42		46.1
KING SALMON WSO AP	33	37	28	32	27	26	24	25	23	24	24	35	26	24	28		28.2
	49	50	50	51	45	40	52	54	51	60	56	46	37	38	49		45.0
PORT ALSWORTH	27	38	35	33	32	30	23	27	25	31	28	29	24	23	32		28.8
	52	54	50	52	52	52	54	55	56	61	61	58	43	45	46		48.1
	27	40	38	33	36	27	28	25	31	27	28	37	28	28	38		30.4
WEST CENTRAL 07																	M
BETHEL WSO AIRPORT	46	47	37	28	37	37	53	56	57	56	47	34	30	30	41		38.6
	29	28	22	21	25	25	25	28	29	31	26	25	21	20	25		24.1
NOME WSO AIRPORT	36	35	30	27	28	33	36	39	42	37	32	32	22	17	33		31.2
	28	24	19	20	19	28	31	33	33	28	27	21	9	6	17		20.8
UNALAKLEET WSO AIRPORT	43	39			46	30	41	45	50			54	30	34			38.5
	30	25			21	21	25	32	32			28	23	19			25.0
INTERIOR BASIN 08																	M
BEAVER						60	51	50	54	41	40	39	44	48	40		M
						2	31	25	26	23	14	0	6	31	15		M
BETTLES FAA AIRPORT																	M
BIG DELTA FAA/AMOS AP	54	56	54	53	50	49	52	54	57	42	42	50	47	45	47		47.8
CANTWELL 2 E	34	30	39	43	34	30	23	29	25	29	23	33	34	29	25		30.7
	47	49	46	46	44	48	44	50	51	47	43	37	37	36	41		41.7
CENTRAL NO 2	26	21	28	24	27	15	16	13	15	19	22	30	31	26	23		22.1
	58	50	57	55	59	49	50	56	55	56	35	34	56	57	47		50.0
CHANDALAR LAKE	25	25	26	28	29	35	22	24	29	22	12	16	19	30	22		17.7
	40	40	47	43	48	46	42	40	39	35	27	27	40	36	35		36.7
CHICKEN	26	21	35	20	20	4	29	28	20	17	5	13	20	26	15		14.3
	55	54	55	47	51	45	50	50	52	50	51	37	42	48	50		47.0
CIRCLE CITY	25	24	28	20	30	18	18	23	18	20	22	18	21	26	22		17.8
	56	50	56	56	63	50	54			43	39						48.0
COLLEGE OBSERVATORY	26	26	26	30	30	33	25			19	10						17.2
	56	56	61	61	57	55	54	54	57	54	45	43	56	47	42		50.7
COLLEGE 5 NW	31	29	31	29	29	28	29	29	29	29	20	24	29	30	29		26.7
	55	55	60	59	55	59	53	53	55	54	45	47	54	45	40		49.8
DELTA DAIRAIR	36	31	35	31	31	28	29	30	33	29	18	22	28	29	28		28.8
	56	58	58			57		56	57	62	45	55	49	53			M
DELTA 5 NE	23	22	35			20		22	21	25	18	22	21	30			M
	55	57	56	56	54	52	55	55	61	44	51	49	49	51	56		50.4
DELTA JUNCTION 20 SE	26	26	39	36	27	22	18	20	18	21	15	31	30	20	31		25.5
	57	54	58	56	56	50	50	54	56	59	42	42	55	52	52		49.8
DRY CREEK	29	28	30	30	25	27	18	19	21	24	22	29	33	28	27		23.1
	59	60	56	58	56	54	52	54	56	60	48	48	50	52	58		51.4
EAGLE	26	22	34	32	28	29	20	27	22	31	26	34	41	34	28		26.8
	58	54	58	58	60	47	48	53	55	51	35	32	52	54	55		49.0
EIELSON FIELD	28	27	28	27	29	33	29	22	26	24	22	18	27	32	30		22.7
	58	63	61	59	54	56	54	56	56	45	45	59	50	41	52		M
ESTER 5 NE	32	28	39	31	32	26	28	28	28	28	23	32	32	30	24		M
						54	53	56		46	47	56		43	48		M
FAIRBANKS WSO AIRPORT								25	27	22	16	24		30	26		M
	55	59	58	56	53	52	53	56	54	45	42	56	46	41	48		49.7
	30	30	34	29	29	27	32	29	34	28	23	32	30	30	29		27.4

ALASKA
APRIL 1998

DAILY TEMPERATURES (°F)

STATION	OB. TIME	MAX/MIN	DAY OF MONTH														
			1	2	3	4	5	6	7	8	9	10	11	12	13	14	15
FAIRBANKS MIDTOWN	09	MAX	37	47	45	45	49	49	52	53	47	49	47	46	45	48	57
		MIN	8	22	23	27	23	23	29	24	24	35	33	32	23	24	34
FAREWELL LAKE	16	MAX	35	34	47	46	48	49	42	40	40	44	42	41	44	48	50
		MIN	22	17	32	26	30	18	19	26	33	34	27	10	28	36	36
GALENA	18	MAX	37	41	39	37	36	39	40	41	44	43	39	39	45	46	51
		MIN	19	31	28	24	19	11	28	26	26	26	28	28	34	33	27
GILMORE CREEK	15	MAX	46	49	46	46	48	52	53	54		48	46	45	43	55	55
		MIN	13	17	20	24	18	21	29	21		20	22	28		28	32
HEALY 2 NW	20	MAX	44	37	47	39	49	49	45	44	41	41	44	43	40	47	45
		MIN	5	28	32	33	24	32	32	27	35	33	33	28	31	35	35
ILLINOIS CREEK	10	MAX	35	36	43	36	40	36	39	36	39	41	38	37	38	44	42
		MIN	21	21	25	19	15	15	15	17	27	27	24	26	28	31	30
KEYSTONE RIDGE	22	MAX	40	40	41	43	44	47	48	42	43	43	43	40	43	50	51
		MIN	25	23	26	27	27	34	34	27	26	30	31	28	24	33	36
LIVENGOOD	07	MAX															
MANLEY HOT SPRINGS	18	MAX															
		MIN															
MCGRATH WSO AIRPORT	18	MAX	35	41	51	43	44	45	40	43	46	42	42	40	47	44	47
		MIN	26	24	34	29	21	29	21	20	32	33	31	24	31	35	33
MCKINLEY PARK	08	MAX	28	44	35	42	37	45	44	45	43	41	41	44	41	37	43
		MIN	21	26	26	29	17	18	22	21	20	23	28	25	18	30	31
MILE 39 STEESE	08	MAX	34		46	42	56	45	48	51	48	33	34	38	27	39	39
		MIN	-2	12	13	24	20	11	28	36	30	30	31	21	20	24	29
MINERAL LAKES	16	MAX	43	39	44	41	45	46	47	46	46	44	43	42	40	51	49
		MIN	18	11	22	21	9	8	11	18	8	5	26	-3	-23	25	27
NENANA MUNICIPAL AP	08	MAX															
		MIN															
NORTH POLE	23	MAX	49	48	46	52	51	53	56	50	50	49	47	47	49	57	56
		MIN	12	12	20	25	18	22	25	21	23	28	28	28	20	28	31
NORTHWAY FAA AIRPORT	MID	MAX	41	42	42	44	45	48	47	45	46	41	45	45	46	50	53
		MIN	8	5	16	9	17	6	14	10	8	18	24	15	15	27	24
PEARL CREEK	08	MAX	36	46	44	45	48	49	51	52	48	49	49	46		48	55
		MIN	16	26	28	33	32	35	29	28	30	35	31			27	36
PORT ALCAN	08	MAX	28	39		42	45	44	50	46	47	44	42	46	44	47	52
		MIN	2	12		13	17	15	16	15	14	15	21	19	15	18	29
SALCHA	08	MAX	42	44	47	48	48	51	52	42	48	44	45	42	48	55	53
		MIN	16	29	38	23	23	22	22	24	30	27	31	20	27	30	28
SALCHA GRAVEL BAR	08	MAX															
		MIN															
TANANA FAA AIRPORT	15	MAX	32	43	45	45	46	48	50	50	46	48	48	43	43	48	52
		MIN	18	18	30	27	28	28	25	23	25	37	34	23	25	39	36
TOK	17	MAX	39	43	41	47	44	48	46	45	47	48	46	47	45	50	53
		MIN	17	4	25	20	17	10	23	17	12	30	28	25	17	34	26
TOK D O T	07	MAX	27	40	41	40	46	45	47	48	46	44	44	47	44	51	
		MIN	1	5	8	20	14	10	10		13	12	27		19	25	28
TWO RIVERS	22	MAX	47	45	46	49	52	53	54	50	50	47	45	43	48	55	56
		MIN	19	29	28	27	27	28	27	22	23	30	29	28	25	28	31
UNIVERSITY EXP STA	08	MAX	37	48	44	44	49	51	52	55	55	49	47	47	47	49	58
		MIN	9	22	23	26	22	27	33	23	23	24	31	32	23	28	34
WISEMAN	20	MAX	29	38	39	42	43	43	40	45	43	42	39	42	43	43	46
		MIN	4	5	11	24	17	17	22	24	21	20	25	23	21	22	28
ARCTIC DRAINAGE	09																
BARROW WSO AIRPORT	MID	MAX	9	15	10	13	24	17	17	17	17	21	20	23	18	19	25
		MIN	-3	0	-3	0	6	1	-1	-1	-2	5	13	10	2	9	13
COLVILLE VILLAGE	08	MAX	-1	18	12	10	20	19	13	23	19	15	22	24	21	21	23
		MIN	-15	-5	-5	2	1	-1	-2	-1	-5	0	12	15	1	9	14
KOTZEBUE WSO AIRPORT	MID	MAX	28	32	36	35	21	21	19	24	34	35	34	31	33	36	35
		MIN	19	20	30	20	12	4	16	18	17	28	22	22	25	28	32
KUPARUK	18	MAX	16	14	8	23	25	15	18	18	12	20	23	21	19	21	29
		MIN	-5	0	-7	0	7	0	-3	-1	-4	3	19	16	3	15	15
PRUDHOE BAY	15	MAX	7	14	12	28	19	19	19	19	14	21	25	25	21	21	32
		MIN	-7	-3	-5	3	3	0	7	1	0	10	16	18	7	12	10
UMIAT	21	MAX	28	31	25	40	32	26	20	31	28	26	33	34	36	36	50
		MIN	-8	-2	-12	-12	0	0	7	-7	-6	0	5	-6	-8	5	10

ALASKA
APRIL 1998

DAILY TEMPERATURES (°F)

STATION	DAY OF MONTH																AVERAGE
	16	17	18	19	20	21	22	23	24	25	26	27	28	29	30	31	
FAIRBANKS MIDTOWN	56	55	60	60	56	54	52	53	56	55	44	42	56	46	42		50.1
	30	29	31	29	29	27	29	29	30	31	22	24	31	30	28		27.1
FAREWELL LAKE	49	54	53	53	52	45	47	56	59	58	49	50	34	35	38		46.1
	29	23	40	40	28	25	27	27	30	24	21	28	25	18	13		26.4
GALENA	52	54	51	43	39	42	51	55	54	46	42	36	33	41	46		43.4
	26	27	23	28	22	28	29	27	26	22	33	25	19	22	33		25.9
GILMORE CREEK	53	57	58	58	55	53	52	55	54	48	42	55	54	47	47		50.8
	28	25	33	27	26	27	27	26	25	30	14	27	29	29	25		24.7
HEALY 2 NW	55	58	53	52	51	54	51	56	61	47	47	44	39	32	40		46.5
	35	31	33	40	33	27	26	25	26	23	28	39	27	24	16		29.2
ILLINOIS CREEK	46	48	48	37	35	34	41	47	50	44	46	34	29	27	36		39.4
	32	32	33	34	31	21	28	34	34	30	28	22	18	16	22		25.2
KEYSTONE RIDGE	49	53	55	53	48	49	48	51	48	39	36	49	43	38	45		45.4
	36	35	38	34	31	28	35	34	29	22	17	30	27	26	23		29.2
LIVENGOOD																	M
																	M
MANLEY HOT SPRINGS																	M
																	M
MCGRATH WSO AIRPORT	55	55	61	52	50	44	51	55	60	53	51	50	37	33	44		46.7
	30	27	27	30	33	32	32	27	29	30	27	30	27	25	23		28.4
MCKINLEY PARK	47	50	54	51	49	48	51	49	53	56	41	46	40	42	29		43.9
	29	22	28	28	27	23	22	21	22	23	15	23	27	22	15		23.4
MILE 39 STEESE	40	43	48	62	63		58	50	40	45	44	42	43	38	50		44.5
	28	28	28	28	20	20	20	22	27	15	18	19	19	18	22		22.0
MINERAL LAKES	56	50	48	51	54	47	46	54	45	46	46	52	49	50	51		47.0
	-3	19	20	22	25	16	19	21	19	20	25			28	29		15.8
NENANA MUNICIPAL AP																	M
																	M
NORTH POLE	57	62	62	59	55	55	55	58	55	45	44	59	50	41	50		52.2
	27	26	32	25	25	23	27	25	24	32	21	27	29	30	23		24.6
NORTHWAY FAA AIRPORT	53	57	50	50	51	50	51	52	56	51	42	57	55	53	56		48.8
	25	26	28	29	24	28	24	25	20	29	26	28	28	27	23		20.2
PEARL CREEK	55	55	60	60	56	55	53	54	56	54	46	47	55		46		M
	38	39	38	36	32	29	33	34	35	30	20	20	29		28		M
PORT ALCAN	52	54	56	52	52	53	48	47	50	52	52	41	52	54	54		47.8
	30	26	27	33	31	26	29	24	22	27	26	26	30	28	22		21.7
SALCHA	56	59	59	59	52	51	51	54	57	42	46	58	49	39	48		M
	27	33	27	26	21	26	22	22	22	13	24	31	30	19	28		M
SALCHA GRAVEL BAR																	M
																	M
TANANA FAA AIRPORT	54	57	57	59	54	48	48	52	54	54	45	43	39	39	45		47.8
	30	27	28	27	34	25	28	27	30	21	18	34	28	28	27		27.6
TOK	54	52	53	53	53	51	54	53	59	52	42	47	53	56	54		49.2
	25	22	24	24	20	22	21	20	19	29	25	30	31	28	26		22.4
TOK D O T	53				57	54	50	53					51	59	52		47.4
	24				20	21	22	21					30	30	27		18.4
TWO RIVERS	57	61	61	58	52	53	54	55	52	45	42	60	51	40	52		51.1
	34	28	32	29	25	24	28	26	30	29	18	32	26	31	18		27.0
UNIVERSITY EXP STA	56	60	61	60	57	54	54	54	57	55	46	43	56	47	42		51.1
	32	31	35	30	27	26	30	29	32	30	21	27	30	30	28		27.3
WISEMAN	45	49	51	53	50	46	42	42	41	37	36	32	40	39	37		41.9
	32	27	34	25	25	25	28	28	22	18	9	20	25	23	20		21.5
ARCTIC DRAINAGE 09																	
BARROW WSO AIRPORT	28	19	24	24	18	22	30	23	14	6	4	13	27	23	12		18.4
	9	16	18	16	7	7	4	13	0	-7	-14	-3	4	1	-2		3.9
COLVILLE VILLAGE	33	30	27	25	30	24	26	32	24	19	5	4	12	30	27		20.2
	11	15	21	12	17	15	14	4	10	-5	-12	-4	4	12	-1		4.4
KOTZEBUE WSO AIRPORT	33	31	26	18	19	31	34	37	34	33	36	34	24	14	28		29.5
	22	20	18	12	7	13	26	22	18	17	17	23	11	7	12		18.6
KUPARUK	28	28	24	28	27	24	31	29	20	17	3	13	24	24	21		20.8
	12	20	20	15	13	18	19	13	16	-8	-6	-6	13	18	6		7.4
PRUDHOE BAY	32	30	27	28	28	28	27	30	25	21	5	14	25	25	25		22.2
	10	21	21	16	12	18	18	16	18	-5	-1	1	12	19	5		8.4
UMIAT	43	36	30	43	41	36	43	32	26	26	9	26	47	29	26		32.3
	13	24	25	10	10	-12	18	12	14	-1	-8	-7	6	7	2		2.6

ALASKA
 APRIL 1998

DAILY SOIL TEMPERATURES

STATION	DEPTH	TIME	DAY OF MONTH														
			1	2	3	4	5	6	7	8	9	10	11	12	13	14	15
ALASKA INTERIOR BASIN 08 KEYSTONE RIDGE BARE GROUND	(IN) 4	MAX	33	32	32	32	33	33	33	33	33	34	34	34	34	34	34
	4	MIN	32	31	31	31	32	32	32	32	32	33	33	33	33	33	33

ALASKA
 APRIL 1998

DAILY SOIL TEMPERATURES

STATION	DAY OF MONTH																AVERAGE
	16	17	18	19	20	21	22	23	24	25	26	27	28	29	30	31	
ALASKA INTERIOR BASIN 08 KEYSTONE RIDGE BARE GROUND	34 33	34 33	34 33	34 33	34 33	34 33	33 32	33 32	34 33	34 33	34 33	34 33	34 33	34 33	34 33	34 33	33.5 32.5

ALASKA
APRIL 1998

SOILS REFERENCE NOTES

STATION	SOIL TYPE	SOIL COVER	SLOPE	UNITS
OLD EGERTON	CLAY & SANDY LOAM	SOD	0%	F
PALMER IAS	SILT LOAM	UNKNOWN	0%	F

This page intentionally left blank.

SNOWFALL AND SNOW ON GROUND (INCHES)

STATION		DAY OF MONTH														
		1	2	3	4	5	6	7	8	9	10	11	12	13	14	15
ALASKA																
SOUTHEASTERN	01															
ANNETTE WSO AIRPORT	//R							.2								
ELFIN COVE								T								
HAINES 40 NW		T	T	T				T	.5							
		40	40	37	35	32	31	31	31	30	26	22	22	21	20	19
SOUTH COAST	02															
CANNERY CREEK			1.0		.5									T	.3	3.0
		21	21	21	21	21	21	21	21	-	21	20	20	19	19	21
COOPER LAKE PROJECT			1.0		-			T	T	T	T	T	T	T	T	
		2	2	1	2	T	T	T	T	T	T	T	T	T	T	
CORDOVA NORTH		T														
		T														
CORDOVA FAA AP	//R	1.0	.4	1.0	T	.2										
			1	T	T	T										
KITOI BAY		T						T								
		T						T								
KODIAK WSO AIRPORT		T	T	T	T	.1		T								
MAIN BAY		1.0		.8		T			.2						1.8	1.9
		33	33	34	33	34	33	33	33	32	32	32	31	31	34	35
MOOSE PASS 3 NW																
PORT SAN JUAN			1.1						1.3	.3	.6					
			1						1	T	1					
SEWARD		T	3.0	T	2.0	T			1.0		5.0				3.0	
			1							5					1	
SEWARD 9 NW		.4	1.7	*	2.7				T	*	*	8.6	*	*	2.8	
		46	46	-	50	-	-	-	47	-	-	53	-	-	53	-
SEWARD 19 N		-	-	-	-	-	-	-	-	-	-	-	-	-	-	-
		-	-	-	-	-	-	-	-	-	-	-	-	-	30	29
VALDEZ WSO		1.5	2.9	7.3	.4			T		.4	.1	T	.7	.7	5.0	1.2
		23	24	25	23	22	21	20	20	18	16	14	13	10	11	11
		8.0	8.1	8.3	8.6	8.2	8.1	7.8	7.0	6.8	5.5	5.0	4.0	3.0	4.0	4.8
WHITTIER		3.0	6.5	T	T	T	T	7.5	2.5		3.5	8.5	T	5.0	7.0	7.0
		33	38	37	37	37	36	41	42	41	43	48	47	46	49	49
YAKUTAT WSO AIRPORT	R	1.8	3.3	.1	.3	.8	T	1.3	T			T				
		T	T	T												
SOUTHWESTERN ISLANDS	03															
COLD BAY WSO AIRPORT	R	.4	.1	.6	.4	.2	T	.4		.9	.4				.2	.3
		1		T		T	T	T		T	T					T
DUTCH HARBOR		T		T	1.0	T	1.0	T			2.0	T				T
		T		T	1	1	2	1	-	-	2					T
COPPER RIVER	04															
GLENNALLEN KCAM		14	12	11	10	9	9	9	9	9	9	8	8	8	7	T
GULKANA FAA/AMOS		14	13	13	12	12	11	11	11	10	10	10	T	9	9	8
LAKE SUSITNA		6	6	5	4	3	3	3	3	2	1	1	T	T	T	T
MCCARTHY 3 SW		21	20	20	19	19	18	17	16	15	15	14	14	13	13	12
NABESNA		14	14	14	14	14	12	11	11	10	10	10	10	10	10	10
PAXSON									.2					.2		
		19	19	19	19	19	19	19	19	19	18	18	18	18	18	18
SILVER LAKE		10	10	9	8	8	7	7	7	6	6	5	5	5	5	4
SLANA		12	12	10	10	9	8	8	7	6	6	5	4	3		
SNOWSHOE LAKE		12	-	11	11	11	10	9	9	9	9	9	9	9	9	9
TONSINA		23	23	23	23	23	23	22	22	22	22	22	22	22	20	19
COOK INLET	05															
ALASKA PACIFIC UNIVERS			.6	T	T				.2			T			T	
		6	6	6	5	4	4	3	2	1		T			T	
ALYESKA		3.0	3.0	2.0	T	1.0		1.0	3.0			5.0	T			1.0
		22	24	23	23	24	22	22	22	22	21	26	24	24	20	18

Snowfall: Includes snow and ice. Values for NWS stations (J index note) are Mid - Mid (LST).

Snow on ground: Includes snow, sleet, ice and hail. Values for NWS stations(J index note) are observed at 12 UTC (GMT).

Water Equivalent: Given for NWS stations (J index note) only, when snow depth is 2 inches or more, and is measured at 18 UTC(GMT).

ALASKA
APRIL 1998

SNOWFALL AND SNOW ON GROUND (INCHES)

STATION	DAY OF MONTH															
	16	17	18	19	20	21	22	23	24	25	26	27	28	29	30	31
ALASKA																
SOUTHEASTERN 01																
ANNETTE WSO AIRPORT //R																
ELFIN COVE																
HAINES 40 NW																
SOUTH COAST 02	17	13	11	8	5	3	2									
CANNERY CREEK																
COOPER LAKE PROJECT	21	20	-	20	20	20	20	20	17	13	12	12	12	11	11	
CORDOVA NORTH														8.0		
CORDOVA FAA AP //R														2		
KITOI BAY																T
KODIAK WSO AIRPORT	T	T										T				T
MAIN BAY																
MOOSE PASS 3 NW	33	30	28	26	24	22	22	20	19	19	18	17	15	15	13	
PORT SAN JUAN			.5											3.0		
SEWARD													T	3.0	T	
SEWARD 9 NW																
SEWARD 19 N	-	-	-	-	49	48	48	47	46	46	46	43	3.0	2.0	46	46
VALDEZ WSO	28	27	26	26	25	24	24	23	23	23	22	23	22	25	21	
WHITTIER	10	9	8	6	5	5	T	T	T			T	T	.6		
YAKUTAT WSO AIRPORT R	3.3	3.0	3.0	1.7	1.7	1.0										
SOUTHWESTERN ISLANDS 03	48	46	44	43	41	41	40	39	38	37	36	35	33	32	31	
COLD BAY WSO AIRPORT R		.5	1.2	.1	T							.1	.5	T	T	
DUTCH HARBOR		T	2.0	T	T								1.0			
COPPER RIVER 04		T	2	1	T								1			
GLENNALLEN KCAM																
GULKANA FAA/AMOS	T	T	T	T	T	T	T	T								
LAKE SUSITNA	6	5	4	4								T	T	T	T	
MCCARTHY 3 SW																
NABESNA	11	10	9	7	6	5	4	4	4	3	3	2	2	1	1	
PAXSON	10	8	7	6	5	-	-	2	2							
SILVER LAKE	T		T										.2	8	8	8
SLANA	17	17	17	16	15	12	11	11	11	8	8	8	8	8	8	
SNOWSHOE LAKE	2	2														
TONSINA		T	T													
COOK INLET 05	8	7	7	7	6	5	5	4	3							
ALASKA PACIFIC UNIVERS	18	18	17	16	15	14	13	12	11	11	10	9	9	8	8	
ALYESKA													T	2.0	T	
												T	2			
	18	16	15	14	14	13	12	10	8	4	2					

Snowfall: Includes snow and ice. Values for NWS stations (J index note) are Mid - Mid (LST).

Snow on ground: Includes snow, sleet, ice and hail. Values for NWS stations (J index note) are observed at 12 UTC (GMT).

Water Equivalent: Given for NWS stations (J index note) only, when snow depth is 2 inches or more, and is measured at 18 UTC (GMT).

SNOWFALL AND SNOW ON GROUND (INCHES)

STATION		DAY OF MONTH														
		1	2	3	4	5	6	7	8	9	10	11	12	13	14	15
ANCHORAGE FORECAST OFC		1.6	T	T				T	T							
	SNOWFALL	12	11	10	10	9	9	8	6	5	3	T	T	T	T	
ANCHORAGE WSCMO AP	R	1.4	T	T				.2	T			T	T	T	T	
	SN ON GND	1	1	T	T	T	T	T	T	T	T	T	T			
	WTR EQUIV															
ANDERSON LAKE			.4								T					
	SNOWFALL										T					
	SN ON GND															
BIG RIVER LAKES		2.0	3.0		1.0					8.0			1.0	1.0	1.0	
	SNOWFALL	16	19	19	19	19	17	17	16	-	23	21	20	21	21	
	SN ON GND															
CASWELL 5 N									T	T	.5	T		2.0		
	SNOWFALL	13	12	12	11	10	10	10	10	9	9	9	8	7	6	
	SN ON GND															
CHULITNA RIVER LODGE			T	T	T				1.5	3.0	1.0	T		3.0	4.0	
	SNOWFALL	29	29	29	28	28	27	27	29	32	33	33	32	35	39	
	SN ON GND															
COOPER LANDING 6 W		T	-	-	-	-	-	-	-	-	-	-	-	-	-	
	SNOWFALL															
	SN ON GND		1	-	-	-	-	-	-	-	-	-	-	-	-	
EAGLE RIVER 5 SE		T														
	SNOWFALL	6	5	2	1											
	SN ON GND															
FT RICHARDSON W T P			T									T				
	SNOWFALL											T				
	SN ON GND															
GLEN ALPS		T	3.0	T	3.0	T		T	T			T	3.0	1.0	2.0	
	SNOWFALL	40	39	38	38	39	38	37	36	35	34	34	36	35	34	
	SN ON GND															
HAYES RIVER		4.0	2.0	15.0	T			T	T	T	10.0	4.0	2.0	11.0	T	
	SNOWFALL	42	44	59	54	52	47	48	45	44	52	52	48	50	58	
	SN ON GND															
HOMER 8 NW		12.0		6.0	1.0	T		.3	.5		2.5			T		
	SNOWFALL	24	23	27	27	23	22	22	22	21	23	22	22	21	20	
	SN ON GND															
HOMER 9 E		5.5			1.0		T	.2				T				
	SNOWFALL	7	5	3	3	2	-									
	SN ON GND															
KENAI FAA AIRPORT		T	T		T			T		T	1.0			T		
	SNOWFALL	2	1	1	1	1						1				
	SN ON GND															
KENAI 9 N		10	-	10	9	8	8	7	7	6	5	6	5	4	3	
	SNOWFALL															
	SN ON GND															
LAZY MOUNTAIN			.6						T			T	.2			
	SNOWFALL	6	6	6	6	6	4	4	4	3	3	2		2	2	
	SN ON GND															
MATANUSKA AGRI EXP STN			T	T	T								.2		T	
	SNOWFALL															
	SN ON GND															
MIRROR LAKE SCOUT CAMP																
	SNOWFALL	8	8	8	7	7	6	5	4	3	2	1	T	T	T	
	SN ON GND															
PALMER IAS			.1						T			T	.1			
	SNOWFALL								T			T				
	SN ON GND															
PUNTILLA		5.0	1.0	6.5								2.0				
	SNOWFALL	28	29	35	35	33	30	28	26	26	26	27	27	26	25	
	SN ON GND															
SKWENTNA			2.0	T									1.0	2.0		
	SNOWFALL	18	18	17	16	15	15	14	14	14	14	13	12	12	12	
	SN ON GND															
TAHNETA PASS		T		T	.2							T		T	T	
	SNOWFALL	22	22	22	22	21	21	20	20	19	19	19	19	19	18	
	SN ON GND															
TRAPPER CREEK 7 SW		-	-		2.4					.4	2.5	T		.2	3.0	
	SNOWFALL	22	22	21	2.0	2.0	19	19	19	19	19	19	19	19	22	
	SN ON GND															
TUTKA BAY LAGOON		4.0			1.0											
	SNOWFALL	33	30	28	29	29	29	28	27	26	25	25	24	23	22	
	SN ON GND															
WHITES CROSSING									1.0	T						
	SNOWFALL	19	18	18	17	16	16	15	14	13	12	12	11	10	8	
	SN ON GND															
WILLOW WEST			T		T				.6	T		.3	T		-	
	SNOWFALL	14	14	14	13	12	12	11	12	10	10	9	8	7	6	
	SN ON GND															
BRISTOL BAY	06															
DILLINGHAM FAA AIRPORT	R	T	T	.3	.5		T					.3		T		
	SNOWFALL	12	11	11	12	12	12	12	12	12	11	11	10	7	6	
	SN ON GND															
INTRICATE BAY		T	1.0	4.0			2.0						.3			
	SNOWFALL	5	5	8	6	5	7	6	5	4	2	T	T	T	T	
	SN ON GND															
KING SALMON WSO AP	//R	.6	T	T	T		.2	T	T		.2	.8		T	T	
	SNOWFALL	T	T		T		T	T	T			1				
	SN ON GND															
	WTR EQUIV															
PORT ALSWORTH				5.0	3.0		5.0	1.0	.5		1.5					
	SNOWFALL			4	3	1	5	5	4	2	3	2	1	T		
	SN ON GND															
WEST CENTRAL	07															
BETHEL WSO AIRPORT		.1	.9	.3	T	T		.2	.6	.3	.2	.9	.4	.6	1.0	
	SNOWFALL	3	3	1	1	T	T	T	1	1	T	T	1	T	T	
	SN ON GND															
	WTR EQUIV	.9	.9													
NOME WSO AIRPORT	R	T	.9	.7	.8	T			T	2.9	.1	.3	.8	1.4	.4	
	SNOWFALL	12	12	13	13	14	14	14	14	14	17	16	17	17	15	
	SN ON GND															
	WTR EQUIV	1.2	1.2	1.3	1.3	1.4	1.4	1.4	1.4	1.4	1.6	1.6	1.7	1.7	1.4	
UNALAKLET WSO AIRPORT		.9						.1	T	T				T		
	SNOWFALL	3	2	2	-	-	2	1	1	1	T	-	-	T		
	SN ON GND															
	WTR EQUIV	.3	.2	.2			.2									
INTERIOR BASIN	08															
ALLAKAKET					1.3						T		T	T	T	
	SNOWFALL	21	21	21	22	-	22	20	20	20	19	19	18	18	17	
	SN ON GND															

Snowfall: Includes snow and ice. Values for NWS stations (J index note) are Mid - Mid (LST).

Snow on ground: Includes snow, sleet, ice and hail. Values for NWS stations (J index note) are observed at 12 UTC (GMT).

Water Equivalent: Given for NWS stations (J index note) only, when snow depth is 2 inches or more, and is measured at 18 UTC (GMT).

ALASKA
APRIL 1998

SNOWFALL AND SNOW ON GROUND (INCHES)

STATION	DAY OF MONTH															
	16	17	18	19	20	21	22	23	24	25	26	27	28	29	30	31
ANCHORAGE FORECAST OFC													.2			
ANCHORAGE WSCMO AP R													T .1	1.2		
ANDERSON LAKE														T		
BIG RIVER LAKES														T		1.0
CASWELL 5 N	20	18	16	14	13	11	10	8	6	5	4	4	3	2	2	
CHULITNA RIVER LODGE	4 T												5.0	*	4.0	
COOPER LANDING 6 W	32	31	31	30	30	30	29	29	28	27	26	31	-	-	32	31
EAGLE RIVER 5 SE													-	-	-	3
FT RICHARDSON W T P															T	T
GLEN ALPS															T	T
HAYES RIVER	33 2.0	32 T	30	28	26 T	25	23	21	19	16	14	13	12	14	14	14
HOMER 8 NW	50	48	46	44	43	42	41	40	39	37	36	35	38	37	38	38
HOMER 9 E	18	16	15	15	14	13	10	9	8	8	4	2	7.0 T	T	T	T
KENAI FAA AIRPORT													9	4	2	
KENAI 9 N													4.0	.3	T	
LAZY MOUNTAIN													3	1	-	
MATANUSKA AGRI EXP STN													T	1.0	T	
MIRROR LAKE SCOUT CAMP															T	T
PALMER IAS	T			T										.6		
PUNTILLA				T									2.0	1	T	
SKWENTNA	24	24	23	22	22	21	19	18	18	16	16	15	17	16	16	16
TAHNETA PASS	11	10	9	8	8	7	7	6	6	5	5	3	1	2	1	1
TRAPPER CREEK 7 SW	16	15	14	13	11	8	6	4	3	2	1	-	-	1.0	.5	
TUTKA BAY LAGOON	19	18	17	16	15	14	13	12	11	10	9	8	8	8	7	7
WHITES CROSSING	21	20	19	17	16	15	14	12	10	9	7	5	12	10	-	-
WILLOW WEST	T	6	4	2	1	T	T	T					T	1.0	-	-
BRISTOL BAY 06	2	1												1.5	2	
DILLINGHAM FAA AIRPORT R	4	4	4	3	3	3	1	1					T	T		T
INTRICATE BAY													-	-		
KING SALMON WSO AP //R													T	.2		.2
PORT ALSWORTH													T	T		T
WEST CENTRAL 07													1.1	.1	T	1.2
BETHEL WSO AIRPORT	T		.1	T		.1							T	T	T	2.1
NOME WSO AIRPORT R	T		T	T	.1	1.5	T					1.7	1.2	.3	T	.5
UNALAKLET WSO AIRPORT	14	13	12	12	12	13	13	12	9	6	4	6	7	7	7	7
INTERIOR BASIN 08	1.4	1.3	1.2	1.2	1.2	1.3	1.3	1.2	.8	.6	.4	.6	.7	.7	.7	.7
ALLAKAKET	T		-	-	T	T	T			-	-	T	T	-	-	T
	T		-	-	T	T	T			-	-	T	T	-	-	T
	15	13	T	8	6	T	.4					2.0	.1	.3		
			12			4						2				

Snowfall: Includes snow and ice. Values for NWS stations (J index note) are Mid - Mid (LST).
 Snow on ground: Includes snow, sleet, ice and hail. Values for NWS stations (J index note) are observed at 12 UTC (GMT).
 Water Equivalent: Given for NWS stations (J index note) only, when snow depth is 2 inches or more, and is measured at 18 UTC (GMT).

SNOWFALL AND SNOW ON GROUND (INCHES)

STATION		DAY OF MONTH														
		1	2	3	4	5	6	7	8	9	10	11	12	13	14	15
CANTWELL 2 E	SNOWFALL		1.9						.8	4.6			.4	2.7	5.6	
	SN ON GND	5	6	6	5	5	5	4	4	6	5	5	5	6	6	
CENTRAL NO 2	SNOWFALL												T			
	SN ON GND	17	17	17	17	16	15	15	14	14	13	13	12	12	12	
CHANDALAR LAKE	SNOWFALL							3.0								
	SN ON GND	15	15	15	16	15	15	18	17	17	17	16	16	15	15	
CHICKEN	SNOWFALL											T				
	SN ON GND	15	14	14	13	13	-	12	11	-	10	-	10	9	-	
CIRCLE CITY	SNOWFALL															
	SN ON GND	21	21	20	19	19	18	17	16	15	15	15	14	14	12	
COLDFOOT	SNOWFALL											.3				
	SN ON GND					1	-	-								
COLLEGE OBSERVATORY	SNOWFALL											2.5	T			
	SN ON GND	9	9	8	7	6	6	5	2	T	T	2	T	T	T	
COLLEGE 5 NW	SNOWFALL											2.5	T			
	SN ON GND	10	10	9	8	7	7	5	2	T	T	3	T	T	T	
CRESTLINE	SNOWFALL											2.9				
	SN ON GND	17	17	17	17	16	16	15	13	11	10	10	11	9	8	
DELTA 5 NE	SNOWFALL												T			
	SN ON GND															
DELTA JUNCTION 20 SE	SNOWFALL															
	SN ON GND	7														
DRY CREEK	SNOWFALL											T				
	SN ON GND	6	6	6	5	5	5	4	4	3	3	3	2	2	2	
EAGLE	SNOWFALL															
	SN ON GND	22	21	21	21	20	20	19	19	18	18	18	17	17	16	
EIELSON FIELD	SNOWFALL												2.1			
	SN ON GND	T	T	T	T	T										
ESTER 5 NE	SNOWFALL												1.1	-	-	
	SN ON GND	15	15	15	14	14	14	12	10	9	8	7	7	-	-	
FAIRBANKS WSO AIRPORT	SNOWFALL												.5			
	SN ON GND	11	10	9	8	7	6	5	4	2	T					
FAIRBANKS MIDTOWN	WTR EQUIV	2.0	2.0	1.8	1.8	1.8	1.6	1.5	1.5	.8						
	SNOWFALL													T		
	SN ON GND	5	4	2	1	T	T	T	T	T	T	T	T	T		
FAREWELL LAKE	SNOWFALL	.1							.2			4.6				
	SN ON GND	3	3	3	2	2	2	2	1	T	T	4	2	1	T	
FORT KNOX MINE	SNOWFALL															
	SN ON GND	-				3	3	1	-	-						
FOX 2 SE	SNOWFALL												1	T	T	
	SN ON GND	10	10	9	9	9	7	7	4	2	2	6	2	2		
GALENA	SNOWFALL												T			
	SN ON GND	4	4	4	4	4	4	4	3	1	1	1				
GILMORE CREEK	SNOWFALL											2.0				
	SN ON GND	7	7	6	5	4	3	2	2	-			2			
GOLDSTREAM	SNOWFALL															
	SN ON GND	-										2.0			-	
HEALY 2 NW	SNOWFALL															
	SN ON GND	7	7	7	6	6	6	5	5	4	4	4	1	1	-	
ILLINOIS CREEK	SNOWFALL															
	SN ON GND	3	2	2	2	1	1	1	1							
ILLINOIS CREEK	SNOWFALL	T	T	1.0	T			T		6.5	T	T	T	3.0	T	
	SN ON GND	-	-	-	-	-	-	-	-	-	-	-	-	-	-	
KEYSTONE RIDGE	SNOWFALL															
	SN ON GND	21	21	20	20	20	20	19	19	18	18	18	19	19	18	
LITTLE CHENA #3	SNOWFALL															
	SN ON GND	12	11	11	11	10	9	9	8	8	8	6	8	6	5	
MCGRATH WSO AIRPORT	SNOWFALL															
	SN ON GND	T	T	T	T			T	T	T	T	T	.4	T	T	
	SN ON GND	8	7	7	7	6	6	5	5	5	3	2	1	1	T	
	WTR EQUIV	2.8	2.8	2.8	2.8	2.0	2.0	1.8	1.8	1.8	2.1	1.0				
MCKINLEY PARK	SNOWFALL															
	SN ON GND	T	.2		T											
	SN ON GND	15	15	15	15	15	15	15	15	15	15	15	14	14	14	
MILE 39 STEESE	SNOWFALL															
	SN ON GND	10	3	2	1	1	1	1					T			
MINCHUMINA	SNOWFALL															
	SN ON GND	8	8	8	8	8	8	8	7	7	7	5	5	5	5	
MOOSE CREEK	SNOWFALL															
	SN ON GND	6	4	4	3	3	2	1	1	T	T	T				
NORTH POLE	SNOWFALL															
	SN ON GND	10	10	9	9	9	8	6	5	4	T		1.5	-	-	
NORTHWAY FAA AIRPORT	SNOWFALL															
	SN ON GND	18	17	17	16	16	15	13	13	12	12	11	10	10	9	
PEARL CREEK	SNOWFALL															
	SN ON GND												1.0			
PEARL CREEK	SNOWFALL															
	SN ON GND	7	6	5	4	4	3	2	1	1						
SALCHA	SNOWFALL															
	SN ON GND	9	8	8	7	7	6	6	3	3		1.0	4	2	2	
SILVER BIRCH ESTATES	SNOWFALL															
	SN ON GND	9	9	8	7	7	6	5	4	4	2	1	4	1	T	

Snowfall: Includes snow and ice. Values for NWS stations (J index note) are Mid - Mid (LST).

Snow on ground: Includes snow, sleet, ice and hail. Values for NWS stations (J index note) are observed at 12 UTC (GMT).

Water Equivalent: Given for NWS stations (J index note) only, when snow depth is 2 inches or more, and is measured at 18 UTC (GMT).

SNOWFALL AND SNOW ON GROUND (INCHES)

STATION	DAY OF MONTH															
	16	17	18	19	20	21	22	23	24	25	26	27	28	29	30	31
CANTWELL 2 E	1.1											4.1	4.6	2.4	.8	
CENTRAL NO 2	6	5	5	4	4	3	3	2	2	1	1	1	3	4	3	
CHANDALAR LAKE	11	9	8	7	6	3	1	-	-			1.5	2.2	1.6	3.0	
CHICKEN	15	14	13	12	12	11	11	10	10	10	10	11	12	14	13	
CIRCLE CITY	8	-	4	1						T		-	-	-		
COLDFOOT	10	8	5	3	1					T		-	-	-		
COLLEGE OBSERVATORY																
COLLEGE 5 NW	T	T	T			T							T			
CRESTLINE	T	T	T	T									T			
DELTA 5 NE	6	4	2	T	T	T									T	
DELTA JUNCTION 20 SE													.1	.1		
DRY CREEK R											.3				.5	
EAGLE	2	2	1	1	1	1									.2	
EIELSON FIELD	13	12	10	6											T	
ESTER 5 NE	-	-	-	-	-	-										
FAIRBANKS WSO AIRPORT R	-	-	-	-	-	-								T		
FAIRBANKS MIDTOWN																
FAREWELL LAKE												2.7	15.5	.4		
FORT KNOX MINE	T	T										3	16	15	10	
FOX 2 SE														T		
GALENA		T												T		
GILMORE CREEK																
GOLDSTREAM	-	-														
HEALY 2 NW	-	-														
ILLINOIS CREEK				.5									10.0	5.0	1.0	
KEYSTONE RIDGE				-									10	14	12	
LITTLE CHENA #3	16	14	12	11	10	9	8	7	5	4	4	T	.2	T	T	
MCGRATH WSO AIRPORT R	3	1			T	T	T									
MCKINLEY PARK												.7	.1	T	T	
MILE 39 STEESE	T	T														
MINCHUMINA	13	12	10	10	9	8	7	6	5	4	T	T	3.3	1.8	5.6	
MOOSE CREEK	5	4	4	4	3	3	3	2	2	-			6	5	9	
NORTH POLE																
NORTHWAY FAA AIRPORT				T	T					T	T					
PEARL CREEK	4	3	T	T	T											
SALCHA																
SILVER BIRCH ESTATES																

Snowfall: Includes snow and ice. Values for NWS stations (J index note) are Mid - Mid (LST).

Snow on ground: Includes snow, sleet, ice and hail. Values for NWS stations (J index note) are observed at 12 UTC (GMT).

Water Equivalent: Given for NWS stations (J index note) only, when snow depth is 2 inches or more, and is measured at 18 UTC (GMT).

SNOWFALL AND SNOW ON GROUND (INCHES)

STATION		DAY OF MONTH														
		1	2	3	4	5	6	7	8	9	10	11	12	13	14	15
TANANA FAA AIRPORT	SNOWFALL				T				T			T				
	SN ON GND	2	1	1	1											
TOK	SNOWFALL															
	SN ON GND	11	11	11	10	10	10	10	9	8	7	6	5	4	2	T
TOK D O T	SNOWFALL															
	SN ON GND	10	10	10	10	-	6	5	-	4	T	T				
TWO RIVERS	SNOWFALL												T			
	SN ON GND	12	12	12	12	12	11	10	10	9	9	9	9	8	8	5
UNIVERSITY EXP STA	SNOWFALL												.5			
	SN ON GND	6	5	4									1			
WHITESTONE FARMS	SNOWFALL								T				T			
	SN ON GND	T	T	T	T	T	T	T	T				T			
WISEMAN	SNOWFALL								.1				-			
	SN ON GND	12	12	11	11	11	11	11	11	11	11	9	9	8	7	6
WOODSMOKE	SNOWFALL												1.3			
	SN ON GND	12	11	11	11	11	9	8	7	6	6	6	6	4	4	2
ARCTIC DRAINAGE 09																
BARROW WSO AIRPORT //	SNOWFALL		T	T	T		T	.3	T	T	T	.2	T		T	
	SN ON GND	14	14	14	14	14	14	14	14	14	14	14	14	14	14	14
	WTR EQUIV	3.0	3.0	3.0	3.0	3.0	3.0	3.0	3.0	3.0	3.0	3.0	3.0	3.0	3.0	3.0
COLVILLE VILLAGE	SNOWFALL															
	SN ON GND	9	9	9	9	9	9	9	9	9	9	9	9	9	9	9
KOTZEBUE WSO AIRPORT //	SNOWFALL	.1		T	.1	T	T	T	T	1.5	.6	T	T	.1	.5	.1
	SN ON GND	14	14	14	13	13	13	13	13	13	14	14	13	13	10	9
	WTR EQUIV	1.3		1.3	1.3		1.3	1.2			1.4	1.1	1.1	1.1	1.1	.9
KUPARUK	SNOWFALL		T													
	SN ON GND	10	10	10	10	10	10	10	10	10	10	10	10	10	10	9
NOATAK	SNOWFALL	1.5	T	T		.5	T			T		T	.3	.7	1.5	T
	SN ON GND	30	30	30	30	30	30	30	30	30	29	27	25	25	26	23
PRUDHOE BAY	SNOWFALL							T	T	T				T		
	SN ON GND	1	1	1	1	1	1	1	1	1	1	1	1	1	1	1
UMIAT	SNOWFALL								T							
	SN ON GND	19	19	19	19	19	19	19	19	19	19	19	16	16	16	16

Snowfall: Includes snow and ice. Values for NWS stations (J index note) are Mid - Mid (LST).
 Snow on ground: Includes snow, sleet, ice and hail. Values for NWS stations (J index note) are observed at 12 UTC (GMT).
 Water Equivalent: Given for NWS stations (J index note) only, when snow depth is 2 inches or more, and is measured at 18 UTC (GMT).

ALASKA
APRIL 1998

SNOWFALL AND SNOW ON GROUND (INCHES)

STATION	DAY OF MONTH															
	16	17	18	19	20	21	22	23	24	25	26	27	28	29	30	31
TANANA FAA AIRPORT													.2			
TOK							-			-	1.0					
TOK D O T	T						T			T						
TWO RIVERS															T	
UNIVERSITY EXP STA	4	2												T		
WHITESTONE FARMS										T						.2
WISEMAN										T						T
WOODSMOKE	5	3										7.0	T	1.0		
ARCTIC DRAINAGE 09												7	4	4	4	
BARROW WSO AIRPORT //	T	T	T	T	T									T		
	14	13	.8	1.7	T	.4	T	T	T			.2	.3	T	T	
	3.0	3.0	3.0	3.4	3.4	3.4	3.4	3.4	3.4	3.4	3.4	3.4	3.4	3.4	3.4	3.4
COLVILLE VILLAGE				.3	T	1.0		T	.1	T			1.6			2.0
KOTZEBUE WSO AIRPORT //	9	9	9	9	9	10	10	10	9	9	9	9	9	9	9	11
	T			T	.2	T	T				.5	4.4	2.4	T	T	
	8	8	8	8	8	8	8	6	6	5	5	8	8	8	8	8
					1.5	.7			.7	.7	.6	.7	.7	.7	.7	.7
KUPARUK			T	.5			T	T	.1	T	.1				1.8	T
NOATAK	9	9	9	9	9	9	8	8	8	8	8	8	8	8	10	10
	T				.5	T	1.8						T	T	.5	
	22	21	19	18	18	18	19	18	17	16	16	15	14	14	14	14
PRUDHOE BAY							T	T	T	T	T			T	T	
	1	1	1	1	1	1	1	1	1	1	1	1	1	1	1	1
UMIAT	T	T						T		T				2.0		
	15	15	15	15	15	15	15	15	15	15	15	15	15	15	17	17

Snowfall: Includes snow and ice. Values for NWS stations (J index note) are Mid - Mid (LST).
 Snow on ground: Includes snow, sleet, ice and hail. Values for NWS stations (J index note) are observed at 12 UTC (GMT).
 Water Equivalent: Given for NWS stations (J index note) only, when snow depth is 2 inches or more, and is measured at 18 UTC (GMT).

STATION INDEX

STATION	INDEX NO.	DIVISION	COUNTY	LATITUDE	LONGITUDE	ELEVATION (IN FEET)	OBSERVATION TIME AND TABLES				OBSERVER
							LOCAL STD TIME				
							TEMP	PRECIP	EVAP	SPECIAL SEE (NOTES)	
ALASKA											
ALASKA PACIFIC UNIVERS	0172	05		61 11	149 48W	220	09	09		H	ALASKA PACIFIC UNIVERSTY
ALLAKAKET	0230	08		66 34	152 39W	400		09		H	CURTIS WATKINS
ALYESKA	0243	05		60 58	149 8W	250	06	06		H	ALYESKA LODGE
AMBLER	0249	09		67 5	157 51W	120	07	07		H	INACTIVE 10/31/95
ANCHORAGE FORECAST OFC	0275	05	ANCHORAGE	61 9	149 59W	131	MID	MID		H	NATIONAL WEATHER SERVICE
ANCHORAGE WSCMO AP	0280	05		61 10	150 1W	114	MID	MID		C HJ	WEA SVC CONTR MET OBSY
ANDERSON	0299	08		64 21	149 11W	510		12		H	ANDERSON VOLUNTEER F D
ANDERSON LAKE	0302	05		61 37	149 20W	495	08	08		H	JACK L BUSH
ANGEL CREEK	0308	08	FAIRBANKS NO	65 2	146 13W	950		07		H	INACTIVE 03/01/97
ANNETTE WSO AIRPORT	//R 0352	01		55 2	131 34W	109	MID	MID		C HJ	NATIONAL WEATHER SERVICE
ARCTIC VILLAGE	0396	08		68 7	145 32W	2080	08	08		H	INACTIVE 01/19/97
ATTU	0452	03		52 50	173 11E	70	16	16		H	INACTIVE 11/01/93
AUKE BAY	0464	01		58 23	134 38W	42	17	17		H	NATL MAR FISHERIES SERV
BARROW WSO AIRPORT	// 0546	09		71 18	156 47W	31	MID	MID		HJ	NATL WEATHER SERVICE
BEAVER	0653	08		66 22	147 24W	355	08	08		H	HANNAH ADAMS
BEAVER FALLS	0657	01		55 23	131 28W	35	12	12		H	KETCHIKAN UTILITIES
BENS FARM	0707	05		61 34	149 8W	150	18	18		H	BEN VANDERWEELE
BETHEL WSO AIRPORT	0754	07		60 47	161 48W	125	MID	MID		HJ	NATIONAL WEATHER SERVICE
BETTLES FAA AIRPORT	0761	08		66 55	151 31W	644	MID	MID		HJ	FAA
BIG BAY RANGER STATION	0766	02		58 33	152 37W	23	09	09		H	KEVIN MURPHY
BIG DELTA FAA/AMOS AP	0770	08		64 0	145 44W	1268	20	20		HJ	FAA
BIG RIVER LAKES	0788	05		60 49	152 18W	40	21	21		H	DENNIS BRAHNM
BIRCH HILL	0821	08	FAIRBANKS NO	64 52	147 37W	489		12		H	INACTIVE 05/01/97
CANNERY CREEK	1240	02		61 1	147 31W	6	12	12		H	CANNERY CREEK HATCHERY
CANTWELL 2 E	1243	08		63 24	148 54W	2150	19	20		H	PATRICIA A GOBLE
CASWELL 5 N	1451	05	MATANUSKA-SU	62 3	150 3W	250	07	07		H	RAY SCOTT
CENTRAL NO 2	1466	08		65 34	144 46W	920	07	07		C H	MCLAREN CARTER
CHANDALAR LAKE	1492	08		67 31	148 30W	1895	17	17		H	ROBERT R AKEMANN
CHICKEN	1684	08		64 6	141 55W	1800	08	08		H	ROBIN HAMMOND
CHINIYAK	1763	02		57 37	152 22W	48	SS	SS		H	JANE VAN ATTA
CHULITNA RIVER LODGE	1926	05	MATANUSKA-SU	62 49	149 54W	1400	20	20		H	BEVERLY GRENZ
CIRCLE CITY	1977	08		65 50	144 4W	598	08	08		H	DAN PEARSON
CLEAR 4 N	2005	08	DENALI BOROU	64 21	149 3W	495		08		H	RICHARD CHETNEY
COLD BAY WSO AIRPORT	R 2102	03		55 12	162 43W	96	MID	MID		C HJ	NATL WEATHER SERVICE
COLDFOOT	2104	08		67 15	150 11W	1050		07		H	CHARLES NICHOLS
COLLEGE OBSERVATORY	2107	08	FAIRBANKS NO	64 52	147 50W	621	08	08		H	USGS SCIENTIFIC OFFICE
COLLEGE 5 NW	2112	08	FAIRBANKS NO	64 56	147 53W	950	08	08		H	DENNIS TRABANT
COLVILLE VILLAGE	2126	09	NORTH SLOPE	70 26	150 25W	5	08	08		H	TINA HELMRICKS
COOPER LAKE PROJECT	2144	02		60 23	149 40W	445	15	15		H	CHUGACH ELECTRIC ASSN
COOPER LANDING 6 W	2149	05		60 29	149 58W	375	08	08		H	MRS BETTY FULLER
CORDOVA NORTH	2173	02		60 33	145 46W	25	14	14		H	CORDOVA ELECTRICAL COOP
CORDOVA FAA AP	//R 2177	02		60 30	145 30W	41	MID	MID		C H	FAA-PERSONNEL-CHIEF
CRAIG	2227	01		55 29	133 9W	13	08	08		H	HERB ROERICK
CRESTLINE	2241	08	FAIRBANKS NO	64 55	147 40W	1120		08		H	ERIC STEVENS
DELTA DAIRAIR	2339	08		64 8	145 40W	1050	04	04		H	PETE FELLMAN
DELTA FORESTRY EXP STN	2341	08		63 56	145 21W	1220	08	08		H	INACTIVE 04/20/97
DELTA 5 NE	2350	08		64 5	145 37W	1060	MID	MID		H	ROBERT S HARPER
DELTA JUNCTION 20 SE	2352	08		63 58	145 6W	1125	07	07		H	MIKE SHULTZ
DILLINGHAM FAA AIRPORT	R 2457	06		59 3	158 31W	86	22	22		H	FAA
DOT LAKE	2522	08		63 39	144 4W	1380		08		H	INACTIVE 07/04/97
DRY CREEK	R 2568	08		63 41	144 36W	1350	13	14		H	WILLIAM (ANDY) TROTTER
DUTCH HARBOR	2587	03		53 54	166 32W	12	09	09		H	ALASKA AVIATION RADIO
EAGLE	2607	08		64 47	141 12W	850	07	07		C H	JOHN BORG
EAGLE RIVER 5 SE	2656	05		61 18	149 26W	600	18	18		H	MEL BOWNS
EIELSON FIELD	2707	08		64 40	147 6W	547	MID	MID		H	US AIR FORCE
EKLUTNA PROJECT	2730	05		61 28	149 10W	38	16	16		H	ALASKA POWER ADM
ELFIN COVE	2785	01		58 12	136 40W	20	15	15		H	MARY JO LORD
ESTER 5 NE	2871	08	FAIRBANKS NO	64 55	147 56W	580	08	08		H	SHIRLEY LISS
FAIRBANKS WSO AIRPORT	R 2968	08		64 49	147 52W	436	MID	MID		C HJ	NATL WEATHER SERVICE
FAIRBANKS MIDTOWN	2970	08	FAIRBANKS NO	64 50	147 45W	418	09	09		H	CHARLES W R PETERSON
FAREWELL LAKE	3009	08		62 32	153 37W	1060	16	16		H	FAREWELL LAKE LODGE
FORT KNOX MINE	3160	08	FAIRBANKS NO	65 0	147 20W	1621		08		H	FORT KNOX MINE
FT RICHARDSON W T P	3163	05		61 14	149 38W	490	08	08		H	TERRY WALTERS
FOX 2 SE	3181	08	FAIRBANKS NO	64 56	147 36W	1175		07		H	STANLEY SCHWAFEL
GALENA	3212	08		64 44	156 53W	152	18	18		H	K I Y U RADIO
GAMBELL	3226	07		63 47	171 45W	27		08		H	ENNIS APATIKI
GILMORE CREEK	3275	08	FAIRBANKS NO	64 58	147 31W	970	15	15		H	NOAA/NESDIS CDA STATION
GLACIER BAY	3294	01		58 27	135 53W	50	08	17		H	NATIONAL PARK SERVICE
GLEN ALPS	3299	05	ANCHORAGE	61 6	149 41W	2260	07	07		H	EDMUND SCHUSTER
GLENNALLEN KCAM	3304	04		62 7	145 32W	1456	10	10		H	K C A M RADIO PERSONELL
GOLDSTREAM	3367	08	FAIRBANKS NO	65 3	148 1W	1000		18		H	PATRICK MAGNUSON

STATION INDEX

STATION	INDEX NO.	DIVISION	COUNTY	LATITUDE	LONGITUDE	ELEVATION (IN FEET)	OBSERVATION TIME AND TABLES				OBSERVER
							LOCAL STD TIME				
							TEMP	PRECIP	EVAP	SPECIAL SEE (NOTES)	
GULKANA FAA/AMOS	3465	04		62 9	145 27W	1570	21	21		HJ	CHIEF FSS
GUSTAVUS	3475	01		58 25	135 42W	40	15	15		H	DAVID G WALKER
HAINES	3490	01		59 14	135 26W	31	14	15		H	JACK MARTIN
HAINES 40 NW	3504	01		59 27	136 21W	820	07	07		H	JUDY EWALL
HALIBUT COVE	3530	05		59 36	151 10W	30	09	09		H	ANNE NIXON
HAYES RIVER	3573	05		61 59	152 5W	1000	16	16		H	MILDRED J BRANHAM
HEALY 2 NW	3585	08		63 53	149 1W	1490	20	20		H	WILLIAM H JAMES
HIDDEN FALLS HATCHERY	3605	01		57 13	134 52W	22	17	17		H	HIDDEN FALLS OBSERVERS
HOMER WSO AIRPORT	3665	05		59 38	151 30W	89	MID	MID		HJ	NATL WEATHER SERVICE
HOMER 8 NW	3672	05		59 45	151 39W	1000	18	18		H	ALLAN B CRAWFORD
HOMER 9 E	3682	05		59 43	151 19W	900	18	18		H	HAROLD GNAD
HOONAH	3695	01		58 7	135 27W	40	15	15		H	LANE VANNATTA
HOUSTON	3731	05		61 38	149 48W	275	09	09		H	CITY PERSONNEL-CITY HALL
ILIAMNA FAA AP	3905	06		59 45	154 55W	186	09	09		H	FAA
ILLINOIS CREEK	3908	08		64 3	157 50W	980	10	10		H	NORTH PACIFIC MINING COR
INTRICATE BAY	3933	06		59 34	154 28W	170	17	17		H	ART POPE
JUNEAU 2	4094	01		58 18	134 24W	25	10	10		H	FIRE STATION PERSONNEL
JUNEAU AP	R 4100	01		58 22	134 35W	12	MID	MID		HJ	ALASKA WEATHER RECORDS
KAKTOVIK	4157	09	NORTH SLOPE	70 8	143 37W	45		08		H	INACTIVE 03/01/97
KENAI FAA AIRPORT	4546	05		60 34	151 15W	86	MID	MID		H	FAA ATC TOWER
KENAI 9 N	4550	05		60 40	151 19W	130	07	07		H	WANDA NICHOLS
KETCHIKAN	R 4590	01		55 22	131 43W	76	MID	MID		H	ATMGR-FSS
KEYSTONE RIDGE	4621	08	FAIRBANKS NO	64 55	148 16W	1600	22	22		CGH	RICHARD THOMAN
KING SALMON WSO AP	//R 4766	06		58 41	156 39W	49	MID	MID		C HJ	NATIONAL WEATHER SERVICE
KITOI BAY	4812	02		58 11	152 21W	15	16	16		H	AK DEPT OF FISH & GAME
KODIAK WSO AIRPORT	4988	02		57 45	152 30W	15	MID	MID		C HJ	NATIONAL WEATHER SERVICE
KOTZEBUE WSO AIRPORT	// 5076	09		66 52	162 38W	10	MID	MID		HJ	NATL WEATHER SERVICE
KUPARUK	5136	09		70 19	149 35W	64	18	18		H	ARCO/O'NEILL SECURITY OB
LAKE SUSITNA	5397	04		62 27	146 41W	2100	17	17		H	WILLIAM J HERANDEC
LARSEN BAY	5425	02		57 32	153 58W	18	11	11		H	INACTIVE 02/01/94
LAZY MOUNTAIN	5464	05	MATANUSKA-SU	61 38	149 2W	790	07	07		H	MARTHA POLLOCK
LITTLE CHENA #3	5512	08	FAIRBANKS NO	64 54	147 20W	1000		09		H	DICK ATWOOD
LITTLE PORT WALTER	5519	01		56 23	134 39W	14	17	17		H	NATIONAL MARINE FISHERIE
LIVENGOOD	5534	08		65 31	148 33W	425	07	07		H	PAUL GAFFNEY
MAIN BAY	5604	02		60 30	148 5W	40	10	10		H	MAIN BAY HATCHERY
MANLEY HOT SPRINGS	5644	08		65 0	150 39W	275	18	18		H	CY HETHERINGTON
MATANUSKA AGRI EXP STN	5733	05		61 34	149 16W	150	09	09	09	H	KATHY BRAINARD
MCCARTHY 3 SW	5757	04		61 25	143 0W	1250	18	18		C H	BONNIE KENYON
MCGRATH WSO AIRPORT	R 5769	08		62 58	155 37W	344	18	18	18	C HJ	NATL WEATHER PERSONNEL
MCKINLEY PARK	5778	08		63 43	148 58W	2070	08	08	08	H	US NATIONAL PARK SERVICE
MILE 39 STEESE	5873	08	FAIRBANKS NO	65 11	147 15W	750	08	08		C H	DOUG WELTON
MINCHUMINA	5881	08		63 53	152 18W	690		09		H	PAMELA (PENNY) GREEN
MINERAL LAKES	5882	08		62 57	143 23W	2098	16	08		H	PATTI STENDER
MIRROR LAKE SCOUT CAMP	5883	05		61 26	149 25W	405	09	09		H	SCOTT E POWELL
MOOSE CREEK	5891	08	FAIRBANKS NO	64 43	147 9W	517		MID		H	JOHN FROELICH
MOOSE PASS 3 NW	5894	02		60 30	149 26W	485	16	17		H	JEFF HETRICK
NABESNA	6147	04		62 24	143 0W	2901	20	20		H	WILLIAM COLE ELLIS
NENANA MUNICIPAL AP	6309	08		64 33	149 6W	358	08	08		H	ROY SMART
NOATAK	6463	09	NORTHWEST AR	67 35	162 58W	60		12		H	STEVE WORLEY
NOME WSO AIRPORT	R 6496	07		64 30	165 26W	13	MID	MID		C HJ	NATL WEATHER SERVICE
NOORVIK	6553	09	NORTHWEST AR	66 50	161 3W	60		09		H	INACTIVE 11/10/97
NORTH POLE	6581	08	FAIRBANKS NO	64 45	147 20W	475	23	23		H	RADIO STATION KJNP
NORTHWAY FAA AIRPORT	6586	08		62 58	141 56W	1713	MID	MID		H	FAA NORTHWAY FSS
NULATO	6656	08		64 44	158 5W	310		08		H	KIMBERLY JOYCE
OUZINKIE	6853	02		57 56	152 30W	70	07	07		H	WILLIAM OELGADO
PALMER IAS	6870	05		61 36	149 6W	225	09	09	09	GH	DON POLLOCK & PAT MAYER
PAXSON	7097	04		63 2	145 30W	2700	20	20		H	KRISTY HOWK
PEARL CREEK	7108	08	FAIRBANKS NO	64 54	147 48W	754	08	08		H	MIKE LILLY
PETERSBURG 1	7251	01		56 48	132 57W	107	MID	MID		H	METRO MONITORING
PLANT MATERIALS CENTER	7352	05		61 32	149 5W	67	16	16		H	INACTIVE 06/30/94
PORT ALCAN	7513	08		62 37	141 0W	1932	08	08		H	GSA TOK BORDER STATION
PORT ALEXANDER	7557	01		56 15	134 39W	12	15	15		H	SANDRA LANGE
PORT ALSWORTH	7570	06		60 12	154 18W	260	18	18		H	GLEN ALSWORTH
PORT SAN JUAN	7738	02		60 3	148 4W	0	12	12		H	SAN JUAN HATCHERY
PRUDHOE BAY	7780	09		70 15	148 20W	75	15	15		H	ARCO PBOC-AK AIRLINES
PUNTILLA	7783	05		62 6	152 45W	1832	17	19		H	AVIATION WEATHER OBS
ST PAUL ISLAND WSO AP	R 8118	03		57 9	170 13W	22	MID	MID		C HJ	NATL WEATHER SERVICE
SALCHA	8140	08	FAIRBANKS NO	64 30	146 59W	680	08	08		H	MARGIE SCHWARTZ
SALCHA GRAVEL BAR	8156	08	FAIRBANKS NO	64 31	146 22W	800	08	08		H	KAY JOHNSON
SAVOONGA	8239	07		63 42	170 29W	53		10		H	SAVOONGA SCHOOL
SEWARD	8371	02	KENAI PENINS	60 6	149 26W	75	18	18		H	PAT ROWE
SEWARD 9 NW	8375	02		60 12	149 37W	490	17	17		H	NATL PARK SERVICE

STATION INDEX

STATION	INDEX NO.	DIVISION	COUNTY	LATITUDE	LONGITUDE	ELEVATION (IN FEET)	OBSERVATION TIME AND TABLES				OBSERVER
							LOCAL STD TIME				
							TEMP	PRECIP	EVAP	SPECIAL SEE (NOTES)	
SEWARD 19 N	8377	02		60 20	149 21W	495	07	07		H	WILLIAM ELGE
SHAKTOOLIK	8389	07		64 20	161 9W	18		08		H	INACTIVE 06/17/97
SHUNGNAK	8463	09	NORTHWEST AR	66 53	157 9W	200		08		H	INACTIVE 02/24/97
SILVER BIRCH ESTATES	8466	08	FAIRBANKS NO	64 54	147 36W	950		07		H	SUSIE CHIRI
SILVER LAKE	8470	04		61 31	144 11W	1200	07	07		H	GENE COPPEDGE
SITKA FAA JAPONSKI AP	8494	01		57 4	135 21W	36	MID	MID		H	FSS
SKAGWAY 2	8528	01		59 28	135 18W	30	16	16		H	DENNIS SPURRIER
SKWENTNA	8536	05		61 58	151 11W	150	16	16		H	LISA MACKIE
SLANA	8547	04		62 42	143 59W	2192	19	13		H	THELMA SCHRANK
SNOWSHOE LAKE	8594	04		62 2	146 42W	2301	07	17		H	ROSEMARY BARTLEY
SUTTON 2 E	8915	05		61 43	148 53W	550	14	13		H	RODNEY L JOHNSON
TAHNETA PASS	8945	05		61 49	147 33W	2620	08	19		H	DONNA MEEKIN
TALKEETNA WSCMO AP	8976	05		62 18	150 6W	345	20	20		HJ	NATIONAL WEATHER SERVICE
TANANA FAA AIRPORT	9014	08		65 10	152 6W	232	15	15		C H	FAA
TELLER	9102	07		65 16	166 22W	20		08		H	INACTIVE 11/10/97
TOK	9313	08		63 21	143 3W	1620	17	17		H	GEORGE JACOBS
TOK D O T	9315	08		63 20	143 0W	1640	07	07		H	AK DEPT TRANSPORTATION
TONSINA	9385	04		61 39	145 10W	1575	07	07		C H	ORLA TOLLESON
TRAPPER CREEK 7 SW	9398	05	MATANUSKA-SU	62 16	150 25W	425	17	17		H	JAON MEDBERY
TUTKA BAY LAGOON	9460	05		59 26	151 25W	20	15	15		H	COOK INLET AQUACULT ASSN
TWO RIVERS	9489	08	FAIRBANKS NO	64 52	146 57W	565	22	22		H	NANCY PALKOVITCH
UMIAT	9539	09		69 22	152 8W	266	21	21		H	UMIAT ENTERPRISES INC
UNALAKLEET WSO AIRPORT	9564	07		63 53	160 48W	15	14	14		HJ	NATL WEATHER SERVICE
UNIVERSITY EXP STA	9641	08	FAIRBANKS NO	64 51	147 52W	475	08	08	08	H	UNIVERSITY EXP STATION
VALDEZ WSO	9686	02		61 8	146 21W	23	MID	MID		HJ	NWS
VENETIE	9693	08		67 1	146 26W	550		08		H	INACTIVE 07/04/97
WASILLA 3 S	9759	05		61 32	149 26W	50	17	17		H	FRANCES MARION DINKEL
WHITES CROSSING	9790	05		61 42	150 0W	270	20	20		H	MRS NATALIE NORRIS
WHITESTONE FARMS	9793	08		64 9	145 53W	1010		20		H	DON WINSTON
WHITTIER	9829	02		60 46	148 41W	60	16	21		H	KAY SHEPHERD
WILLOW WEST	9861	05		61 45	150 3W	205	10	16		H	WILLOW AIR SERVICE
WISEMAN	9869	08		67 25	150 6W	1147	20	20		H	HEIDI SCHOPPHORST
WOODSMOKE	9891	08	FAIRBANKS NO	64 47	147 16W	485		08		H	CHRISTINE MCGEHEE
WRANGELL AIRPORT	9919	01		56 29	132 22W	44	MID			C HJ	AWOS - METRO MONITORING
YAKUTAT WSO AIRPORT	R 9941	02		59 31	139 40W	28	MID	MID		C HJ	NATL WEATHER SERVICE

REFERENCE NOTES

DEFINITIONS

STATION NAMES: Name of the city, town or locality. Figures and letters following the station names indicate the distance in miles and direction from the post office or town community center.

DIVISIONS: Areas within a state of similar climatological characteristics. Division averages are calculated using data from stations that record both temperature and precipitation (i.e. not precipitation alone).

NORMALS: The average value of the meteorological element over a time period. Effective 1 January 1993, the averaging period is 1961 to 1990. The normals for National Weather Service localities have been adjusted so as to be representative for the current observation site.

MONTHLY DEGREE DAY TOTALS: One heating (cooling) degree day is accumulated for each whole degree that the daily mean temperature is below (above) 65 degrees Fahrenheit.

PRECIPITATION: Values shown in hundredths of inches are water equivalent totals, i.e., total of liquid and melted frozen precipitation. In the "Monthly Summarized Data" table the total snow and sleet values shown in tenths of inches are unmelted amounts. The max depth on ground values of snow and sleet shown in whole inches are cumulative unmelted amounts. The number of days with .10, .50, 1.00 or more refers to water equivalents.

PRECIPITATION QUALITY CONTROL: The NCDC quality control process may delete precipitation data that are spatially inconsistent; exceed climatological limits, or are inconsistent with prevailing weather patterns.

TEMPERATURE: Original and edited temperature values are given in the "Daily Temperature" table. Edited values are produced when an original value is missing or when surrounding stations indicated a suspect original value. When a line labeled OBS is present and contains either a daily temperature (suspect) or *** (missing), the temperature appearing directly above, on the line labeled MAX or MIN, is an edited value. Summary temperature information (averages, departures, extremes, monthly degree day totals) is based on the values labeled MAX/MIN.

WIND: (As shown in the "Evaporation and Wind" table) the total wind movement in miles over the evaporation pan as determined by an anemometer recorder located 6-8 inches above the pan.

SYMBOLS AND LETTERS USED IN THE STATION INDEX TABLE

Thermometers located in a rooftop shelter.

// Rain gage equipped with a windshield

AR Observation made "after rain" has occurred.

C Station is equipped with recording rain gage (R) but values in this bulletin are from a non-recording rain gage unless indicated by an R.

G Observations appear in the "Soil Temperatures" table.

H Observations appear in the "Snowfall and Snow on the Ground" table.

J Station also published as a Local Climatological Data publication.

MID Observation time is midnight.

MO Rain gage read once monthly, usually the last day.

OC Rain gage readings vary from a few weeks to several months.

R Amounts from recording rain gage.

SR Observation time near sunrise.

VAR Observation time varies.

WI Rain gage read weekly or irregularly.

WM Rain gage read weekly and last day of the month.

SYMBOLS AND LETTERS USED IN THE DATA TABLES

(DAILY DATA ARE FOR THE 24 HOURS IMMEDIATELY PRECEDING OBSERVATION TIME.)

BLANK Entries in the "Monthly Summarized Data" table indicate no record.

BLANK Entries in the "Daily Precipitation" and "Snowfall and Snow on the Ground" tables indicate zero.

BLANK Entries in the "Daily Temperature" table indicate a missing record where an edited value could not be determined. (See *** below)

- No record. Data not recorded, determined unreliable by quality control check, or not received in time for publication.

+ Precipitation or temperature extremes occurred on one or more previous dates during the month.

*** Missing original temperature which has been estimated during edit.

* Rain gage not read. Precipitation is included in the amount following the asterisks. Time distribution not known. A * preceding the monthly total indicates precipitation amount is being carried forward to next months total, and may include amounts from the previous month(s).

// Rain gage equipped with a windshield.

A Amount of precipitation is the total of observer's entries for the current month. It may include precipitation that occurred during the previous month. Refer to earlier bulletin to determine date of last reading. (Hawaii stations)

B Adjusted monthly value (estimated), (1-7 missing values for wind and evaporation).

M Insufficient or partial data. M is appended to average and/or total values computed with 1-9 daily values missing. M appears alone if 10 or more daily values are missing, (8 or more for wind and evaporation).

R Amounts from recording rain gage.

T Trace. An amount too small to measure.

V Includes total for previous month(s). (See * above)

SEASONAL TABLES: Monthly and seasonal snowfall and heating degree days for the 12 months ending with the June data are published in the July issue of this bulletin. Cooling degree days for the calendar year are published in the "Climatological Data Annual Summary."

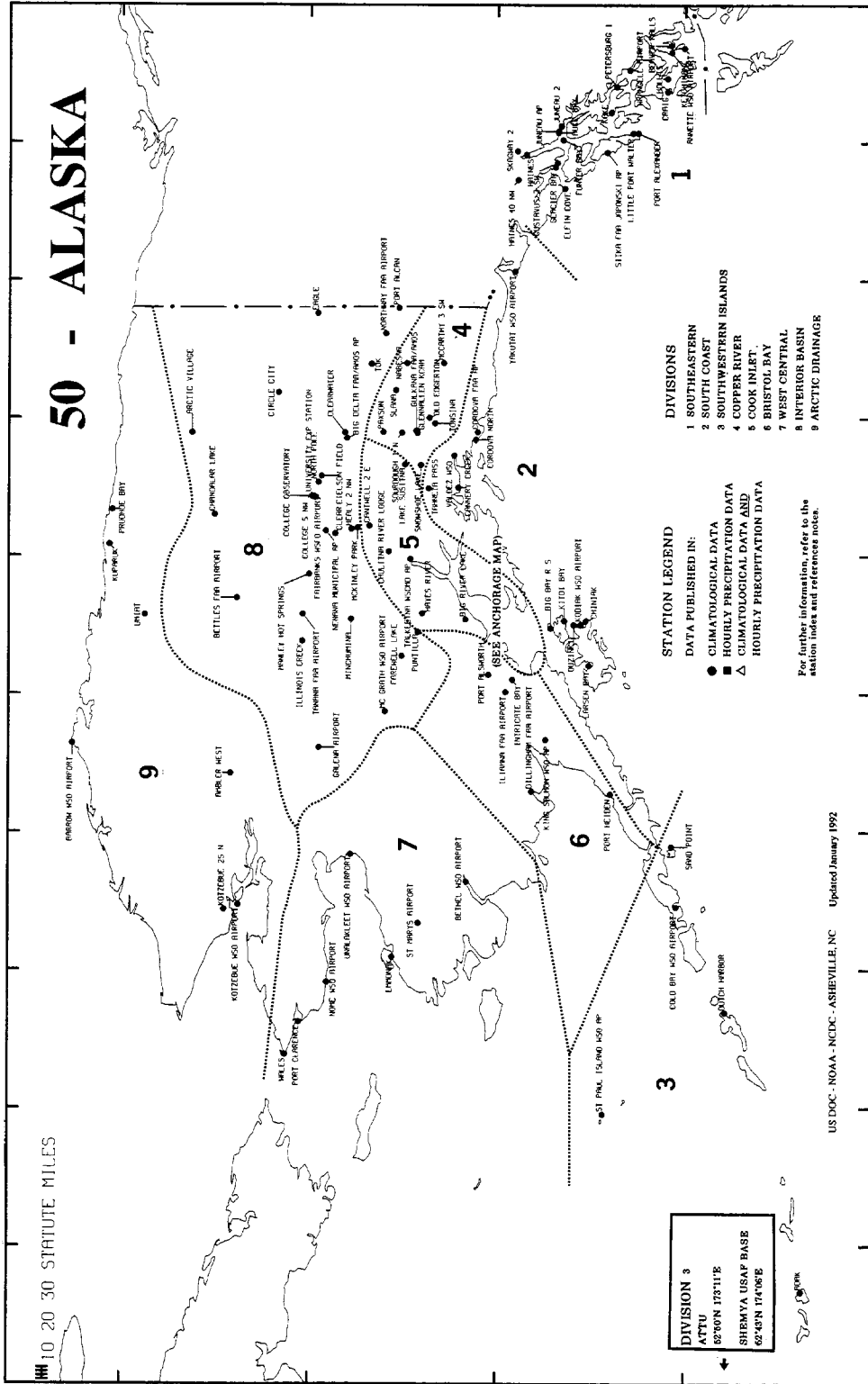
Information concerning the history of changes in locations, exposure, etc. of substations is kept on file at the National Climatic Data Center. Historical information of regular National Weather Service Offices may be obtained from the "Local Climatological Data" annual publication. The contents of this publication may be reprinted or otherwise used freely, with proper credit to the National Climatic Data Center. The data are also available in digital form on magnetic tape and diskette.

SUBSCRIPTION, PRICE, AND ORDERING INFORMATION AVAILABLE FROM:

NATIONAL CLIMATIC DATA CENTER
ROOM 120
151 PATTON AVENUE
ASHEVILLE, NC 28801-5001

50 - ALASKA

10 20 30 STATUTE MILES



DIVISION 3
 ATTU
 62°00'N 173°11'E
 SHERMYA USAP BASE
 62°43'N 174°06'E

STATION LEGEND

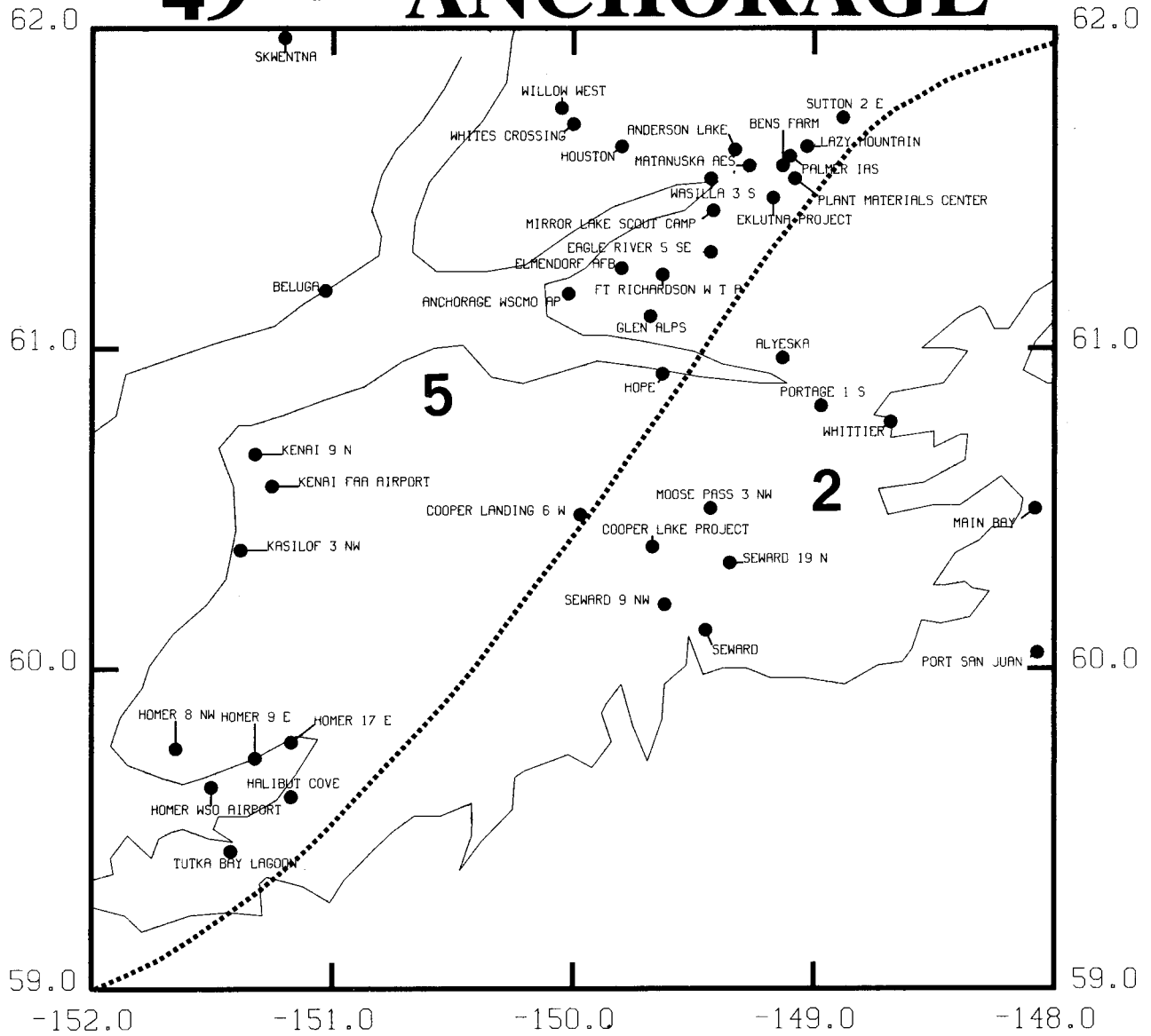
- DATA PUBLISHED IN:
- CLIMATOLOGICAL DATA
 - HOURLY PRECIPITATION DATA
 - △ CLIMATOLOGICAL DATA AND HOURLY PRECIPITATION DATA

DIVISIONS

- 1 SOUTHEASTERN
- 2 SOUTH COAST
- 3 SOUTHWESTERN ISLANDS
- 4 COPPER RIVER
- 5 COOK INLET
- 6 BRISTOL BAY
- 7 WEST CENTRAL
- 8 INTERIOR BASIN
- 9 ARCTIC DRAINAGE

For further information, refer to the station index and reference notes.

49 - ANCHORAGE



To change your address, please return a copy of the mailing label along with your new address to: National Climatic Data Center (Subscription Services).

Inquiries/Comments Call: (704) 271-4800 (Voice)
(704) 271-4010 (TDD)
(704) 271-4876 (Fax)

National Climatic Data Center
Room 120
151 Patton Avenue
Asheville, NC 28801-5001

<p>BULK RATE POSTAGE & FEES PAID United States Department of Commerce NOAA Permit No. G-19</p>
--

OFFICIAL BUSINESS
PENALTY FOR PRIVATE USE \$300
ADDRESS CORRECTION REQUESTED