

# CLIMATOLOGICAL DATA

## ALASKA

### AUGUST 2001

VOLUME NUMBER 87

ISSN 0364-5762



---

#### TEMPERATURE AND PRECIPITATION EXTREMES

HIGHEST TEMPERATURE	83	AUGUST 14	2 STATIONS
LOWEST TEMPERATURE	22	AUGUST 24	INTRICATE BAY
GREATEST TOTAL PRECIPITATION	20.95		WHITTIER
LEAST TOTAL PRECIPITATION	.04		GULKANA AP R
GREATEST 1 DAY PRECIPITATION	6.01	AUGUST 24	PUNTILLA
GREATEST TOTAL SNOWFALL	.2		BARROW WSO AIRPORT //

---

“I certify that this is an official publication of the National Oceanic and Atmospheric Administration (NOAA). It is compiled using information from weather observing sites supervised by NOAA/National Weather Service and received at the National Climatic Data Center (NCDC), Asheville, North Carolina 28801.”

DIRECTOR  
NATIONAL CLIMATIC DATA CENTER

**noaa**

National  
Oceanic and  
Atmospheric Administration

National  
Environmental Satellite, Data  
and Information Service

National  
Climatic Data Center  
Asheville, North Carolina

MONTHLY STATION AND DIVISION SUMMARY

STATION	TEMPERATURE (°F)													NO. OF DAYS			
	AVERAGE MAXIMUM	AVERAGE MINIMUM	AVERAGE	DEPARTURE FROM NORMAL	HIGHEST	DATE	LOWEST	DATE	HEATING DEGREE DAYS	COOLING DEGREE DAYS	MAX		MIN				
											90 OR ABOVE	32 OR BELOW	32 OR BELOW	0 OR BELOW			
ALASKA																	
SOUTHEASTERN 01																	
ANNETTE WSO AIRPORT R	63.2	53.7	58.5	-.1	77	12	51	31+	200	5	5	0	0	0			
AUKE BAY	65.7	51.4	58.6	2.2	76	14	48	25+	192	0	8	0	0	0			
BEAVER FALLS	64.6	53.5	59.1	.8	79	9	50	3	183	6	9	0	0	0			
BLASHKE ISLAND	62.1	52.1	57.1		79	13	50	28+	239	0	5	0	0	0			
CANYON ISLAND M		M	M														
CRAIG M		M	M		63	20+	50	28		0	0	0	0	0			
ELFIN COVE	59.6	50.5	55.1	.9	72	14	47	26+	303	0	1	0	0	0			
GLACIER BAY	63.6M	47.3M	55.5M	1.8	78	14	42	31	289	0	4	0	0	0			
GUSTAVUS M		M	M														
HAINES M		M	M														
HAINES #2	63.2	49.2	56.2		78	14	44	25	265	0	7	0	0	0			
HAINES 40 NW	67.2	46.6M	56.9M		83	14	42	13+	246	0	11	0	0	0			
HIDDEN FALLS HATCHERY	61.7M	49.8M	55.8M		71	14	45	9	280	0	1	0	0	0			
HOONAH	66.0	51.2	58.6		77	13	46	23+	189	0	8	0	0	0			
JUNEAU AP R	64.9	49.4	57.2	2.2	79	13	44	25+	235	0	7	0	0	0			
JUNEAU FORECAST OFFICE M		M	M														
JUNEAU LENA POINT M		M	M														
JUNEAU MILE 17	64.8M	51.6M	58.2M		77	14	49	25+	204	0	6	0	0	0			
JUNEAU OUTER POINT	65.7M	49.3M	57.5M		77	13	43	6	228	0	6	0	0	0			
KETCHIKAN R	63.7	53.1	58.4	.0	74	10	48	2	199	0	7	0	0	0			
KETCHIKAN 14 N	63.2	50.6	56.9		76	10	47	18	243	0	7	0	0	0			
KLAWOCK AP R	64.3	50.3	57.3		73	12	44	3	233	0	4	0	0	0			
LITTLE PORT WALTER M		M	M														
PETERSBURG 1 M		M	M														
PORT ALEXANDER	63.6	50.4	57.0		71	14+	46	9	239	0	4	0	0	0			
SITKA JAPONSKI AP R	63.4	52.8	58.1	1.1	70	5	49	31+	205	0	1	0	0	0			
SKAGWAY	66.2	48.3	57.3		79	14	42	25+	234	0	7	0	0	0			
SKAGWAY 2 M		M	M														
WRANGELL AIRPORT	63.1	51.6	57.4	1.3	75	14+	49	31+	229	0	5	0	0	0			
--DIVISIONAL DATA----->			57.3	1.4													
SOUTH COAST 02																	
CANNERY CREEK	60.4M	47.7M	54.1M		70	22+	42	23	335	0	2	0	0	0			
CHINIATK M		M	M														
COOPER LAKE PROJECT	63.9	52.1	58.0	2.5	72	24+	48	27+	205	0	2	0	0	0			
CORDOVA NORTH M		M	M														
CORDOVA AP //R	62.4	46.5	54.5	.8	79	21	38	27+	319	0	2	0	0	0			
KITOI BAY	63.0	49.9	56.5	2.1	72	22+	44	31	259	0	6	0	0	0			
KODIAK WSO AIRPORT	61.8	51.3	56.6	1.4	73	22+	43	31	253	0	4	0	0	0			
MAIN BAY	62.1	50.0	56.1		76	22	44	27	269	0	2	0	0	0			
MOOSE PASS 3 NW M		M	M														
OUZINKIE	60.9	50.1	55.5		72	14	43	31	285	0	2	0	0	0			
PORT SAN JUAN	62.8M	50.8M	56.8M		73	23+	46	28	247	0	4	0	0	0			
SEWARD	63.5	50.6	57.1	1.7	75	22	46	30+	240	0	5	0	0	0			
SEWARD 8 NW M		M	M														
SEWARD 19 N	62.5	47.5	55.0		76	13	43	31+	302	0	10	0	0	0			
VALDEZ WSO	61.5	46.8	54.2	.7	78	21	41	25	328	0	3	0	0	0			
VALDEZ 18 E M		M	M														
WHITTIER	62.6	51.2	56.9		73	13+	43	27	247	2	7	0	0	0			
YAKUTAT WSO AIRPORT R	61.1	47.0	54.1	.9	72	21	40	12	330	0	1	0	0	0			
--DIVISIONAL DATA----->			55.8	1.6													
SOUTHWESTERN ISLANDS 03																	
COLD BAY WSO AIRPORT R	57.9	48.3	53.1	1.6	71	12	45	25+	360	0	1	0	0	0			
DUTCH HARBOR	60.3	48.2	54.3		79	13	40	2	332	6	2	0	0	0			
ST PAUL ISLAND WSO AP R	51.2	45.7	48.5	.8	55	20	42	4+	505	0	0	0	0	0			
--DIVISIONAL DATA----->			52.0	1.7													
COPPER RIVER 04																	
GLENNALLEN KCAM M		M	M														
GULKANA AP R	67.5	42.6	55.1	1.6	77	13	29	27+	302	0	11	0	3	0			
KENNY LAKE 7 SE	69.9	39.5	54.7		80	13	32	31+	314	0	19	0	4	0			
LAKE SUSITNA	65.2	45.4	55.3		72	14	34	31	294	0	7	0	0	0			
MCCARTHY 3 SW	71.1	38.8	55.0		80	13	27	31	303	0	20	0	3	0			
NABESNA	64.4M	41.8M	53.1M		74	13	33	24	364	0	4	0	0	0			
PAXSON	61.8	41.1	51.5		71	13	33	31+	414	0	1	0	0	0			
SILVER LAKE	68.8	41.1	55.0		80	14	30	31	306	0	14	0	1	0			
SLANA	66.4M	41.0M	53.7M	1.2	76	13	32	28	340	0	7	0	1	0			
SNOWSHOE LAKE M		M	M														
TONSINA M		M	M		73	14+	27	24		3	0	5	0	0			

ALASKA  
AUGUST 2001

MONTHLY STATION AND DIVISION SUMMARY

STATION	PRECIPITATION ( IN )									
	TOTAL	DEPARTURE FROM NORMAL	GREATEST DAY	DATE	ICE PELLETS, SNOW			NO. OF DAYS		
					TOTAL	MAX. DEPTH ON GROUND	DATE	.10 OR MORE	.50 OR MORE	1.00 OR MORE
ALASKA										
SOUTHEASTERN 01										
ANNETTE WSO AIRPORT R	10.12	3.97	1.63	20	.0	0		15	7	4
AUKE BAY	4.31	-2.50	1.29	27	.0	0		11	1	1
BEAVER FALLS	13.17	4.13	1.88	21	.0	0		15	8	6
BLASHKE ISLAND	4.18		.65	27	.0	0		12	3	0
CANYON ISLAND					M	M				
CRAIG			1.14	21	.0	0		8	2	1
ELFIN COVE	4.72	-2.79	1.20	27	.0	0		12	3	1
GLACIER BAY	4.59	-1.23	1.30	30	.0	0		9	4	1
GUSTAVUS					M	M				
HAINES					M	M				
HAINES #2	2.93		.89	27	.0	0		5	3	0
HAINES 40 NW	1.06		.18	30	.0	0		6	0	0
HIDDEN FALLS HATCHERY	7.67		2.49	27	.0	0		9	3	2
HOONAH	4.26		1.54	27	.0	0		10	2	1
JUNEAU AP R	3.66	-1.66	.84	27	.0	0		9	2	0
JUNEAU FORECAST OFFICE					M	M				
JUNEAU LENA POINT					M	M				
JUNEAU MILE 17	3.61		1.46	27	.0	0		6	2	1
JUNEAU OUTER POINT	3.60		1.34	27	.0	0		9	1	1
KETCHIKAN R	16.21	6.30	2.64	25	M	M		16	10	7
KETCHIKAN 14 N	12.65		2.43	20	.0	0		17	8	3
KLAWOCK AP R	6.60		1.29	31	M	M		11	4	2
LITTLE PORT WALTER					M	M				
PETERSBURG 1					M	M				
PORT ALEXANDER	13.53	3.10	3.08	27	.0	0		12	7	6
SITKA JAPONSKI AP R	2.50	-4.08	.77	26	M	M		5	3	0
SKAGWAY	1.63		.45	27	.0	0		4	0	0
SKAGWAY 2					M	M				
WRANGELL AIRPORT					M	M				
--DIVISIONAL DATA----->	6.37	-.01			.0					
SOUTH COAST 02										
CANNERY CREEK	9.10		1.60	24	.0	0		12	5	3
CHINIAK					M	M				
COOPER LAKE PROJECT	8.67	5.75	2.42	30	.0	0		9	5	3
CORDOVA NORTH					M	M				
CORDOVA AP //R	7.09	-2.08	2.84	28	M	M		11	3	2
KITOI BAY	7.03	1.67	1.02	17	.0	0		14	9	1
KODIAK WSO AIRPORT	6.39	1.24	1.20	20	.0	0		12	6	1
MAIN BAY	16.00		3.55	29	.0	0		14	8	6
MOOSE PASS 3 NW					M	M				
OUZINKIE	6.60		.86	20	.0	0		15	6	0
PORT SAN JUAN	13.18		2.28	20	.0	0		13	8	4
SEWARD	6.44	1.04	1.87	29	.0	0		9	4	3
SEWARD 8 NW					M	M				
SEWARD 19 N	6.38		2.93	29	.0	0		8	4	1
VALDEZ WSO	3.85	-2.11	1.08	28	.0	0		9	3	1
VALDEZ 18 E					M	M				
WHITTIER	20.95		5.05	28	.0	0		17	9	7
YAKUTAT WSO AIRPORT R	5.64	-5.90	1.43	28	.0	0		10	6	1
--DIVISIONAL DATA----->	9.02	1.73			.0					
SOUTHWESTERN										
ISLANDS 03										
COLD BAY WSO AIRPORT R	2.28	-.96	.85	19	.0	0		5	1	0
DUTCH HARBOR	2.63		.43	20	.0	0		12	0	0
ST PAUL ISLAND WSO AP R	3.85	1.10	.73	18	.0	0		10	2	0
--DIVISIONAL DATA----->	2.92	-.86			.0					
COPPER RIVER 04										
GLENNALLEN KCAM					M	M				
GULKANA AP R	.04	-1.46	.02	26	M	M		0	0	0
KENNY LAKE 7 SE	.09		.04	26+	.0	0		0	0	0
LAKE SUSITNA	.81		.25	24	.0	0		3	0	0
MCCARTHY 3 SW	1.20		.60	22	.0	0		4	1	0
NABESNA	.43		.34	27	.0	0		1	0	0
PAXSON	1.25		.45	23	.0	0		3	0	0
SILVER LAKE	.47		.42	22	.0	0		1	0	0
SLANA	.51	-1.59	.27	26	.0	0		2	0	0
SNOWSHOE LAKE	.70	-.83	.50	18	.0	0		2	1	0
TONSINA					M	M				

MONTHLY STATION AND DIVISION SUMMARY

STATION	TEMPERATURE (°F)													NO. OF DAYS				
	AVERAGE MAXIMUM	AVERAGE MINIMUM	AVERAGE	DEPARTURE FROM NORMAL	HIGHEST	DATE	LOWEST	DATE	HEATING DEGREE DAYS	COOLING DEGREE DAYS	NO. OF DAYS							
											MAX		MIN					
											90 OR ABOVE	32 OR BELOW	32 OR BELOW	0 OR BELOW				
--DIVISIONAL DATA----->																		
COOK INLET 05			54.2	2.4														
ALASKA PACIFIC UNIVERS	65.4	50.6	58.0		78	14	44	31	214	4	6	0	0	0				
ALYESKA	65.3	48.0	56.7	3.2	79	14	43	26	250	0	9	0	0	0				
ANCHORAGE FORECAST OFC	66.5	50.8	58.7		77	13	44	31	187	0	9	0	0	0				
ANCHORAGE INTL AP R	65.2	51.5	58.4	2.1	74	13	45	31	200	0	4	0	0	0				
ANCHORAGE MIDTOWN	67.0	52.9	60.0		77	14	47	31+	153	6	11	0	0	0				
ANDERSON LAKE	65.2M	48.8M	57.0M	2.4	76	14	41	27	242	0	6	0	0	0				
BENS FARM	67.8	49.1	58.5	2.6	78	13	40	27	198	1	12	0	0	0				
BIG RIVER LAKES M		M	M		78	1	51	5			10	0	0	0				
CAMPBELL CREEK SCI CTR	65.6	46.6	56.1		79	14	39	22	267	0	8	0	0	0				
CHULITNA RIVER LODGE	63.1	45.3M	54.2M	.2	73	13	35	31	323	0	5	0	0	0				
COOPER LANDING 5 W	67.0	46.6	56.8		82	14	39	22+	252	1	10	0	0	0				
EAGLE RIVER 5 SE M		M	M															
EKLUTNA WTP	67.6	49.4	58.5		83	14	43	31+	199	5	12	0	0	0				
FT RICHARDSON W T P	64.1M	49.6M	56.9M		77	14	42	31	246	1	7	0	0	0				
GLEN ALPS	58.1	47.2	52.7		70	14	42	31	374	0	1	0	0	0				
HAYES RIVER	65.7M	45.5M	55.6M		72	23+	35	6	278	0	12	0	0	0				
HOMER WSO AIRPORT	61.8	48.4	55.1	1.8	70	21	43	22+	298	0	1	0	0	0				
HOMER 8 NW	61.7M	48.6M	55.2M	2.6	73	13	43	31	299	0	1	0	0	0				
HOMER 9 E	63.5	48.1	55.8		74	13	42	31	276	2	2	0	0	0				
HOUSTON	67.5M	47.1M	57.3M		78	14	40	31	233	0	8	0	0	0				
IGLOO LODGE M		M	M		71	1	36	30			3	0	0	0				
KENAI MUNICIPAL AP R	63.8	45.8	54.8	1.1	74	13	35	23	312	0	4	0	0	0				
KENAI 9 N M		M	M															
LAZY MOUNTAIN	64.3	46.6	55.5		74	14	38	28+	288	0	4	0	0	0				
MATANUSKA AES //	66.1	49.4	57.8	2.3	78	14	41	27	220	2	6	0	0	0				
MIRROR LAKE SCOUT CAMP M		M	M															
NANCY LAKE	67.1M	M	M		78	13	39	31			9	0	0	0				
NANWALEK M		M	M															
PORT GRAHAM M		M	M															
PUNTILLA	63.0	43.5	53.3	3.5	75	13	34	31+	355	0	5	0	0	0				
SKWENTINA	69.2	47.6	58.4		80	13	37	31	197	0	16	0	0	0				
SUTTON 2 E	66.5	47.2	56.9		77	22+	38	31+	248	0	6	0	0	0				
TAHNETA PASS M		M	M															
TALKEETNA WSCMO AP	66.4	51.0	58.7	3.6	77	13	40	31	189	0	8	0	0	0				
TRAPPER CREEK 7 SW	66.8	49.2	58.0		77	13	38	31	209	0	9	0	0	0				
TUTKA BAY LAGOON	63.2	47.3	55.3		71	13+	41	22	296	0	5	0	0	0				
WASILLA 3 S M		M	M															
WHITES CROSSING	67.5M	48.3M	57.9M		79	7	38	23	213	0	12	0	0	0				
WILLOW WEST	66.2M	50.2M	58.2M		78	14	44	27+	208	4	7	0	0	0				
--DIVISIONAL DATA----->																		
BRISTOL BAY 06			56.8	2.5														
DILLINGHAM FAA AIRPORT R		M	M															
ILIAMNA AIRPORT R	62.3	49.8	56.1	1.6	73	1	43	23	270	0	4	0	0	0				
INTRICATE BAY	64.4M	48.4	56.4M	2.4	71	2+	22	24	261	0	2	0	1	0				
KING SALMON WSO AP //R	63.7	47.4	55.6	1.7	74	13	34	29+	283	0	4	0	0	0				
PORT ALSWORTH	66.8	48.5	57.7	3.1	75	6	40	4	217	0	11	0	0	0				
--DIVISIONAL DATA----->																		
WEST CENTRAL 07			56.5	2.8														
BETHEL WSO AIRPORT	59.5	46.5	53.0	.1	69	26	40	22	363	0	0	0	0	0				
NOME WSO AIRPORT R	53.2	42.9	48.1	-2.1	65	28	34	21	517	0	0	0	0	0				
ST MARYS M		M	M															
UNALAKLEET WSO AIRPORT M		M	M															
--DIVISIONAL DATA----->																		
INTERIOR BASIN 08			50.6	-1.1														
BEAVER M		M	M															
BETTLES AP //R	62.6	45.1	53.9	.6	72	26+	33	4	338	0	7	0	0	0				
BIG DELTA FAA/AMOS AP	64.9	47.7	56.3	.9	74	8	37	26	261	0	4	0	0	0				
CANTWELL 2 E	62.2	43.5	52.9		72	13	24	24	366	0	2	0	4	0				
CENTRAL NO 2 M		M	M															
CHANDALAR LAKE M		M	M															
CHANDALAR SHELF DOT M		M	M															
CHENA RIDGE M		M	M															
CHICKEN M		M	M															
CIRCLE HOT SPRINGS M		M	M															
COLLEGE OBSERVATORY M		M	M															
COLLEGE 5 NW M		M	M															
DELTA DAIRAIRE M		M	M															
DELTA 5 NE M		M	M															

ALASKA  
AUGUST 2001

MONTHLY STATION AND DIVISION SUMMARY

STATION	PRECIPITATION ( IN )									
	TOTAL	DEPARTURE FROM NORMAL	GREATEST DAY	DATE	ICE PELLETS, SNOW			NO. OF DAYS		
					TOTAL	MAX. DEPTH ON GROUND	DATE	.10 OR MORE	.50 OR MORE	1.00 OR MORE
--DIVISIONAL DATA----->	.61	-1.23			.0					
COOK INLET 05										
ALASKA PACIFIC UNIVERS	1.33		.55	4	.0	0		3	1	0
ALYESKA	9.54	5.61	3.04	29	.0	0		11	5	4
ANCHORAGE FORECAST OFC	.97		.43	3	.0	0		4	0	0
ANCHORAGE INTL AP R	.97	-1.47	.34	3	.0	0		4	0	0
ANCHORAGE MIDTOWN	1.58		.57	4+	.0	0		3	2	0
ANDERSON LAKE	1.39	-1.29	.51	4	.0	0		4	1	0
BENS FARM					.0	0				
BIG RIVER LAKES	.77	-2.85			.0	0		0	0	0
CAMPBELL CREEK SCI CTR	1.22		.49	4	.0	0		4	0	0
CHULITNA RIVER LODGE	4.72	-.62	1.16	23	.0	0		11	2	2
COOPER LANDING 5 W	2.72				.0	0		4	0	0
EAGLE RIVER 5 SE					M	M				
EKLUTNA WTP	1.67		.37	18	.0	0		5	0	0
FT RICHARDSON W T P	1.07		.37	4	M	.0	0	5	0	0
GLEN ALPS	1.75		.68	29	.0	0		4	1	0
HAYES RIVER	5.54		1.47	19	.0	0		9	4	1
HOMER WSO AIRPORT	3.01	.77	.50	17	M	M		10	1	0
HOMER 8 NW	3.71	.81	.58	17	.0	0		11	1	0
HOMER 9 E	2.78		.55	28+	.0	0		10	2	0
HOUSTON					M	M				
IGLOO LODGE			1.80	2	.0	0		3	3	2
KENAI MUNICIPAL AP R	1.80	-.69	.60	17	M	M		5	1	0
KENAI 9 N					M	M				
LAZY MOUNTAIN	.73		.27	4	.0	0		2	0	0
MATANUSKA AES //	.98	-1.29	.32	4	.0	0		3	0	0
MIRROR LAKE SCOUT CAMP					M	M				
NANCY LAKE	1.10		.40	18	.0	0		2	0	0
NANWALEK					M	M				
PORT GRAHAM	5.50		1.87	30	.0	0		7	3	1
PUNTILLA	17.64	15.12	6.01	24	.0	0		9	8	8
SKWENTNA	1.75	-1.40	.44	17	.0	0		7	0	0
SUTTON 2 E	1.12		.19	4	.0	0		4	0	0
TAHNETA PASS					M	M				
TALKEETNA WSCMO AP	2.76	-1.76	.59	3	M	M		9	2	0
TRAPPER CREEK 7 SW	3.40		.85	3	.0	0		9	3	0
TUTKA BAY LAGOON	6.80		2.10	30	.0	0		12	4	2
WASILLA 3 S					M	M				
WHITES CROSSING	1.77		.40	18	.0	0		7	0	0
WILLOW WEST	1.62		.37	18+	.0	0		5	0	0
--DIVISIONAL DATA----->	3.06	.18			.0					
BRISTOL BAY 06										
DILLINGHAM FAA AIRPORT R					M	M				
ILIAMNA AIRPORT R	2.67	-1.96	.65	19	M	M		9	1	0
INTRICATE BAY	3.06	-.85	.53	31	.0	0		11	1	0
KING SALMON WSO AP //R	2.37	-.58	.47	24	.0	0		7	0	0
PORT ALSWORTH	.88	-1.81	.35	16	.0	0		4	0	0
--DIVISIONAL DATA----->	2.25	-1.44			.0					
WEST CENTRAL 07										
BETHEL WSO AIRPORT	6.81	3.90	1.72	29	.0	0		12	4	3
NOME WSO AIRPORT R	3.16	.45	1.05	13	.0	0		10	2	1
ST MARYS					M	M				
UNALAKLEET WSO AIRPORT					M	M				
--DIVISIONAL DATA----->	4.99	2.11			.0					
INTERIOR BASIN 08										
BEAVER					M	M				
BETTLES AP //R	2.63	.25	.63	31	.0	0		8	1	0
BIG DELTA FAA/AMOS AP	.53	-1.39	.17	11	M	M		1	0	0
CANTWELL 2 E	2.36		.55	3	.0	0		7	2	0
CENTRAL NO 2					M	M				
CHANDALAR LAKE					M	M				
CHANDALAR SHELF DOT					M	M				
CHENA RIDGE					M	M				
CHICKEN					M	M				
CIRCLE HOT SPRINGS					M	M				
COLLEGE OBSERVATORY					M	M				
COLLEGE 5 NW					M	M				
DELTA DAIRAIRE					M	M				
DELTA 5 NE					M	M				

MONTHLY STATION AND DIVISION SUMMARY

STATION	TEMPERATURE (°F)																		
	AVERAGE MAXIMUM	AVERAGE MINIMUM	AVERAGE	DEPARTURE FROM NORMAL	HIGHEST	DATE	LOWEST	DATE	HEATING DEGREE DAYS	COOLING DEGREE DAYS	NO. OF DAYS								
											MAX		MIN						
											90 OR ABOVE	32 OR BELOW	32 OR BELOW	0 OR BELOW					
DELTA JUNCTION 20 SE	M	M	M																
DRY CREEK	M	M	M																
EAGLE	M	M	M																
EIELSON FIELD	65.5	47.7	56.6	.7	73	20+	37	22	254	0	9	0	0	0					
ESTER 5 NE	M	M	M																
ESTER 4 S	M	M	M																
ESTER 6 NE	M	M	M																
FAIRBANKS 19 N	M	M	M																
FAIRBANKS AP #2	65.9	44.6	55.3		78	20	37	5	292	0	10	0	0	0					
FAIRBANKS WSO AIRPORT	65.9	48.6	57.3	.5	76	20	42	5	231	0	8	0	0	0					
FAIRBANKS MIDTOWN	M	M	M																
FAREWELL LAKE	M	M	M																
FORT KNOX MINE	M	M	M																
FOX 2 SE	M	M	M																
GALENA	M	M	M																
GILMORE CREEK	M	M	M																
HEALY 2 NW	M	M	M																
ILLINOIS CREEK	M	M	M																
KEYSTONE RIDGE	M	M	M																
KOBE HILL	M	M	M																
LIVENGOOD	M	M	M																
MANLEY HOT SPRINGS	M	M	M																
MCGRATH WSO AIRPORT	64.5	46.7	55.6	1.3	73	13+	34	4	285	0	6	0	0	0					
MCKINLEY PARK	M	M	M																
MILE 42 STEESE	M	M	M																
MINERAL LAKES	M	M	M																
NENANA MUN AP	M	M	M																
NORTH POLE	M	M	M																
NORTHWAY AP	//R	67.2	45.3	56.3	2.5	75	15	38	26	264	0	13	0	0	0				
PEARL CREEK	M	M	M																
PORT ALCAN	M	M	M																
RUBY WEST	M	M	M																
SALCHA	M	M	M																
TANACROSS	M	M	M																
TANANA AP	//R	63.0	43.8	53.4	-1.9	75	8	33	17	353	0	2	0	0	0				
TATALINA RIVER	M	M	M																
TOK	M	M	M																
TOK D O T	M	M	M																
TWO RIVERS	M	M	M																
UNIVERSITY EXP STA	M	M	M																
WISEMAN	M	M	M																
--DIVISIONAL DATA----->			55.3	1.6															
ARCTIC DRAINAGE 09																			
BARROW WSO AIRPORT	//	39.8	30.7	35.3	-2.6	52	12	28	27+	916	0	0	2	25	0				
COLVILLE VILLAGE	M	M	M																
DEADHORSE	R	46.5	35.5	41.0		63	12	29	28+	737	0	0	0	11	0				
KOTZEBUE WSO AIRPORT	//	54.4	45.2	49.8	-2.3	67	28	38	16+	462	0	0	0	0	0				
KUPARUK		47.4	35.6	41.5		64	1	27	18	719	0	0	0	12	0				
SAG RIVER D O T	M	M	M																
UMLAT	M	M	M																
--DIVISIONAL DATA----->			41.9	-3.2															

ALASKA  
AUGUST 2001

MONTHLY STATION AND DIVISION SUMMARY

STATION	PRECIPITATION ( IN )									
	TOTAL	DEPARTURE FROM NORMAL	GREATEST DAY	DATE	ICE PELLETS, SNOW			NO. OF DAYS		
					TOTAL	MAX. DEPTH ON GROUND	DATE	.10 OR MORE	.50 OR MORE	1.00 OR MORE
DELTA JUNCTION 20 SE					M	M				
DRY CREEK R					M	M				
EAGLE					M	M				
EIELSON FIELD	2.44	.10	.34	31	.0	0	10	0	0	
ESTER 5 NE					M	M				
ESTER 4 S					M	M				
ESTER 6 NE					M	M				
FAIRBANKS 19 N					M	M				
FAIRBANKS AP #2	1.85		.43	14	M	M				
FAIRBANKS WSO AIRPORT R	2.01	.05	.46	14	M	0	7	0	0	
FAIRBANKS MIDTOWN					M	0	9	0	0	
FAREWELL LAKE					M	M				
FORT KNOX MINE					M	M				
FOX 2 SE					M	M				
GALENA					M	M				
GILMORE CREEK					M	M				
HEALY 2 NW					M	M				
ILLINOIS CREEK					M	M				
KEYSTONE RIDGE					M	M				
KOBE HILL					M	M				
LIVENGOOD					M	M				
MANLEY HOT SPRINGS					M	M				
MCGRATH WSO AIRPORT R	2.18	-.29	.70	15	.0	0	5	1	0	
MCKINLEY PARK					M	M				
MILE 42 STEESE					M	M				
MINERAL LAKES					M	M				
NENANA MUN AP					M	M				
NORTH POLE					M	M				
NORTHWAY AP //R	1.05	-.36	.30	21	M	M	3	0	0	
PEARL CREEK					M	M				
PORT ALCAN					M	M				
RUBY WEST					M	M				
SALCHA					M	M				
TANACROSS					M	M				
TANANA AP //R	2.97	.39	1.15	15	M	M	9	2	1	
TATALINA RIVER					M	M				
TOK					M	M				
TOK D O T					M	M				
TWO RIVERS					M	M				
UNIVERSITY EXP STA					M	M				
WISEMAN					M	M				
--DIVISIONAL DATA----->	2.00	-.29			.0					
ARCTIC DRAINAGE 09										
BARROW WSO AIRPORT //	1.25	.29	.26	1	.2	T	6	0	0	
COLVILLE VILLAGE					M	M				
DEADHORSE R	1.52		.42	14	M	M	6	0	0	
KOTZEBUE WSO AIRPORT //	3.09	1.31	.71	13	.0	0	11	1	0	
KUPARUK	1.35		.45	14	.1	T	6	0	0	
SAG RIVER D O T					M	M				
UMIAT					M	M				
--DIVISIONAL DATA----->	1.80	-.03			.1					

ALASKA  
AUGUST 2001

DAILY PRECIPITATION ( INCHES )

STATION	TOTAL	DAY OF MONTH														
		1	2	3	4	5	6	7	8	9	10	11	12	13	14	15
ALASKA																
SOUTHEASTERN 01																
ANNETTE WSO AIRPORT R	10.12	.61	.21		.05	.18	.04								T	T
AUKE BAY	4.31	.05			.24	.05										
BEAVER FALLS	13.17	.49	.31	.01	.06	.19	.09									
BLASHKE ISLAND	4.18	.18	.08		.02	.02	.03									
CANYON ISLAND	M	-	-	-	-	-	-	-	-	-	-	-	-	-	-	-
CRAIG	M	-	-	-	-	-	-	-	-	-	-	-	-	-	-	-
ELFIN COVE	4.72	.04		.06	T	.01										
GLACIER BAY	4.59	.09			.01											
GUSTAVUS	M	-	-	-	-	-	-	-	-	-	-	-	-	-	-	-
HAINES	M	-	-	-	-	-	-	-	-	-	-	-	-	-	-	-
HAINES #2	2.93	.05	T		T	.02	.03	T								
HAINES 40 NW	1.06	.03	.02													
HIDDEN FALLS HATCHERY	7.67	.34	.01													
HOONAH	4.26	.07			.20	.02										
JUNEAU AP R	3.66	.02	T	.08	.25	T	T									
JUNEAU FORECAST OFFICE	M	-	-	-	-	-	-	-	-	-	-	-	-	-	-	-
JUNEAU LENA POINT	M	-	-	-	-	-	-	-	-	-	-	-	-	-	-	-
JUNEAU MILE 17	3.61	.08	T		.16	.17										
JUNEAU OUTER POINT	3.60			.04	.19	.09										
KETCHIKAN R	16.21	.62	.36		.01	.22	.41									
KETCHIKAN 14 N	12.65	.26	.21	.12	.31	.20										
KLAWOCK AP R	6.60	.17	.05		T	.02	.01									
LITTLE PORT WALTER	M	-	-	-	-	-	-	-	-	-	-	-	-	-	-	-
PETERSBURG 1	M	-	-	-	-	-	-	-	-	-	-	-	-	-	-	-
PORT ALEXANDER	13.53	1.38	.17	.04	.01	.01	.02					T				
SITKA JAPONSKI AP R	2.50	.04	T	T	.03			T				.01			.01	
SKAGWAY	1.63	T	T					T								
SKAGWAY 2	M	-	-	-	-	-	-	-	-	-	-	-	-	-	-	-
SKAGWAY 6 NE	1.62	T	T			.10		T								
SOUTH COAST 02																
CANNERY CREEK	9.10			.30				.02	.05							.11
CHINIYAK	M	-	-	-	-	-	-	-	-	-	-	-	-	-	-	-
COOPER LAKE PROJECT	8.67															
CORDOVA NORTH	M	-	-	-	-	-	-	-	-	-	-	-	-	-	-	-
CORDOVA AP //R	7.09	T		.03					.02					T	.08	.01
KITOI BAY	7.03	.15		.18	.52				.02	.04				.05		
KODIAK WSO AIRPORT	6.39	T	.02	.38	.61				.02	.26	.02					T
MAIN BAY	16.00	.04			.62				.01	.02						.20
MOOSE PASS 3 NW	M	-	-	-	-	-	-	-	-	-	-	-	-	-	-	-
OUZINKIE	6.60	.17		.08	.51	.30					.46					
PORT SAN JUAN	13.18	.91			.31				.04	.03					*	.25
SEWARD	6.44	T	T	.12	.21											
SEWARD 8 NW	M	-	-	-	-	-	-	-	-	-	-	-	-	-	-	-
SEWARD 19 N	6.38	.01			.23	.03										
VALDEZ WSO	3.85			.16	T				T						.01	.01
VALDEZ 18 E	M	-	-	-	-	-	-	-	-	-	-	-	-	-	-	-
WHITTIER	20.95			.38	.47										.20	.34
YAKUTAT WSO AIRPORT R	5.64	.02		.09		.01						T				
SOUTHWESTERN ISLANDS 03																
COLD BAY WSO AIRPORT R	2.28	.05	.14	.01	T	T			T	T					.03	.08
DUTCH HARBOR	2.63	.06	.17	.13	.03				.11	.31	.10					.18
ST PAUL ISLAND WSO AP R	3.85	.21	.05	.01				.47	.19	.01		T	.02	.67	.31	
COPPER RIVER 04																
GLENNALLEN KCAM	M	-	-	-	-	-	-	-	-	-	-	-	-	-	-	-
GULKANA AP R	.04														T	
KENNY LAKE 7 SE	.09	T													T	
LAKE SUSITNA	.81	T		.03	.13							T			T	
MCCARTHY 3 SW	1.20	.05														
NABESNA	.43	T	T	T												
PAXSON	1.25			.04	.03							T	.01		.03	
SILVER LAKE	.47	T	T													
SLANA	.51	.02			.01											
SNOWSHOE LAKE	.70															
TONSINA	M	-	-	-	-	-	-	-	-	-	-	-	-	-	-	-
COOK INLET 05																
ALASKA PACIFIC UNIVERS	1.33	.02			.55	.02									.01	.02
ALYESKA	9.54	.01			.42	.03										.16
ANCHORAGE FORECAST OFC	.97			.43	.12										T	T
ANCHORAGE INTL AP R	.97		T	.34	.11										T	T
ANCHORAGE MIDTOWN	1.58			.57	.57										.01	
ANDERSON LAKE	1.39				.51										.04	.02
BENS FARM	M	-	-	-	-	-	-	-	-	-	-	-	-	-	-	-
BIG RIVER LAKES	.77			.07	.04	T										.13
CAMPBELL CREEK SCI CTR	1.22	.03		T	.49	.04										T
CHULITNA RIVER LODGE	4.72			1.02	.09						T	.05	.04		.12	.34
COOPER LANDING 5 W	2.72	.08			.39	.04										T



ALASKA  
AUGUST 2001

DAILY PRECIPITATION ( INCHES )

STATION	DAY OF MONTH															
	16	17	18	19	20	21	22	23	24	25	26	27	28	29	30	31
ALASKA																
SOUTHEASTERN 01																
ANNETTE WSO AIRPORT R	T	.19	.03	.04	1.63	.96	.38	.28	.42	1.36	1.52	.13	T	.28	.81	1.00
AUKE BAY		.23	.44	.16	.19	.04	.04	.08	.12	.02	.25	1.29	T	.46	.28	.37
BEAVER FALLS		.01	.07	.12	1.63	1.88	.29	1.07	.83	1.76	1.25	.47		.23	.92	1.49
BLASHKE ISLAND			.02	.18	.35	.48	.38	.11	.05	.55	.16	.65	.06	.14	.53	.19
CANYON ISLAND	-	-	-	-	-	-	-	-	-	-	-	-	-	-	-	-
CRAIG	-	-	T	.01	T	1.14	.19	.19	.33	T	.08	.89	.15	.14	.31	.02
ELFIN COVE			.10	.16	.11	.13	.27	T	.47	.03	.82	1.20	.12	.49	.50	.21
GLACIER BAY		*	.01	-	.18	.09	.10	.03	.27	.07	.37	.78	.17	.59	1.30	.53
GUSTAVUS	-	-	-	-	-	-	-	-	-	-	-	-	-	-	-	-
HAINES	-	-	-	-	-	-	-	-	-	-	-	-	-	-	-	-
HAINES #2			.04	.02	.02	.02	.01	.04	.01	T	.50	.89	.09	.20	.35	.64
HAINES 40 NW					.05	.02	T	.17	.02		.13	.13	.07	.10	.18	.11
HIDDEN FALLS HATCHERY				.15	.63	1.41	.16	.38	*	*	1.27	2.49	.05	.30	.46	.02
HOONAH			.03	.25	.16	.40	.35	.01	.01	T	.58	1.54	.01	.10	.42	.11
JUNEAU AP R		.03	.52	.43	.02	.02	T	.04	.02	.18	.47	.84	.06	.42	.12	.14
JUNEAU FORECAST OFFICE	-	-	-	-	-	-	-	-	-	-	-	-	-	-	-	-
JUNEAU LENA POINT	-	-	-	-	-	-	-	-	-	-	-	-	-	-	-	-
JUNEAU MILE 17			*	*	.22	.03	.05	T	.07	.05	.30	1.46	.09	.51	.42	
JUNEAU OUTER POINT		.03	.22	.41	*	.10	.03	.22	T	.03	.19	1.34	.02	.29	.20	.20
KETCHIKAN R	T	.04	.07	.23	1.76	1.61	.44	1.17	1.26	2.64	2.42	.72		.33	.66	1.24
KETCHIKAN 14 N		.02	.07	.17	2.43	.76	.68	.73	.58	.73	2.31		.28	.23	.47	2.09
KLAWOCK AP R		.01	.03	.48	.87	.64	.08	.26	.23	.35	1.25	.29	.02	.48	.07	1.29
LITTLE PORT WALTER	-	-	-	-	-	-	-	-	-	-	-	-	-	-	-	-
PETERSBURG 1	-	-	-	-	-	-	-	-	-	-	-	-	-	-	-	-
PORT ALEXANDER		T	.05	.08	1.10	.82	.08	.35	.38	.49	1.49	3.08	.01	2.08	1.43	.46
SITKA JAPONSKI AP R		T	.01	.02	T	.03	.04	.04	.03	.50	.77	.56	.01	.17	.20	.03
SKAGWAY			.09	.02	.03	T	T	.04	.03	.02	.30	.45	.01	.07	.21	.36
SKAGWAY 2	-	-	-	-	-	-	-	-	-	-	-	-	-	-	-	-
SKAGWAY 6 NE			.05	.06	.03	T		.13	T	.08	.32	.36	.11	.02	.16	.20
SOUTH COAST 02																
CANNERY CREEK	.04	.17	.42	.30	1.32			.02	1.60	.14	.27	*	1.49	.99	1.33	.53
CHINIAK	-	-	-	-	-	-	-	-	-	-	-	-	-	-	-	-
COOPER LAKE PROJECT	.10	.07	.07	.53	.94				.12	.02	.20	.08	1.96	1.70	2.42	.46
CORDOVA NORTH	-	-	-	-	-	-	-	-	-	-	-	-	-	-	-	-
CORDOVA AP //R		.17	.32	.62	.29			.04	.29	.05	.11	.40	2.84	.21	1.27	.34
KITOI BAY	.19	1.02	.61	.56	.73	.10			.02	.70	.02	.41	.71	.50		.52
KODIAK WSO AIRPORT	.06	.45	.02	.73	1.20				.03	.58	.49	.64	.10	.56	.21	.01
MAIN BAY	.05	.27	.30	.59	1.55	.03			.10	1.06	.21	.29	2.90	3.55	1.75	2.46
MOOSE PASS 3 NW	-	-	-	-	-	-	-	-	-	-	-	-	-	-	-	-
OUZINKIE		.39	.62		.86	.10				.30	.65	.43	.84	.15	.62	.12
PORT SAN JUAN	.07	.29	.13	.14	2.28	.04				.74	.92	.40	2.20	1.57	2.23	.63
SEWARD			T	1.12	.92				.21		.11	.18	1.70	1.87		
SEWARD 8 NW	-	-	-	-	-	-	-	-	-	-	-	-	-	-	-	-
SEWARD 19 N	.07	.02	.49		.64	.40				.03	.02	.05	.64	2.93	.62	.20
VALDEZ WSO	.07	.05	.02	.31	.05	.01		.50	.49	T	.19	.11	1.08	.20	.52	.07
VALDEZ 18 E	-	-	-	-	-	-	-	-	-	-	-	-	-	-	-	-
WHITTIER	.21	.42	1.24	1.55	1.94			.08	.65	.12	.57	.40	5.05	3.80	2.23	1.30
YAKUTAT WSO AIRPORT R		.14	.02	.50	.32			.18	.58	.05	.53	.18	1.43	.78	.79	.02
SOUTHWESTERN ISLANDS 03																
COLD BAY WSO AIRPORT R	.03	T	.35	.85	T	T	.21	.08	.04	.09	.15	T	T	.04	.06	.07
DUTCH HARBOR	T		.12	.43			.08	.03	T	T	.04	.14	.31	T	.29	.10
ST PAUL ISLAND WSO AP R	.13	T	.73	.03		.41	.21	T	.02	.08	.02	.02	.23	.01	T	.02
COPPER RIVER 04																
GLENNALLEN KCAM	-	-	-	-	-	-	-	-	-	-	-	-	-	-	-	-
GULKANA AP R	T		T						.01	T	.02		T		.01	
KENNY LAKE 7 SE	T								T	.04		.04	T	T	T	.01
LAKE SUSITNA	.01	.15	.05	.04	.01	.02	.01	.07	.25				.03		.01	
MCCARTHY 3 SW	T							.60	T	.12	.08	.20	.14	.01	T	
NABESNA							T	.09					.34			
PAXSON	.05	.08					T	.04	.45	.15	.24		.03	.02	.05	.03
SILVER LAKE								.42	.05							
SLANA						T		.02			.27					.19
SNOWSHOE LAKE			.50	.20												
TONSINA	-	-	-	-	-	-	-	-	-	-	-	-	-	-	-	-
COOK INLET 05																
ALASKA PACIFIC UNIVERS	.01	.06	.28	.02	.14				.06		.06	T		.08	T	
ALYESKA	.01	.12	.31	.02	1.89	.24	.04		.14	.09			1.15	3.04	.83	1.04
ANCHORAGE FORECAST OFC	.08	.12	.14	.03	.01				T	.02	T	T	.01	T		
ANCHORAGE INTL AP R	.04	.15	.25	.03	.01			T	.01	.01	T	T	.02	T	T	T
ANCHORAGE MIDTOWN	.01	.09	.25	.05	.05				.03							
ANDERSON LAKE	.02			.19	.02				.38	.06				.15	T	
BENS FARM	-	-	-	-	-	-	-	-	-	-	-	-	-	-	-	-
BIG RIVER LAKES		.53														
CAMPBELL CREEK SCI CTR	.01		.39	.01	.12	T					.13		T			
CHULITNA RIVER LODGE	.40	.10	.25	.46	.16			1.16	.33			.04		T	.16	T
COOPER LANDING 5 W	.06	.05	.30		.24					T		T	*	1.42	.11	.03

ALASKA  
AUGUST 2001

DAILY PRECIPITATION ( INCHES )

STATION	TOTAL	DAY OF MONTH														
		1	2	3	4	5	6	7	8	9	10	11	12	13	14	15
EAGLE RIVER 5 SE	M	-	-	-	-	-	-	-	-	-	-	-	-	-	-	-
EKLUTNA WTP	1.67		.24	T	.28		T									.01
FT RICHARDSON W T P	1.07	.03			.37		.02									
GLEN ALPS	1.75	.02		.03	.36	.09										.02
HAYES RIVER	5.54	.05		.08							T		.05		T	.39
HOMER WSO AIRPORT	3.01			.21	.14					T					T	.01
HOMER 8 NW	3.71			.16	.26	.04									T	.01
HOMER 9 E	2.78			.15	.20	.12				T					T	
HOUSTON	M	-	-	-	-	-	-	-	-	-	-	-	-	-	-	-
IGLOO LODGE	M		1.80													
KENAI MUNICIPAL AP R	1.80			.16	.25										T	.02
KENAI 9 N	M	-	-	-	-	-	-	-	-	-	-	-	-	-	-	-
LAZY MOUNTAIN	.73	T			.27	T									T	.03
MATANUSKA AES //	.98	T			.32	T									.01	.02
MIRROR LAKE SCOUT CAMP	M	-	-	-	-	-	-	-	-	-	-	-	-	-	-	-
NANCY LAKE	1.10		.03	.28										T		
NANWALEK	M	-	-	-	-	-	-	-	-	-	-	-	-	-	-	-
PORT GRAHAM	5.50	T	T	.10	.09	.07										
PUNTILLA	17.64	.04		.20			T						.01			1.01
SKWENTNA	1.75															
SUTTON 2 E	1.12	.05	.01	.02	.19	.02										.05
TAHNETA PASS	M	-	-	-	-	-	-	-	-	-	-	-	-	-	-	-
TALKEETNA WSCMO AP	2.76		.10	.59	.03				T		T	T			.04	.56
TRAPPER CREEK 7 SW	3.40		T	.85	.08										.06	.10
TUTKA BAY LAGOON	6.80			.30	.31	.08										
WASILLA 3 S	M	-	-	-	-	-	-	-	-	-	-	-	-	-	-	-
WHITES CROSSING	1.77			.35	.15											
WILLOW WEST	1.62			.04	.37	.01										*
BRISTOL BAY 06																
DILLINGHAM FAA AIRPORT R	M	-	-	-	-	-	-	-	-	-	-	-	-	-	-	-
ILLAMNA AIRPORT R	2.67			.03										T	.17	.35
INTRICATE BAY	3.06														.20	.11
KING SALMON WSO AP //R	2.37		.08	T						T			.03		.03	.10
PORT ALSWORTH	.88														.02	
WEST CENTRAL 07																
BETHEL WSO AIRPORT	6.81		T	T		T				.04	T	T	.59	.46	1.16	
CHEVAK	M	-	-	-	-	-	-	-	-	-	-	-	-	-	-	-
DEERING	M	-	-	-	-	-	-	-	-	-	-	-	-	-	-	-
ELIM	M	-	-	-	-	-	-	-	-	-	-	-	-	-	-	-
NOME WSO AIRPORT R	3.16	.13		T			T	.02	.80	.10	.01	.18	.01	1.05	.02	T
RUSSIAN MISSION 10 NW	M	-	-	-	-	-	-	-	-	-	-	-	-	-	-	-
ST MARYS	M	-	-	-	-	-	-	-	-	-	-	-	-	-	-	-
UNALAKLEET WSO AIRPORT	M	-	-	-	-	-	-	-	-	-	-	-	-	-	-	-
WALES	M	-	-	-	-	-	-	-	-	-	-	-	-	-	-	-
INTERIOR BASIN 08																
ANDERSON	M	-	-	-	-	-	-	-	-	-	-	-	-	-	-	-
BEAVER	M	-	-	-	-	-	-	-	-	-	-	-	-	-	-	-
BETTLES AP //R	2.63	.01	.01	T	T		.05		T	.30	.17	.21	.17	.45	.22	.21
BIG DELTA FAA/AMOS AP	.53			T	.01		.02				.08	.17	.02		T	T
CANTWELL 2 E	2.36			.55	.51						T	T	.05		.22	.03
CENTRAL NO 2	M	-	-	-	-	-	-	-	-	-	-	-	-	-	-	-
CHANDALAR LAKE	M	-	-	-	-	-	-	-	-	-	-	-	-	-	-	-
CHANDALAR SHELF DOT	M	-	-	-	-	-	-	-	-	-	-	-	-	-	-	-
CHENA RIDGE	M	-	-	-	-	-	-	-	-	-	-	-	-	-	-	-
CHICKEN	M	-	-	-	-	-	-	-	-	-	-	-	-	-	-	-
CIRCLE HOT SPRINGS	M	-	-	-	-	-	-	-	-	-	-	-	-	-	-	-
COLLEGE OBSERVATORY	M	-	-	-	-	-	-	-	-	-	-	-	-	-	-	-
COLLEGE 5 NW	M	-	-	-	-	-	-	-	-	-	-	-	-	-	-	-
CRESTLINE	M	-	-	-	-	-	-	-	-	-	-	-	-	-	-	-
DELTA DAIRAIR	M	-	-	-	-	-	-	-	-	-	-	-	-	-	-	-
DELTA 5 NE	M	-	-	-	-	-	-	-	-	-	-	-	-	-	-	-
DELTA JUNCTION 20 SE	M	-	-	-	-	-	-	-	-	-	-	-	-	-	-	-
DRY CREEK R	M	-	-	-	-	-	-	-	-	-	-	-	-	-	-	-
EAGLE	M	-	-	-	-	-	-	-	-	-	-	-	-	-	-	-
EIELSON FIELD	2.44	T	.03	.30	.19		.05				.01	.24	.16	.02	.15	.18
ESTER DOME	M	-	-	-	-	-	-	-	-	-	-	-	-	-	-	-
ESTER 5 NE	M	-	-	-	-	-	-	-	-	-	-	-	-	-	-	-
ESTER 4 S	M	-	-	-	-	-	-	-	-	-	-	-	-	-	-	-
ESTER 6 NE	M	-	-	-	-	-	-	-	-	-	-	-	-	-	-	-
FAIRBANKS 19 N	M	-	-	-	-	-	-	-	-	-	-	-	-	-	-	-
FAIRBANKS AP #2	1.85			.21	.14		.02				.02	.08	.04		.43	.14
FAIRBANKS WSO AIRPORT R	2.01		T	.25	.13	T	.02				.02	.08	.03		.46	.18
FAIRBANKS MIDTOWN	M	-	-	-	-	-	-	-	-	-	-	-	-	-	-	-
FAREWELL LAKE	M	-	-	-	-	-	-	-	-	-	-	-	-	-	-	-
FORT KNOX MINE	M	-	-	-	-	-	-	-	-	-	-	-	-	-	-	-
FORT YUKON	M	-	-	-	-	-	-	-	-	-	-	-	-	-	-	-
FOX 2 SE	M	-	-	-	-	-	-	-	-	-	-	-	-	-	-	-
FOX 3 SE	M	-	-	-	-	-	-	-	-	-	-	-	-	-	-	-
FRONTIER	M	-	-	-	-	-	-	-	-	-	-	-	-	-	-	-

ALASKA  
AUGUST 2001

DAILY PRECIPITATION ( INCHES )

STATION	DAY OF MONTH															
	16	17	18	19	20	21	22	23	24	25	26	27	28	29	30	31
EAGLE RIVER 5 SE	-	-	-	-	-	-	-	-	-	-	-	-	-	-	-	-
EKLUTNA WTP	.04	.27	.37	.08	.02	-	-	-	.08	.07	-	-	-	.21	-	-
FT RICHARDSON W T P	.01	.12	.20	-	-	.11	-	-	.03	-	.05	-	.12	.01	-	
GLEN ALPS	-	.07	.17	-	.21	-	-	-	.03	.02	-	.03	.68	-	.02	
HAYES RIVER	.11	.26	.39	1.47	-	-	-	-	.93	*	.05	.88	.76	.12	-	
HOMER WSO AIRPORT	.20	.50	.26	.23	.01	-	-	-	.04	.12	.05	.08	.46	.31	.36	.03
HOMER 8 NW	.18	.58	.45	.48	.14	-	-	-	.05	.45	.06	.04	.46	.03	.13	.19
HOMER 9 E	.10	.55	.27	.09	.17	-	-	-	.04	.05	.06	.01	.55	.08	.22	.12
HOUSTON	-	-	-	-	-	-	-	-	-	-	-	-	-	-	-	-
IGLOO LODGE	-	-	-	-	-	-	-	-	.84	-	.05	T	1.50	-	-	-
KENAI MUNICIPAL AP R	.05	.60	.06	.32	.02	-	-	-	.18	-	T	T	.08	T	.06	T
KENAI 9 N	-	-	-	-	-	-	-	-	-	-	-	-	-	-	-	-
LAZY MOUNTAIN	.02	.11	.08	.02	T	-	-	-	.06	.04	-	-	.09	-	.01	.01
MATANUSKA AES //	.03	.29	.21	.03	T	-	-	-	.06	T	-	-	.01	-	-	-
MIRROR LAKE SCOUT CAMP	-	-	-	-	-	-	-	-	-	-	-	-	-	-	-	-
NANCY LAKE	-	-	.40	.06	*	*	*	*	*	*	*	*	.33	-	-	-
NANWALEK	-	-	-	-	-	-	-	-	-	-	-	-	-	-	-	-
PORT GRAHAM	.02	.01	.68	.13	.99	-	-	T	.08	.04	.05	*	.70	.45	1.87	.22
PUNTILLA	.09	.06	2.02	3.05	1.09	-	-	-	6.01	-	T	-	2.02	1.04	1.00	-
SKWENTNA	.12	.44	.20	.24	.15	-	-	-	.07	-	-	-	.40	.13	-	-
SUTTON 2 E	.02	.18	.14	.02	-	-	.05	-	.18	-	.05	-	.02	.08	-	.04
TAHNETA PASS	-	-	-	-	-	-	-	-	-	-	-	-	-	-	-	-
TALKEETNA WSCMO AP	.19	.27	.26	.18	T	-	-	.01	.32	T	.06	.01	.03	.01	.10	-
TRAPPER CREEK 7 SW	.80	.11	.53	.32	.08	-	-	-	.20	.01	-	-	.13	.13	-	-
TUTKA BAY LAGOON	-	.27	.15	.38	.93	-	-	-	.01	.13	.02	.20	1.19	.52	2.10	.21
WASILLA 3 S	-	-	-	-	-	-	-	-	-	-	-	-	-	-	-	-
WHITES CROSSING	.20	-	.40	.25	T	.22	-	-	-	.20	-	-	-	-	-	T
WILLOW WEST	.15	.08	.37	.10	.25	-	-	-	.23	.02	-	-	-	-	-	-
BRISTOL BAY 06	-	-	-	-	-	-	-	-	-	-	-	-	-	-	-	-
DILLINGHAM FAA AIRPORT R	-	-	-	-	-	-	-	-	-	-	-	-	-	-	-	-
ILLIAMNA AIRPORT R	.16	.28	.12	.65	.08	-	-	-	.32	-	T	T	.19	.04	.27	.01
INTRICATE BAY	.32	.14	.15	.47	.35	-	-	-	.17	.04	T	.04	.29	.04	.21	.53
KING SALMON WSO AP //R	.03	.31	.01	.39	.07	-	T	.28	.47	.10	.01	T	.30	.03	.05	.08
PORT ALSWORTH	.35	.02	-	.12	.20	-	-	-	.15	-	-	-	T	-	-	.02
WEST CENTRAL 07	-	-	-	-	-	-	-	-	-	-	-	-	-	-	-	-
BETHEL WSO AIRPORT	T	.24	.02	1.21	.26	-	.14	.15	.01	.18	.28	T	.09	1.72	.01	.25
CHEVAK	-	-	-	-	-	-	-	-	-	-	-	-	-	-	-	-
DEERING	-	-	-	-	-	-	-	-	-	-	-	-	-	-	-	-
ELIM	-	-	-	-	-	-	-	-	-	-	-	-	-	-	-	-
NOME WSO AIRPORT R	-	-	-	T	T	T	T	.03	-	.11	-	-	.11	.32	.13	.14
RUSSIAN MISSION 10 NW	-	-	-	-	-	-	-	-	-	-	-	-	-	-	-	-
ST MARYS	-	-	-	-	-	-	-	-	-	-	-	-	-	-	-	-
UNALAKLEET WSO AIRPORT	-	-	-	-	-	-	-	-	-	-	-	-	-	-	-	-
WALES	-	-	-	-	-	-	-	-	-	-	-	-	-	-	-	-
INTERIOR BASIN 08	-	-	-	-	-	-	-	-	-	-	-	-	-	-	-	-
ANDERSON	-	-	-	-	-	-	-	-	-	-	-	-	-	-	-	-
BEAVER	-	-	-	-	-	-	-	-	-	-	-	-	-	-	-	-
BETTLES AP //R	T	-	.04	.08	.03	.02	.03	-	-	T	-	-	-	T	T	.63
BIG DELTA FAA/AMOS AP	.08	T	.02	T	.01	.06	.03	T	T	.03	-	-	-	-	T	-
CANTWELL 2 E	T	.10	.07	.22	-	T	T	.21	.04	-	-	.32	T	.04	T	-
CENTRAL NO 2	-	-	-	-	-	-	-	-	-	-	-	-	-	-	-	-
CHANDALAR LAKE	-	-	-	-	-	-	-	-	-	-	-	-	-	-	-	-
CHANDALAR SHELF DOT	-	-	-	-	-	-	-	-	-	-	-	-	-	-	-	-
CHENA RIDGE	-	-	-	-	-	-	-	-	-	-	-	-	-	-	-	-
CHICKEN	-	-	-	-	-	-	-	-	-	-	-	-	-	-	-	-
CIRCLE HOT SPRINGS	-	-	-	-	-	-	-	-	-	-	-	-	-	-	-	-
COLLEGE OBSERVATORY	-	-	-	-	-	-	-	-	-	-	-	-	-	-	-	-
COLLEGE 5 NW	-	-	-	-	-	-	-	-	-	-	-	-	-	-	-	-
CRESTLINE	-	-	-	-	-	-	-	-	-	-	-	-	-	-	-	-
DELTA DAIRAIRA	-	-	-	-	-	-	-	-	-	-	-	-	-	-	-	-
DELTA 5 NE	-	-	-	-	-	-	-	-	-	-	-	-	-	-	-	-
DELTA JUNCTION 20 SE	-	-	-	-	-	-	-	-	-	-	-	-	-	-	-	-
DRY CREEK R	-	-	-	-	-	-	-	-	-	-	-	-	-	-	-	-
EAGLE	-	-	-	-	-	-	-	-	-	-	-	-	-	-	-	-
EIELSON FIELD	.23	-	.18	-	.23	-	-	.07	.03	.03	-	-	-	-	-	.34
ESTER DOME	-	-	-	-	-	-	-	-	-	-	-	-	-	-	-	-
ESTER 5 NE	-	-	-	-	-	-	-	-	-	-	-	-	-	-	-	-
ESTER 4 S	-	-	-	-	-	-	-	-	-	-	-	-	-	-	-	-
ESTER 6 NE	-	-	-	-	-	-	-	-	-	-	-	-	-	-	-	-
FAIRBANKS 19 N	-	-	-	-	-	-	-	-	-	-	-	-	-	-	-	-
FAIRBANKS AP #2	.12	T	.12	-	.01	-	-	.07	.05	.34	-	-	.01	-	-	.05
FAIRBANKS WSO AIRPORT R	.16	.01	.11	-	.14	-	-	.11	.03	.22	-	-	T	-	-	.06
FAIRBANKS MIDTOWN	-	-	-	-	-	-	-	-	-	-	-	-	-	-	-	-
FAREWELL LAKE	-	-	-	-	-	-	-	-	-	-	-	-	-	-	-	-
FORT KNOX MINE	-	-	-	-	-	-	-	-	-	-	-	-	-	-	-	-
FORT YUKON	-	-	-	-	-	-	-	-	-	-	-	-	-	-	-	-
FOX 2 SE	-	-	-	-	-	-	-	-	-	-	-	-	-	-	-	-
FOX 3 SE	-	-	-	-	-	-	-	-	-	-	-	-	-	-	-	-
FRONTIER	-	-	-	-	-	-	-	-	-	-	-	-	-	-	-	-

ALASKA  
AUGUST 2001

DAILY PRECIPITATION ( INCHES )

STATION	TOTAL	DAY OF MONTH														
		1	2	3	4	5	6	7	8	9	10	11	12	13	14	15
GALENA	M	-	-	-	-	-	-	-	-	-	-	-	-	-	-	-
GILMORE CREEK	M	-	-	-	-	-	-	-	-	-	-	-	-	-	-	-
GOLDSTREAM	M	-	-	-	-	-	-	-	-	-	-	-	-	-	-	-
HEALY 2 NW	M	-	-	-	-	-	-	-	-	-	-	-	-	-	-	-
ILLINOIS CREEK	M	-	-	-	-	-	-	-	-	-	-	-	-	-	-	-
KEYSTONE RIDGE	M	-	-	-	-	-	-	-	-	-	-	-	-	-	-	-
KOBE HILL	M	-	-	-	-	-	-	-	-	-	-	-	-	-	-	-
KOYUKUK	M	-	-	-	-	-	-	-	-	-	-	-	-	-	-	-
LITTLE CHENA #3	M	-	-	-	-	-	-	-	-	-	-	-	-	-	-	-
LIVENGOOD	M	-	-	-	-	-	-	-	-	-	-	-	-	-	-	-
MANLEY HOT SPRINGS	M	-	-	-	-	-	-	-	-	-	-	-	-	-	-	-
MCGRATH WSO AIRPORT R	2.18			T	T						.02	T	.07	.40	T	.70
MCKINLEY PARK	M	-	-	-	-	-	-	-	-	-	-	-	-	-	-	-
MILE 42 STEESE	M	-	-	-	-	-	-	-	-	-	-	-	-	-	-	-
MINCHUMINA	M	-	-	-	-	-	-	-	-	-	-	-	-	-	-	-
MINERAL LAKES	M	-	-	-	-	-	-	-	-	-	-	-	-	-	-	-
MOOSE CREEK	M	-	-	-	-	-	-	-	-	-	-	-	-	-	-	-
MOOSE MOUNTAIN	M	-	-	-	-	-	-	-	-	-	-	-	-	-	-	-
NENANA MUN AP	M	-	-	-	-	-	-	-	-	-	-	-	-	-	-	-
NIKOLAI	M	-	-	-	-	-	-	-	-	-	-	-	-	-	-	-
NORTH POLE	M	-	-	-	-	-	-	-	-	-	-	-	-	-	-	-
NORTHWAY AP //R	1.05			.05			T						.03			
NULATO	M	-	-	-	-	-	-	-	-	-	-	-	-	-	-	-
PEARL CREEK	M	-	-	-	-	-	-	-	-	-	-	-	-	-	-	-
PORT ALCAN	M	-	-	-	-	-	-	-	-	-	-	-	-	-	-	-
PROSPECT CREEK	M	-	-	-	-	-	-	-	-	-	-	-	-	-	-	-
RUBY WEST	M	-	-	-	-	-	-	-	-	-	-	-	-	-	-	-
SALCHA	M	-	-	-	-	-	-	-	-	-	-	-	-	-	-	-
TANACROSS	M	-	-	-	-	-	-	-	-	-	-	-	-	-	-	-
TANANA AP //R	2.97		.11	T	T					.17	.21	.11	.07	T	.50	1.15
TATALINA RIVER	M	-	-	-	-	-	-	-	-	-	-	-	-	-	-	-
TELIDA	M	-	-	-	-	-	-	-	-	-	-	-	-	-	-	-
TOK	M	-	-	-	-	-	-	-	-	-	-	-	-	-	-	-
TOK D O T	M	-	-	-	-	-	-	-	-	-	-	-	-	-	-	-
TWO RIVERS	M	-	-	-	-	-	-	-	-	-	-	-	-	-	-	-
UNIVERSITY EXP STA	M	-	-	-	-	-	-	-	-	-	-	-	-	-	-	-
WHITESTONE FARMS	M	-	-	-	-	-	-	-	-	-	-	-	-	-	-	-
WISEMAN	M	-	-	-	-	-	-	-	-	-	-	-	-	-	-	-
WOODSMOKE	M	-	-	-	-	-	-	-	-	-	-	-	-	-	-	-
ARCTIC DRAINAGE 09																
BARROW WSO AIRPORT //	1.25	.26	T	.06	.13	T	.04	.18	.21	.04	.19	T	.14	T	T	T
COLVILLE VILLAGE	M	-	-	-	-	-	-	-	-	-	-	-	-	-	-	-
DEADHORSE R	1.52	.25	.05	T	.16	T	T	.01	.09	.06	.13		.19	.15	.42	.01
KOTZEBUE WSO AIRPORT //	3.09	.35	T	.01	T			.06	.39	.15	.10	.46	.28	.71	.14	
KUPARUK	1.35	T	.24	T	.12	T	T	.05	.02	.10	.05	T	.10	.12	.45	.01
NOATAK	M	-	-	-	-	-	-	-	-	-	-	-	-	-	-	-
SAG RIVER D O T	M	-	-	-	-	-	-	-	-	-	-	-	-	-	-	-
UMIAT	M	-	-	-	-	-	-	-	-	-	-	-	-	-	-	-
WAINWRIGHT	M	-	-	-	-	-	-	-	-	-	-	-	-	-	-	-

ALASKA  
AUGUST 2001

DAILY PRECIPITATION ( INCHES )

STATION	DAY OF MONTH															
	16	17	18	19	20	21	22	23	24	25	26	27	28	29	30	31
GALENA	-	-	-	-	-	-	-	-	-	-	-	-	-	-	-	-
GILMORE CREEK	-	-	-	-	-	-	-	-	-	-	-	-	-	-	-	-
GOLDSTREAM	-	-	-	-	-	-	-	-	-	-	-	-	-	-	-	-
HEALY 2 NW	-	-	-	-	-	-	-	-	-	-	-	-	-	-	-	-
ILLINOIS CREEK	-	-	-	-	-	-	-	-	-	-	-	-	-	-	-	-
KEYSTONE RIDGE	-	-	-	-	-	-	-	-	-	-	-	-	-	-	-	-
KOBE HILL	-	-	-	-	-	-	-	-	-	-	-	-	-	-	-	-
KOYUKUK	-	-	-	-	-	-	-	-	-	-	-	-	-	-	-	-
LITTLE CHENA #3	-	-	-	-	-	-	-	-	-	-	-	-	-	-	-	-
LIVNGOOD	-	-	-	-	-	-	-	-	-	-	-	-	-	-	-	-
MANLEY HOT SPRINGS	-	-	-	-	-	-	-	-	-	-	-	-	-	-	-	-
MCGRATH WSO AIRPORT R	.01	.25	.30	.35	.01	-	-	.04	-	-	.03	T	T	-	-	-
MCKINLEY PARK	-	-	-	-	-	-	-	-	-	-	-	-	-	-	-	-
MILE 42 STEESE	-	-	-	-	-	-	-	-	-	-	-	-	-	-	-	-
MINCHUMINA	-	-	-	-	-	-	-	-	-	-	-	-	-	-	-	-
MINERAL LAKES	-	-	-	-	-	-	-	-	-	-	-	-	-	-	-	-
MOOSE CREEK	-	-	-	-	-	-	-	-	-	-	-	-	-	-	-	-
MOOSE MOUNTAIN	-	-	-	-	-	-	-	-	-	-	-	-	-	-	-	-
NENANA MUN AP	-	-	-	-	-	-	-	-	-	-	-	-	-	-	-	-
NIKOLAI	-	-	-	-	-	-	-	-	-	-	-	-	-	-	-	-
NORTH POLE	-	-	-	-	-	-	-	-	-	-	-	-	-	-	-	-
NORTHWAY AP //R	-	.01	.23	-	-	.30	T	.01	.07	.02	-	.03	-	-	.26	.04
NULATO	-	-	-	-	-	-	-	-	-	-	-	-	-	-	-	-
PEARL CREEK	-	-	-	-	-	-	-	-	-	-	-	-	-	-	-	-
PORT ALCAN	-	-	-	-	-	-	-	-	-	-	-	-	-	-	-	-
PROSPECT CREEK	-	-	-	-	-	-	-	-	-	-	-	-	-	-	-	-
RUBY WEST	-	-	-	-	-	-	-	-	-	-	-	-	-	-	-	-
SALCHA	-	-	-	-	-	-	-	-	-	-	-	-	-	-	-	-
TANACROSS	-	-	-	-	-	-	-	-	-	-	-	-	-	-	-	-
TANANA AP //R	.21	T	.22	.14	T	-	-	T	T	-	-	T	-	T	-	.08
TATALINA RIVER	-	-	-	-	-	-	-	-	-	-	-	-	-	-	-	-
TELIDA	-	-	-	-	-	-	-	-	-	-	-	-	-	-	-	-
TOK	-	-	-	-	-	-	-	-	-	-	-	-	-	-	-	-
TOK D O T	-	-	-	-	-	-	-	-	-	-	-	-	-	-	-	-
TWO RIVERS	-	-	-	-	-	-	-	-	-	-	-	-	-	-	-	-
UNIVERSITY EXP STA	-	-	-	-	-	-	-	-	-	-	-	-	-	-	-	-
WHITESTONE FARMS	-	-	-	-	-	-	-	-	-	-	-	-	-	-	-	-
WISEMAN	-	-	-	-	-	-	-	-	-	-	-	-	-	-	-	-
WOODSMOKE	-	-	-	-	-	-	-	-	-	-	-	-	-	-	-	-
ARCTIC DRAINAGE 09	-	-	-	-	-	-	-	-	-	-	-	-	-	-	-	-
BARROW WSO AIRPORT //	T	T	T	T	T	T	-	T	T	T	T	T	-	T	T	T
COLVILLE VILLAGE	-	-	-	-	-	-	-	-	-	-	-	-	-	-	-	-
DEADHORSE R	T	T	T	T	T	T	T	T	-	T	T	-	-	-	-	-
KOTZEBUE WSO AIRPORT //	-	-	.13	.11	.03	T	-	-	-	T	-	-	.01	.16	-	-
KUPARUK	.01	.08	T	T	T	T	T	T	T	T	T	T	-	T	-	-
NOATAK	-	-	-	-	-	-	-	-	-	-	-	-	-	-	-	-
SAG RIVER D O T	-	-	-	-	-	-	-	-	-	-	-	-	-	-	-	-
UMLIAT	-	-	-	-	-	-	-	-	-	-	-	-	-	-	-	-
WAINWRIGHT	-	-	-	-	-	-	-	-	-	-	-	-	-	-	-	-

ALASKA  
AUGUST 2001

DAILY TEMPERATURES (°F)

STATION	OB. TIME	MAX/MIN	DAY OF MONTH														
			1	2	3	4	5	6	7	8	9	10	11	12	13	14	15
ALASKA																	
SOUTHEASTERN ANNETTE WSO AIRPORT 01	MID	MAX	60	63	65	61	65	60	67	73	76	76	71	77	64	65	65
		MIN	54	53	53	53	55	55	54	54	56	57	56	57	55	53	52
AUKE BAY	17	MAX	64	70	70	63	67	67	65	69	68	67	72	75	76	73	
		MIN	51	52	54	52	51	48	53	55	50	49	54	50	51	53	53
BEAVER FALLS	12	MAX	60	63	70	60	71	62	70	76	79	78	72	78	70	68	68
		MIN	54	53	50	55	54	54	52	53	54	56	56	55	55	55	54
BLASHKE ISLAND	07	MAX	56	57	60	69	56	69	61	62	74	72	78	66	79	74	68
		MIN	54	54	50	50	55	55	50	50	50	50	51	51	51	53	53
CANYON ISLAND	08	MAX															
		MIN															
CRAIG	08	MAX															
		MIN															
ELFIN COVE	15	MAX	60	65	57	57	61	61	61	61	62	61	59	59	64	72	60
		MIN	53	51	50	51	47	50	51	52	51	54	50	49	49	52	50
GLACIER BAY	08	MAX	59	61	69	68	65	69	68	65	63	67	61	66	72	78	67
		MIN	49	49	49	50	49	45	51	50	49	45	48	48	45	45	51
GUSTAVUS	15	MAX															
		MIN															
HAINES	14	MAX															
		MIN															
HAINES #2	06	MAX	57	68	71	57	57	62	59	63	65	67	63	67	72	78	71
		MIN	51	51	51	52	54	50	51	52	50	46	50	46	46	46	49
HAINES 40 NW	07	MAX	59	68	77	73	67	65	66	69	71	71	70	71	80	83	77
		MIN	49	51	44	44	53	49	49	52	48	49	46	42	42	46	
HIDDEN FALLS HATCHERY	17	MAX	57	58		62	64	66	65	64	67	64	63	68	71	66	
		MIN	52	49		50	51	49	51	50	45	54	49	50	51	52	
HOONAH	15	MAX	63	72	71	64	68	69	69	67	68	65	64	73	77	76	71
		MIN	54	54	55	54	51	47	52	54	47	46	55	48	48	50	54
JUNEAU AP	MID	MAX	65	71	64	61	69	70	68	63	67	67	66	73	79	76	72
		MIN	51	52	53	52	49	44	51	47	45	45	53	48	47	49	48
JUNEAU FORECAST OFFICE	MID	MAX															
		MIN															
JUNEAU LENA POINT	23	MAX															
		MIN															
JUNEAU MILE 17	MID	MAX	58	64	71	64	61	65	69	66	61	66	65	64	72	77	75
		MIN	52	52	54	54	54	49	49	56	52	50	51	51	51	52	53
JUNEAU OUTER POINT	08	MAX		71	69	62	67	68	69	63	68	68	68	73	77	73	72
		MIN		51	53	52	52	43	51	53	48	44	51	48	45	47	48
KETCHIKAN	MID	MAX	59	64	68	63	66	61	71	73	73	74	70	72	71	66	68
		MIN	54	48	52	53	54	53	52	54	56	56	58	52	51	58	57
KETCHIKAN 14 N	09	MAX	58	62	65	62	60	62	68	71	75	76	71	73	75	75	67
		MIN	52	48	48	54	51	50	49	49	49	49	49	51	54	49	52
KLAWOCK AP	MID	MAX	62	64	70	63	66	64	71	69	69	68	67	73	70	60	68
		MIN	54	48	44	50	52	48	45	50	45	46	51	47	48	55	50
LITTLE PORT WALTER	17	MAX															
		MIN															
PETERSBURG 1	MID	MAX															
		MIN															
PORT ALEXANDER	15	MAX	56	66	68	66	68	68	67	69	68	68	69	71	71	71	70
		MIN	51	52	51	59	49	54	48	49	46	47	52	48	50	49	48
SITKA JAPONSKI AP	MID	MAX	64	62	61	62	70	64	68	67	67	66	64	68	68	60	68
		MIN	54	53	55	55	54	52	53	51	50	50	53	49	53	55	54
SKAGWAY	08	MAX	60	69	73	71	63	65	63	66	69	68	67	69	71	79	74
		MIN	50	51	51	53	52	50	52	52	51	43	46	43	49	46	47
SKAGWAY 2	16	MAX															
		MIN															
WRANGELL AIRPORT	MID	MAX	61	59	66	66	65	64	63	68	68	70	70	70	75	75	64
		MIN	55	52	50	52	53	55	53	50	50	50	54	53	52	50	51
SOUTH COAST CANNERY CREEK 02	12	MAX	61	64	68	63	63	66	64	59	58	60	61	67	66	70	56
		MIN	46	45	51	50	45	45	52	55	49	49	48	46	46	49	49
CHINIAK	SS	MAX															
		MIN															
COOPER LAKE PROJECT	22	MAX	61	65	68	63	63	65	66	65	62	64	67	66	69	69	64
		MIN	50	50	51	53	54	53	53	55	53	53	53	53	53	56	55
CORDOVA NORTH	14	MAX															
		MIN															
CORDOVA AP	MID	MAX	66	68	58	64	62	62	61	62	60	63	64	66	67	60	62
		MIN	47	42	51	49	44	46	51	50	49	43	44	46	41	51	49
KITOI BAY	16	MAX	69	69	59	58	71	72	68	61	57	62	66	70	72	63	61
		MIN	50	48	51	50	47	48	47	53	52	51	50	49	50	50	54
KODIAK WSO AIRPORT	MID	MAX	71	66	56	58	65	73	61	58	56	62	69	72	69	66	69
		MIN	53	49	52	54	53	50	47	54	53	51	49	55	52	51	56
MAIN BAY	10	MAX	59	68	67	67	64	68	65	59	58	64	67	68	68	68	68
		MIN	47	48	50	50	46	47	53	54	53	52	49	48	49	52	52
MOOSE PASS 3 NW	16	MAX															
		MIN															

ALASKA  
AUGUST 2001

DAILY TEMPERATURES ( °F )

STATION	DAY OF MONTH																AVERAGE
	16	17	18	19	20	21	22	23	24	25	26	27	28	29	30	31	
ALASKA																	
SOUTHEASTERN 01																	
ANNETTE WSO AIRPORT	59	61	64	61	56	61	62	59	58	58	60	59	61	59	58	54	63.2
	54	54	55	55	53	52	51	53	54	54	53	53	51	52	53	51	53.7
AUKE BAY	73	74	57	64	61	64	64	62	57	57	64	62	62	62	61	59	65.7
	50	54	51	51	51	52	51	51	51	48	52	51	51	51	50	52	51.4
BEAVER FALLS	61	62	64	62	57	61	64	57	56	58	60	60	63	59	58	55	64.6
	57	55	53	53	53	53	51	53	52	53	52	53	52	52	53	51	53.5
BLASHKE ISLAND	69	58	64	64	57	55	54	54	57	56	55	56	56	58	55	56	62.1
	53	54	54	54	55	53	52	52	52	52	50	50	50	53	53	52	52.1
CANYON ISLAND																	M
																	M
CRAIG			62	63	63	58	60	61	58	60	61	61	60	62	60	57	M
			54	55	55	54	51	54	54	54	53	53	50	51	53	52	M
ELFIN COVE	58	59	59	55	56	65	63	59	58	57	57	57	57	56	57	55	59.6
	47	51	49	50	52	52	51	50	50	53	47	49	49	52	53	49	50.5
GLACIER BAY	70		71	62	59	57	64	59	63	56	56	61	63	57	55	57	63.6
	44		45	49	50	47	47	45	46	45	47	45	48	48	47	42	47.3
GUSTAVUS																	M
																	M
HAINES																	M
																	M
HAINES #2	71	72	62	59	62	60	70	61	61	62	58	59	56	60	53	56	63.2
	47	47	53	54	53	51	52	45	47	44	46	48	48	49	49	48	49.2
HAINES 40 NW	76	77	65	65	67	58	63	58	64	62	58	58	63	62	63	58	67.2
	43	43	45	50	50	49	49	43	44	43	43	46	46	46	46	49	46.6
HIDDEN FALLS HATCHERY	65		68	61	59	56	57	59			58	58	57	60	56	56	61.7
	50		51	51	50	50	49	50			48	50	48	49	50	46	49.8
HOONAH	72	71	63	66	60	60	63	65	61	60	62	61	60	60	64	62	66.0
	47	55	55	54	53	51	51	46	51	51	51	49	50	53	52	49	51.2
JUNEAU AP	75	62	59	64	60	69	63	61	57	57	64	57	61	54	61	56	64.9
	46	54	52	53	51	50	47	49	48	44	52	51	52	50	50	49	49.4
JUNEAU FORECAST OFFICE																	M
																	M
JUNEAU LENA POINT																	M
																	M
JUNEAU MILE 17	71	76			66	61	65	62	59	58	59	64	60	61	54		64.8
	51	51			54	51	51	51	54	49	50	50	51	51	51		51.6
JUNEAU OUTER POINT	73	65	62	66		63	63	62	58	62	62	59	62	61	60	59	65.7
	45	55	53	52		49	48	48	49	46	50	50	48	51	50	50	49.3
KETCHIKAN	60	63	64	62	56	62	60	58	56	58	60	59	65	59	59	55	63.7
	56	55	50	50	54	51	51	53	53	51	53	51	53	51	53	51	53.1
KETCHIKAN 14 N	62	64	64	62	54	59	58	57	56	58	59	59	62	56	57	53	63.2
	55	53	47	50	52	49	51	52	52	50	53	49	49	53	51	50	50.6
KLAWOCK AP	65	64	66	64	58	62	61	59	63	63	60	60	66	58	62	58	64.3
	51	55	51	55	52	52	52	52	52	53	48	52	47	51	53	49	50.3
LITTLE PORT WALTER																	M
																	M
PETERSBURG 1																	M
																	M
PORT ALEXANDER	67	61	65	67	57	59	60	56	57	57	60	60	61	58	55	55	63.6
	49	54	50	52	51	49	50	51	50	50	51	50	51	50	52	50	50.4
SITKA JAPONSKI AP	68	60	61	61	61	65	67	62	60	61	62	62	64	59	57	57	63.4
	51	56	55	54	56	54	52	54	50	53	52	53	53	54	51	49	52.8
SKAGWAY	73	75	67	62	65	65	69	62	65	62	62	63	59	62	57	57	66.2
	44	45	52	52	52	51	55	42	45	42	45	45	48	46	46	50	48.3
SKAGWAY 2																	M
																	M
WRANGELL AIRPORT	68	66	63	62	59	59	59	58	57	59	58	57	58	57	56	55	63.1
	53	55	50	53	54	53	50	49	50	50	51	52	50	51	50	49	51.6
SOUTH COAST 02																	
CANNERY CREEK	59	57	58	58	59		70	60	53	59	63		56	52	51	52	60.4
	49	48	50	47	49			42	48	43	48		46	48	47	46	47.7
CHINIAK																	M
																	M
COOPER LAKE PROJECT	63	63	62	60	60	65	65	72	72	61	62	61	62	59	58	60	63.9
	54	54	53	51	53	49	52	53	52	48	52	48	52	52	49	49	52.1
CORDOVA NORTH																	M
																	M
CORDOVA AP	60	59	62	58	67	79	71	57	60	65	55	62	56	59	55	63	62.4
	51	50	49	49	45	38	40	50	48	40	46	38	51	51	49	45	46.5
KITOI BAY	61	56	59	61	59	69	72	71	62	58	62	60	54	57	56	57	63.0
	53	54	51	51	50	51	50	48	50	51	51	50	47	47	45	44	49.9
KODIAK WSO AIRPORT	63	60	64	56	60	67	73	58	56	56	55	54	54	55	57	58	61.8
	54	56	54	53	51	59	50	45	53	53	52	52	44	44	43	43	51.3
MAIN BAY	68	56	56	57	57	67	76	72	56	53	62	56	58	55	53	55	62.1
	52	53	53	52	52	47	51	49	52	49	51	44	50	46	50	48	50.0
MOOSE PASS 3 NW																	M
																	M

ALASKA  
AUGUST 2001

DAILY TEMPERATURES (°F)

STATION	OB. TIME	MAX/MIN	DAY OF MONTH														
			1	2	3	4	5	6	7	8	9	10	11	12	13	14	15
OUZINKIE	07	MAX	61	67	68	54	57	66	70	60	59	55	62	66	68	72	65
		MIN	50	50	52	51	52	48	48	48	54	52	51	53	51	51	52
PORT SAN JUAN	12	MAX	63	69	71	60	63	66	66	63	63	62	62	65	69	67	67
		MIN	51	48	52	53	50	48	56	56	54	54	50	50	50	53	53
SEWARD	18	MAX	69	68	60	60	70	70	61	61	60	65	67	74	69	65	69
		MIN	52	53	50	50	50	54	53	53	52	52	51	53	58	54	53
SEWARD 8 NW	17	MAX															
		MIN															
SEWARD 19 N	07	MAX	61	72	73	55	62	70	73	71	60	61	60	71	76	75	58
		MIN	48	47	47	49	49	47	47	52	50	50	50	49	48	48	52
VALDEZ WSO	MID	MAX	66	71	60	66	69	65	62	60	61	59	65	68	69	60	58
		MIN	47	45	49	49	49	47	52	49	49	44	48	46	47	50	48
VALDEZ 18 E	08	MAX															
		MIN															
WHITTIER	16	MAX	71	72	67	64	67	70	67	59	61	63	67	73	73	69	55
		MIN	50	54	51	50	57	56	55	52	53	51	51	54	55	52	51
YAKUTAT WSO AIRPORT	MID	MAX	64	64	59	58	60	65	63	64	62	60	63	64	66	60	61
		MIN	51	45	54	53	46	42	43	44	43	42	44	40	41	50	53
SOUTHWESTERN ISLANDS 03																	
COLD BAY WSO AIRPORT	MID	MAX	57	55	54	53	58	51	60	55	66	64	65	71	67	66	58
		MIN	47	48	47	47	47	46	47	49	51	49	46	49	54	56	54
DUTCH HARBOR	09	MAX	52	60	58	55	54	56	57	67	58	59	68	67	79	69	70
		MIN	47	40	45	44	44	43	43	44	52	53	50	52	63	56	54
ST PAUL ISLAND WSO AP	MID	MAX	46	51	47	50	51	52	50	51	54	53	52	53	52	50	53
		MIN	42	45	43	42	45	46	46	46	46	46	46	48	48	48	46
COPPER RIVER 04																	
GLENNALLEN KCAM	10	MAX															
		MIN															
GULKANA AP	MID	MAX	69	72	66	68	68	70	73	69	70	68	69	72	77	73	73
		MIN	45	42	50	41	36	38	49	47	44	43	51	45	39	57	48
KENNY LAKE 7 SE	19	MAX	72	77	70	73	73	75	72	70	70	71	72	77	80	73	73
		MIN	49	38	44	37	42	43	41	35	33	32	32	42	40	45	39
LAKE SUSITNA	17	MAX	65	66	67	62	67	67	70	70	66	65	68	68	71	72	71
		MIN	47	44	44	46	44	46	47	51	46	47	49	50	52	50	52
MCCARTHY 3 SW	18	MAX	71	75	73	74	69	75	76	73	74	73	72	77	80	76	78
		MIN	46	46	46	38	36	38	40	36	32	31	37	40	37	38	43
NABESNA	20	MAX	62	69	63	69	69	64	70	64	69	64	68	74	73	71	71
		MIN	46	39	38	42	41	45	46	45	46	48	48	42	41	44	44
PAXSON	20	MAX	63	64	61	61	61	63	68	62	63	63	63	67	71	62	69
		MIN	41	37	41	42	38	37	37	46	45	41	45	47	47	46	49
SILVER LAKE	07	MAX	62	72	76	68	73	72	75	71	68	68	70	72	75	80	68
		MIN	48	42	45	42	43	44	43	39	36	35	37	44	42	45	43
SLANA	20	MAX	66	71	67	68	65	64	71	68	69	69	67	71	76	72	72
		MIN	47	43	42	41	43	40	40	42	37	39	44	49	43	43	46
SNOWSHOE LAKE	17	MAX			69	63	65	62	70	73							
		MIN			36	46	34	36	42	38							
TONSINA	07	MAX															
		MIN															
COOK INLET 05																	
ALASKA PACIFIC UNIVERS	09	MAX	64	69	71	60	61	67	70	66	63	66	62	68	72	78	67
		MIN	53	52	53	51	49	47	51	55	54	54	52	52	51	59	55
ALYESKA	06	MAX	68	71	77	60	63	69	74	66	64	69	63	70	72	79	58
		MIN	48	47	48	51	51	46	46	48	51	48	49	49	49	50	52
ANCHORAGE FORECAST OFC	MID	MAX	71	72	59	61	68	72	69	66	71	62	69	72	77	67	66
		MIN	52	52	53	50	48	46	55	55	46	55	54	53	50	59	57
ANCHORAGE INTL AP	MID	MAX	69	69	61	61	66	70	64	64	68	62	67	69	74	67	65
		MIN	52	52	53	50	48	47	56	56	56	55	54	53	51	58	57
ANCHORAGE MIDTOWN	17	MAX	65	71	72	58	67	65	71	72	67	68	66	70	72	77	69
		MIN	55	54	56	51	49	49	53	56	56	56	55	60	54	64	56
ANDERSON LAKE	08	MAX	65	69	73			68	68	68	63	66	61	68	72	76	62
		OBS				51											
		MIN	53	52	49	51		46	48	54	51	51	51	51	48	51	53
BENS FARM	18	MAX	72	74	69	62	69	71	70	69	68	65	70	73	78	75	70
		MIN	51	52	49	49	49	47	47	53	51	51	50	50	50	56	53
BIG RIVER LAKES	21	MAX	78	77	71	70	72	75	74	74	67	69	75	75	75	75	75
		MIN	57	57	57	53	51	53	58	58			54	54			
CAMPBELL CREEK SCI CTR	08	MAX	66	71	73	58	61	69	72	69	67	64	65	70	73	79	68
		MIN	50	45	50	51	43	41	45	54	52	47	48	48	45	51	55
CHULITNA RIVER LODGE	20	MAX	71	68	63	61	66	66	63	60	59	57	60	65	73	65	56
		MIN	40		45		39	39	45		46	48			52	52	52
COOPER LANDING 5 W	08	MAX	64	76	74	60	61	69	75	71	69	68	64	73	77	82	71
		MIN	50	41	48	50	50	39	43	48	52	45	44	49	41	50	55
EAGLE RIVER 5 SE	18	MAX															
		MIN															
EKLUTNA WTP	10	MAX	67	74	77	77	62	71	72	60	62	66	62	73	77	83	65
		MIN	51	51	49	49	50	48	48	54	52	52	52	52	51	56	54
FT RICHARDSON W T P	08	MAX	63	70	71	57	59	66	69	65	60	63	61	68	71	77	63
		MIN	51	52	51	50	48	47	48	51	52	53	51	52	53	54	56



ALASKA  
AUGUST 2001

DAILY TEMPERATURES ( °F )

STATION	DAY OF MONTH																AVERAGE
	16	17	18	19	20	21	22	23	24	25	26	27	28	29	30	31	
OUZINKIE	67	60	58	60	54	59	63	68	60	56	55	55	55	55	56	58	60.9
PORT SAN JUAN	52	54	53	52	50	51	55	45	46	46	51	51	48	46	48	43	50.1
	59	58	62	61	56	70	73	73	60	59	61	58	56	56	56	56	62.8
SEWARD	54	53	52	51	51	48	52	48	50	51	53	48	46	48	47	48	50.8
	57	61	60	60	67	73	75	68	59	60	58	58	56	53	56	60	63.5
SEWARD 8 NW	52	51	51	50	49	49	48	47	50	52	50	46	46	46	48	48	50.6
																	M
SEWARD 19 N	60	59	59	58	56	59	70	71	58	56	61	56	60	49	52	54	62.5
	51	50	48	47	49	46	46	43	44	47	48	44	44	45	46	43	47.5
VALDEZ WSO	60	55	60	52	65	78	74	56	54	62	56	56	52	56	51	59	61.5
	48	48	49	47	46	45	49	45	46	41	47	44	47	46	43	42	46.8
VALDEZ 18 E																	M
																	M
WHITTIER	57	57	56	55	66	72	71	65	54	59	55	57	56	55	52	56	62.6
	51	51	51	50	52	61	48	48	49	48	49	43	48	50	48	47	51.2
YAKUTAT WSO AIRPORT	61	61	62	59	63	72	66	56	61	59	58	59	56	55	56	56	61.1
	46	44	52	50	50	47	45	51	50	41	48	48	51	51	49	43	47.0
SOUTHWESTERN ISLANDS 03																	M
COLD BAY WSO AIRPORT	60	57	57	58	55	57	59	52	51	53	55	58	53	53	64	53	57.9
	50	50	49	49	47	45	47	49	46	45	46	48	48	49	47	46	48.3
DUTCH HARBOR	57	59	57	64	59	58	69	68	55	59	61	54	58	55	56	52	60.3
	50	50	50	52	48	46	48	48	47	47	48	44	47	49	45	44	48.2
ST PAUL ISLAND WSO AP	50	53	50	53	55	50	52	52	51	53	52	46	53	48	52	53	51.2
	47	47	47	46	45	47	48	47	46	47	46	44	46	45	43	44	45.7
COPPER RIVER 04																	M
GLENNALLEN KCAM																	M
																	M
GULKANA AP	70	68	66	62	72	72	68	65	64	66	58	61	61	61	60	63	67.5
	47	47	46	34	44	53	39	33	46	39	29	29	45	42	41	31	42.6
KENNY LAKE 7 SE	65	70	67	62	74	77	72	66	64	69	62	60	69	61	64	66	69.9
	41	40	44	36	42	43	51	36	47	33	32	34	40	38	42	32	39.5
LAKE SUSITNA	69	65	63	58	70	70	67	68	59	62	61	60	60	58	58	57	65.2
	45	50	49	47	42	48	44	36	45	44	36	37	46	48	41	34	45.4
MCCARTHY 3 SW	74	74	64	69	75	76	74	63	65	69	63	60	65	72	60	65	71.1
	43	47	46	42	33	40	34	42	40	33	37	34	38	41	42	27	38.8
NABESNA	64	69	62	66	64	59	60	58	63	60	57	53	57	65	62	63	64.4
	42	43	46	44	37	44	46	39	33	43	36	41	39	39	37	34	41.8
PAXSON	64	61	61	58	68	64	63	55	56	56	57	59	60	58	57	58	61.8
	48	44	45	45	39	44	39	33	44	41	34	35	35	37	39	33	41.1
SILVER LAKE	74	65	69	64	65	73	75	72	62	66	68	59	59	67	66	60	68.8
	46	47	47	39	40	37	38	38	38	37	39	43	44	44	30	41.1	41.1
SLANA	73	66	65	64	66	64	63	63	64	55	62	60	66	62	62	62	66.4
	42	47	49	37	35	43	50	36	40	35	33	32	37	38	38	38	41.0
SNOWSHOE LAKE	56	64	62	65	60	64			58	59	60	57		55			M
TONSINA	35	36	51	41	40	46		28	27		28	29	40		28		M
																	M
COOK INLET 05																	M
ALASKA PACIFIC UNIVERS	63	61	64	64	61	69	75	71	66	61	69	64	66	55	56	58	65.4
	55	54	54	52	49	50	46	45	51	45	47	46	50	48	46	44	50.6
ALYESKA	65	64	62	64	58	68	73	73	62	50	70	62	64	54	57	55	65.3
	52	52	51	49	49	48	47	46	48	44	43	45	44	47	47	44	48.0
ANCHORAGE FORECAST OFC	64	64	65	60	69	75	76	65	64	70	66	68	57	58	59	61	66.5
	56	55	54	52	50	48	46	47	53	46	48	45	50	48	48	44	50.8
ANCHORAGE INTL AP	63	63	65	60	68	73	70	64	62	69	64	67	58	58	59	61	65.2
	56	55	54	53	51	49	49	48	52	47	48	46	50	47	47	45	51.5
ANCHORAGE MIDTOWN	69	64	64	65	60	71	76	71	72	63	69	65	67	56	58	58	67.0
	56	55	55	54	52	52	49	50	49	47	51	48	53	50	49	47	52.9
ANDERSON LAKE	65	61	63	61	60	70	72	70	64	60	67	62	64	58	57	57	65.2
																	M
BENS FARM	53	53	51	50	50	44	48	49	49	42	42	41	48	47	47	42	48.8
	66	66	65	62	70	72	72	69	61	69	68	66	62	60	61	59	67.8
BIG RIVER LAKES	54	51	52	48	51	44	42	47	51	41	47	40	52	48	48	47	49.1
																	M
CAMPBELL CREEK SCI CTR	64	62	65	65	60	69	74	72	67	62	68	63	49	55	57	58	65.6
	54	54	53	50	47	43	39	40	44	40	43	42	41	46	44	40	46.6
CHULITNA RIVER LODGE	57	59	57	54	71	71	70	64	60	66	65	65	58	62	64	61	63.1
	50	50	48	47	45	55	48	47	43	46	44	41	41	38	43	35	45.3
COOPER LANDING 5 W	65	64	65	63	62	65	71	73	66	59	67	66	62	55	61	59	67.0
	53	52	50	49	48	42	39	43	48	45	45	40	48	45	47	45	46.6
EAGLE RIVER 5 SE																	M
																	M
EKLUKNA WTP	66	62	65	62	61	70	79	75	65	62	71	64	66	60	60	60	67.6
	53	53	52	50	50	46	45	48	50	43	46	43	48	45	46	43	49.4
FT RICHARDSON W T P	62	59		61	62	68	72	70	70	59	66	62	64	55	55	56	64.1
	53	53		49	47	47	46	48	53	47	49	47	47	46	45	42	49.6

ALASKA  
AUGUST 2001

DAILY TEMPERATURES (°F)

STATION	OB. TIME	MAX/MIN	DAY OF MONTH														
			1	2	3	4	5	6	7	8	9	10	11	12	13	14	15
GLEN ALPS	07	MAX	56	62	64	52	53	58	63	59	56	57	63	64	64	70	57
		MIN	47	47	50	47	45	48	51	48	50	50	46	47	48	49	51
HAYES RIVER	16	MAX	72	71	67	63	70	72	72	63	61	62	68	72	72	72	62
		MIN	47	51	50	45	37	35	45	49	48	41	48	52	47	54	52
HOMER WSO AIRPORT	MID	MAX	63	67	57	58	63	63	65	65	66	60	63	63	69	65	66
		MIN	45	47	52	51	48	45	46	47	53	52	49	51	46	55	55
HOMER 8 NW	18	MAX	67	65	58	56	64	66	65	62	62	68	68	73	69	65	65
		MIN	46	51	50	49	45	50	49	49	50	50	53	53	54	54	54
HOMER 9 E	18	MAX	67	69	66	57	65	69	66	68	67	62	67	67	74	64	69
		MIN	44	44	51	50	46	64	43	44	49	52	45	50	49	51	52
HOUSTON	09	MAX	64	70	74				71	70	64	67			74	78	61
		MIN	48	49	50				44	45	53	51			45	45	53
IGLOO LODGE	09	MAX	71	66	66	61	63						70				
		MIN	40	41	40	37	47						52				
KENAI MUNICIPAL AP	MID	MAX	69	64	57	60	64	68	62	64	66	62	68	70	74	63	61
		MIN	45	40	51	47	42	38	37	54	52	54	42	46	40	56	54
KENAI 9 N	07	MAX															
		MIN															
LAZY MOUNTAIN	07	MAX	62	68	72	57	59	65	69	68	65	66	63	67	70	74	61
		MIN	50	53	47	49	50	44	46	53	50	51	48	49	48	48	51
MATANUSKA AES	08	MAX	64	71	73	59	62	68	69	69	65	66	62	69	72	78	66
		MIN	51	52	51	51	50	48	48	54	52	52	51	51	50	55	54
MIRROR LAKE SCOUT CAMP	09	MAX															
		MIN															
NANCY LAKE	06	MAX	73	72	57	63	69	70	71		66	68	70	75	78	70	68
		MIN	50	51	51	46	46	45	45		53	50	51	50	50	51	50
NANWALEK	07	MAX															
		MIN															
PORT GRAHAM	07	MAX															
		MIN															
		OBS	48														
PUNTILLA	17	MAX	63	63	63	61	70	70	72	64	61	61	66	73	75	68	61
		MIN	41	45	48	39	34	41	39	39	41	45	45	50	46	52	52
SKWENTNA	16	MAX	76	75	73	68	73	77	73	68	65	65	72	77	80	72	63
		MIN	45	47	51	47	40	43	44	52	53	50	52	53	46	57	55
SUTTON 2 E	13	MAX	66	69	73	59	62	67	68	69	69	67	63	69	72	77	69
		MIN	53	55	47	51	47	44	47	52	57	49	50	49	46	51	51
TAHNETA PASS	19	MAX															
		MIN															
TALKEETNA WSCMO AP	MID	MAX	74	72	58	65	67	69	68	64	64	62	67	72	77	66	59
		MIN	45	51	54	51	47	46	48	56	54	52	54	56	53	58	56
TRAPPER CREEK 7 SW	17	MAX	76	73	64	67	69	70	67	66	64	62	68	70	77	68	59
		MIN	44	46	50	50	45	44	44	54	53	53	53	52	50	57	56
TUTKA BAY LAGOON	15	MAX	69	71	70	58	67	70	69	68	67	62	69	70	71	62	65
		MIN	44	44	51	49	48	43	44	46	46	51	49	50	46	54	53
WASILLA 3 S	17	MAX															
		MIN															
WHITES CROSSING	20	MAX	73	74	66	64	70	72	79	70	66	68	68	70	74		65
		MIN	43	49	52	50	43	40	45	49	56	53	51	53	52		57
WILLOW WEST	10	MAX	63	73	73	58	63	71	67	63	65	61	69	76	78		
		MIN	47	51	51	49	49	51	54	54	53	54	53	50	59		
BRISTOL BAY 06 DILLINGHAM FAA AIRPORT	22	MAX															
		MIN															
ILIAMNA AIRPORT	MID	MAX	73	61	62	65	70	67	62	62	63	66	65	72	71	61	60
		MIN	51	49	50	44	46	49	49	53	48	53	55	53	51	56	56
INTRICATE BAY	17	MAX	71	71	60	67	69	69	67	65	65	67	64	68		69	62
		OBS													76		
		MIN	47	44	54	48	38	53	51	54	50	54	54	54	53	57	56
KING SALMON WSO AP	MID	MAX	72	59	64	67	70	63	65	69	71	68	61	65	74	67	63
		MIN	53	49	45	42	41	46	45	38	50	55	54	53	52	54	56
PORT ALSWORTH	18	MAX	73	73	64	67	72	75	73	72	71	71	67	73	73	72	64
		MIN	53	49	51	40	45	49	48	48	43	50	53	52	50	53	56
WEST CENTRAL 07 BETHEL WSO AIRPORT	MID	MAX	63	58	58	63	65	60	58	66	66	57	53	58	63	58	57
		MIN	48	46	41	44	47	46	45	46	46	50	48	47	49	49	53
NOME WSO AIRPORT	MID	MAX	47	52	49	53	47	49	47	50	48	48	47	48	55	52	55
		MIN	44	38	35	42	38	45	45	46	46	46	45	46	46	46	43
ST MARYS	17	MAX															
		MIN															
UNALAKLEET WSO AIRPORT	14	MAX															
		MIN															
INTERIOR BASIN 08 BEAVER	08	MAX															
		MIN															
BETTLES AP	MID	MAX	62	55	57	62	68	60	65	70	58	59	53	52	61	58	54
		MIN	34	43	36	33	47	49	48	47	52	50	49	50	50	52	49
BIG DELTA FAA/AMOS AP	MID	MAX	65	69	54	53	57	67	72	74	69	65	63	59	67	67	72
		MIN	52	51	44	42	40	51	44	50	52	47	52	52	52	56	52

ALASKA  
AUGUST 2001

DAILY TEMPERATURES ( °F )

STATION	DAY OF MONTH																AVERAGE
	16	17	18	19	20	21	22	23	24	25	26	27	28	29	30	31	
GLEN ALPS	59	54	60	56	55	60	64	62	56	52	58	56	60	50	51	51	58.1
HAYES RIVER	50	49	49	48	46	46	45	45	48	47	48	44	44	44	44	42	47.2
HOMER WSO AIRPORT	60	60	60	62	70	72	72	72	63	67	66	66	59	55	55	60	65.7
HOMER 8 NW	51	51	49	49	41	38	38	40	46	48	40	40	45	44	39	45.5	
HOMER 9 E	61	59	59	58	61	70	62	64	60	63	60	60	57	57	57	54	61.8
HOUSTON	54	53	52	50	47	43	43	44	49	48	45	45	48	48	46	44	48.4
IGLOO LODGE	58	57	56	53	62	65	67	66	58	61	57	60	55	55	58	54	61.7
KENAI MUNICIPAL AP	50	51	49	49	46	50	48	49	48	47	45	46	46	44	44	43	48.6
KENAI 9 N	62	58	59	57	61	69	70	65	62	63	60	60	57	57	57	55	63.5
LAZY MOUNTAIN	53	53	50	50	49	44	44	45	49	48	46	43	49	46	46	42	48.1
MATANUSKA AES	63	61	61	65	69	77	73	68	69	67	69	67	58	59	62	67.5	
MIRROR LAKE SCOUT CAMP	53	53	50	45	43	41	50	41	42	47	48	40	47	48	40	47.1	
NANCY LAKE			58	60	58	60	59	57	57	62	67	63	67	70	59	60	M
NANWALEK			48	46	46	43	42	41	42	47	47	42	39	45	36	39	M
PORT GRAHAM	59	60	61	60	71	73	67	61	58	67	66	63	57	59	63	60	63.8
PUNTIILLA	54	53	51	52	52	39	40	35	50	44	42	39	43	41	47	39	45.8
SKWENTNA																	M
SUTTON 2 E	69	61	62	61	60	65	71	67	64	58	67	60	66	56	59	61	64.3
TALKEETNA WSCMO AP	53	51	49	49	48	44	45	44	46	39	39	38	38	43	43	40	46.6
TRAPPER CREEK 7 SW	67	62	65	64	62	68	74	71	65	61	69	64	67	57	61	58	66.1
TUTKA BAY LAGOON	55	52	52	49	53	46	45	47	48	43	42	41	47	49	48	44	49.4
WASILLA 3 S																	M
WHITES CROSSING	72	61	63	64									66	60	59	62	67.1
WILLOW WEST	50	50	52										45	47	48	39	M
BRISTOL BAY 06																	M
DILLINGHAM FAA AIRPORT																	M
ILIAMNA AIRPORT	59	57	57	57	64	64	68	66	54	63	63	63	61	54	55	57	63.0
INTRICATE BAY	50	50	48	48	45	52	37	34	45	46	34	36	43	45	43	34	43.5
KING SALMON WSO AP	62	61	64	60	74	73	75	73	68	72	70	69	64	59	59	64	69.2
PORT ALSWORTH	52	52	52	52	47	44	38	39	49	47	48	46	47	45	47	37	47.6
ST MARYS	70	63	62	62	63	66	77	76	64	64	67	64	65	59	59	60	66.5
UNALAKLEET WSO AIRPORT	54	53	49	50	47	40	50	42	49	38	38	38	42	43	42	38	47.2
WEST CENTRAL 07																	M
BETHEL WSO AIRPORT	61	63	64	60	74	76	75	66	64	70	64	67	62	63	61	63	66.4
NOME WSO AIRPORT	54	55	55	51	50	47	47	52	53	52	46	50	53	49	46	40	51.0
ST MARYS	60	61	65	56	72	75	75	68	62	70	66	69	66	61	62	64	66.8
UNALAKLEET WSO AIRPORT	54	54	53	52	50	47	46	46	51	49	43	46	54	45	46	38	49.2
WEST CENTRAL 07	60	60	58	55	61	63	67	66	64	61	61	56	56	54	55	54	63.2
BETHEL WSO AIRPORT	52	48	50	49	47	43	41	43	50	49	47	45	48	46	47	44	47.3
NOME WSO AIRPORT																	M
ST MARYS	60	62	63	64	64	72	77	74	65	66	70	63	68	59	59	61	67.5
UNALAKLEET WSO AIRPORT	57	53	53	52	50	49	42	38	40	51	48	41	41	50	43	47	48.3
WEST CENTRAL 07	60	63	64	63	60	73	76	75	65	64	69	63	66	59	60	60	66.2
BETHEL WSO AIRPORT	54	55	54	52	49	45	45	45	51	49	44	44	49	46	48	48	50.2
BRISTOL BAY 06																	M
DILLINGHAM FAA AIRPORT																	M
ILIAMNA AIRPORT	62	59	57	56	64	62	63	59	56	62	61	63	59	55	56	58	62.3
INTRICATE BAY	54	54	51	50	49	52	45	43	51	50	49	46	48	48	48	44	49.8
KING SALMON WSO AP	64	60	61	59	68	67	67	66	64	66	64	62	58	57	55	60	64.4
PORT ALSWORTH	55	54	52	52	48	52	40	38	22	46	43	43	49	46	47	45	48.4
WEST CENTRAL 07	65	60	57	56	67	65	65	55	55	65	64	65	60	64	54	61	63.7
BETHEL WSO AIRPORT	55	52	50	49	50	45	34	50	50	49	47	45	43	34	40	42	47.4
NOME WSO AIRPORT	66	65	60	58	66	64	67	67	63	65	65	64	63	58	60	60	66.8
ST MARYS	53	54	51	51	47	51	45	42	48	47	50	43	50	47	43	41	48.5
UNALAKLEET WSO AIRPORT																	M
WEST CENTRAL 07																	M
BETHEL WSO AIRPORT	61	55	57	54	52	57	58	57	60	61	69	67	62	55	61	56	59.5
NOME WSO AIRPORT	51	52	48	47	43	41	40	47	46	44	47	47	47	48	47	43	46.5
ST MARYS	51	55	52	57	61	49	52	55	54	55	64	57	65	61	56	58	53.2
UNALAKLEET WSO AIRPORT	36	38	39	36	42	34	39	48	43	44	47	42	45	50	48	48	42.9
INTERIOR BASIN 08																	M
BEAVER																	M
BETTLES AP	60	60	52	60	72	63	68	68	70	70	72	71	71	64	66	59	62.6
BIG DELTA FAA/AMOS AP	43	40	45	43	50	49	41	40	41	40	47	41	44	48	48	49	45.1
BIG DELTA FAA/AMOS AP	66	68	63	66	71	62	63	63	64	64	66	63	63	67	65	64	64.9
BIG DELTA FAA/AMOS AP	53	51	50	49	50	51	46	40	43	44	37	42	45	49	43	48	47.7

ALASKA  
AUGUST 2001

DAILY TEMPERATURES (°F)

STATION	OB. TIME	MAX/MIN	DAY OF MONTH														
			1	2	3	4	5	6	7	8	9	10	11	12	13	14	15
CANTWELL 2 E	19	MAX	67	67	60	60	65	69	67	57	59	56	63	64	72	62	58
		MIN	35	43	45	41	32	46	48	52	48	51	48	47	45	52	51
CENTRAL NO 2	07	MAX															
		MIN															
CHANDALAR LAKE	17	MAX															
		MIN															
CHANDALAR SHELF DOT	07	MAX															
		MIN															
CHENA RIDGE	07	MAX															
		MIN															
CHICKEN	08	MAX															
		MIN															
CIRCLE HOT SPRINGS	08	MAX															
		MIN															
COLLEGE OBSERVATORY	08	MAX															
		MIN															
COLLEGE 5 NW	08	MAX															
		MIN															
DELTA DAIRAIRA	07	MAX															
		MIN															
DELTA 5 NE	MID	MAX															
		MIN															
DELTA JUNCTION 20 SE	07	MAX															
		MIN															
DRY CREEK	14	MAX															
		MIN															
EAGLE	07	MAX															
		MIN															
EIELSON FIELD	MID	MAX	70	66	57	59	59	68	73	72	68	64	63	57	63	61	66
		MIN	48	48	48	45	39	54	45	48	50	52	54	54	52	54	54
ESTER 5 NE	08	MAX															
		MIN															
ESTER 4 S	15	MAX															
		MIN															
ESTER 6 NE	18	MAX															
		MIN															
FAIRBANKS 19 N	08	MAX															
		MIN															
FAIRBANKS AP #2	MID	MAX	69	67	54	62	56	68	73	75	70	61	60	58	72	58	64
		MIN	48	41	45	40	37	46	42	43	49	51	53	51	48	53	52
FAIRBANKS WSO AIRPORT	MID	MAX	69	67	55	60	58	67	72	74	70	62	61	59	73	61	64
		MIN	52	47	47	45	42	50	45	47	53	53	55	54	52	55	54
FAIRBANKS MIDTOWN	09	MAX															
		MIN															
FAREWELL LAKE	16	MAX															
		MIN															
FORT KNOX MINE	MID	MAX															
		MIN															
FOX 2 SE	07	MAX															
		MIN															
GALENA	18	MAX															
		MIN															
GILMORE CREEK	15	MAX															
		MIN															
HEALY 2 NW	20	MAX															
		MIN															
ILLINOIS CREEK	10	MAX															
		MIN															
KEYSTONE RIDGE	22	MAX															
		MIN															
KOBE HILL	07	MAX															
		MIN															
LIVENGOOD	07	MAX															
		MIN															
MANLEY HOT SPRINGS	18	MAX															
		MIN															
MCGRATH WSO AIRPORT	MID	MAX	70	62	58	62	71	67	73	70	66	58	59	63	73	63	62
		MIN	42	42	41	34	38	47	43	56	53	54	53	51	55	54	57
MCKINLEY PARK	08	MAX															
		MIN															
MILE 42 STEESE	08	MAX															
		MIN															
MINERAL LAKES	08	MAX															
		MIN															
NENANA MUN AP	08	MAX															
		MIN															
NORTH POLE	23	MAX															
		MIN															
NORTHWAY AP	MID	MAX	67	70	70	63	61	62	74	73	74	72	71	67	70	74	75

ALASKA  
AUGUST 2001

DAILY TEMPERATURES ( °F )

STATION	DAY OF MONTH																AVERAGE
	16	17	18	19	20	21	22	23	24	25	26	27	28	29	30	31	
CANTWELL 2 E	57	60	59	53	71	63	68	56	60	64	65	60	56	62	66	62	62.2
CENTRAL NO 2	50	50	48	48	45	52	47	32	24	45	28	36	43	49	33	33	43.5
CHANDALAR LAKE																	M
CHANDALAR SHELF DOT																	M
CHENA RIDGE																	M
CHICKEN																	M
CIRCLE HOT SPRINGS																	M
COLLEGE OBSERVATORY																	M
COLLEGE 5 NW																	M
DELTA DAIRAIRE																	M
DELTA 5 NE																	M
DELTA JUNCTION 20 SE																	M
DRY CREEK																	M
EAGLE																	M
EIELSON FIELD	61	68	59	70	73	68	66	57	64	64	70	66	72	72	70	63	65.5
ESTER 5 NE	52	41	52	46	46	50	37	43	50	50	41	43	41	55	41	45	47.7
ESTER 4 S																	M
ESTER 6 NE																	M
FAIRBANKS 19 N																	M
FAIRBANKS AP #2	64	66	58	68	78	70	66	58	68	65	70	67	73	70	71	65	65.9
FAIRBANKS WSO AIRPORT	43	39	47	47	48	44	38	43	46	46	40	40	38	47	39	40	44.6
FAIRBANKS MIDTOWN	64	67	58	68	76	69	66	58	68	65	69	67	72	71	70	64	65.9
FAREWELL LAKE	48	44	50	50	51	49	43	48	49	51	44	45	44	52	43	45	48.6
FORT KNOX MINE																	M
FOX 2 SE																	M
GALENA																	M
GILMORE CREEK																	M
HEALY 2 NW																	M
ILLINOIS CREEK																	M
KEYSTONE RIDGE																	M
KOBE HILL																	M
LIVENGOOD																	M
MANLEY HOT SPRINGS																	M
MCGRATH WSO AIRPORT	66	58	57	57	65	60	64	69	63	68	71	67	64	64	66	62	64.5
MCKINLEY PARK	52	50	54	52	50	48	37	37	45	43	43	42	45	43	39	47	46.7
MILE 42 STEESE																	M
MINERAL LAKES																	M
NENANA MUN AP																	M
NORTH POLE																	M
NORTHWAY AP	71	71	65	67	67	60	63	65	65	63	60	59	65	70	66	63	67.2

ALASKA  
AUGUST 2001

DAILY TEMPERATURES (°F)

STATION	OB. TIME	MAX/MIN	DAY OF MONTH														
			1	2	3	4	5	6	7	8	9	10	11	12	13	14	15
PEARL CREEK	08	MIN	50	45	46	48	44	43	42	45	44	44	51	52	51	51	45
		MAX															
PORT ALCAN	08	MIN															
		MAX															
RUBY WEST	09	MIN															
		MAX															
SALCHA	08	MIN															
		MAX															
TANACROSS	10	MIN															
		MAX															
TANANA AP	MID	MAX	69	59	56	62	66	62	70	75	63	58	55	57	66	61	60
		MIN	45	45	37	40	39	48	38	42	53	52	52	51	52	53	53
TATALINA RIVER	10	MAX															
		MIN															
TOK	17	MAX															
		MIN															
TOK D O T	07	MAX															
		MIN															
TWO RIVERS	22	MAX															
		MIN															
UNIVERSITY EXP STA	08	MAX															
		MIN															
WISEMAN	20	MAX															
		MIN															
ARCTIC DRAINAGE 09																	
BARROW WSO AIRPORT	MID	MAX	46	34	43	39	35	51	48	51	48	48	47	52	43	47	44
		MIN	34	29	28	31	31	34	35	42	33	30	30	32	32	33	29
COLVILLE VILLAGE	08	MAX															
		MIN															
DEADHORSE	MID	MAX	59	46	50	53	43	56	60	61	58	57	58	63	51	41	50
		MIN	33	36	35	39	37	38	46	44	49	45	39	45	40	38	33
KOTZEBUE WSO AIRPORT	MID	MAX	54	46	49	55	53	60	52	51	53	49	52	51	51	50	49
		MIN	41	39	38	45	45	47	48	47	44	46	48	48	48	47	43
KUPARUK	18	MAX	64	54	48	50	52	58	60	62	61	57	57	59	54	41	49
		MIN	37	37	34	43	35	35	50	45	50	48	38	46	37	36	37
SAG RIVER D O T	06	MAX															
		MIN															
UMIAT	21	MAX															
		MIN															

ALASKA  
AUGUST 2001

DAILY TEMPERATURES ( °F )

STATION	DAY OF MONTH																AVERAGE
	16	17	18	19	20	21	22	23	24	25	26	27	28	29	30	31	
PEARL CREEK	48	49	50	49	41	45	45	39	46	42	38	43	39	45	41	43	45.3
PORT ALCAN																	M
RUBY WEST																	M
SALCHA																	M
TANACROSS																	M
TANANA AP	63	60	52	57	66	64	67	60	66	68	68	68	67	68	64	55	63.0
TATALINA RIVER	40	33	43	45	49	47	39	39	38	41	38	36	47	45	40	39	43.8
TOK																	M
TOK D O T																	M
TWO RIVERS																	M
UNIVERSITY EXP STA																	M
WISEMAN																	M
ARCTIC DRAINAGE 09																	M
BARROW WSO AIRPORT	33	32	38	32	36	40	43	33	33	34	35	34	33	34	34	33	39.8
COLVILLE VILLAGE	29	29	28	28	30	32	31	28	29	29	30	28	29	30	29	29	30.7
DEADHORSE	40	42	35	36	37	41	42	35	34	38	40	41	42	44	52	37	46.5
	32	30	29	30	34	34	30	30	30	31	34	32	29	31	34	33	35.5
KOTZEBUE WSO AIRPORT	50	49	52	51	51	45	54	65	65	62	56	52	67	62	66	65	54.4
	38	39	41	45	40	43	42	46	48	49	49	45	47	52	51	53	45.2
KUPARUK	41	40	38	36	37	42	40	35	34	38	39	42	42	41	52	47	47.4
	31	32	27	28	33	33	34	32	29	31	34	32	28	31	30	31	35.6
SAG RIVER D O T																	M
UMIAT																	M
																	M
																	M

ALASKA  
AUGUST 2001

EVAPORATION AND WIND

STATION		DAY OF MONTH															
		1	2	3	4	5	6	7	8	9	10	11	12	13	14	15	
ALASKA																	
COOK INLET	05																
MATANUSKA AES	//	WIND	12	20	25	12	11	20	11	32	22	17	17	13	19	15	75
		EVAP	5	17	19	1	2	14	12	7	21	16	3	10	11	26	4
		MAX	67	80	82	62	65	76	78	78	53	76	76	75	80	84	63
		MIN	50	53	53	51	51	51	51	53	53	54	54	55	53	53	55
INTERIOR BASIN																	
MCGRATH WSO AIRPORT	08 R	WIND	23	21	53	24	20	30	32	72	47	41	54	52	45	85	55
		EVAP	9	10	16	5	2	23	14	8	43	2	2	9	9	15	0
		MAX	71	70	65	68	71	72	73	73	69	67	61	66	73	71	62
		MIN	53	54	48	44	47	56	52	59	55	55	55	53	57	56	57

Evaporation: Is measured in hundreths of inches

Wind: Is measured in miles

Max and Min: The maximum and minimum temperatures (Fahrenheit) of the water in the evaporation pan



ALASKA  
AUGUST 2001

## EVAPORATION AND WIND

STATION	DAY OF MONTH																TOTAL OR AVERAGE
	16	17	18	19	20	21	22	23	24	25	26	27	28	29	30	31	
ALASKA																	
COOK INLET            05																	
MATANUSKA AES        //	-	15	5	8	54	19	23	22	31	18	13	7	50	65	51	24	750B
	4	5	6	6	11	8	14	4	17	6	14	8	18	-	11	7	3.17B
	68	63	63	66	57	69	76	74	64	60	73	64	68	57	55	54	68.6
	55	53	53	52	50	48	48	48	48	45	45	46	45	45	45	44	50.3
INTERIOR BASIN        08																	
MCGRATH WSO AIRPORT R	42	25	20	20	34	56	16	9	8	7	13	4	16	4	3	27	958
	6	23	10	17	14	12	5	3	2	8	4	2	7	6	4	8	2.98
	71	69	59	59	71	66	68	69	68	71	70	68	67	63	62	66	67.7
	56	54	55	54	52	54	46	50	54	52	53	51	52	49	43	50	52.5

Evaporation: Is measured in hundredths of inches

Wind: Is measured in miles

Max and Min: The maximum and minimum temperatures (Fahrenheit) of the water in the evaporation pan

ALASKA  
AUGUST 2001

SNOWFALL AND SNOW ON GROUND ( INCHES )

STATION		DAY OF MONTH														
		1	2	3	4	5	6	7	8	9	10	11	12	13	14	15
ALASKA																
COOK INLET	05															
PUNTILLA																
ARCTIC DRAINAGE	09															
BARROW WSO AIRPORT	//	T	.2	T										T		T
KUPARUK				T												

Snowfall: Includes snow and ice. Values for NWS stations (J index note) are Mid - Mid (LST).  
 Snow on ground: Includes snow, sleet, ice and hail. Values for NWS stations (J index note) are observed at 12 UTC (GMT).  
 Water Equivalent: Given for NWS stations (J index note) only, when snow depth is 2 inches or more, and is measured at 18 UTC (GMT).

ALASKA  
AUGUST 2001

SNOWFALL AND SNOW ON GROUND ( INCHES )

STATION	DAY OF MONTH															
	16	17	18	19	20	21	22	23	24	25	26	27	28	29	30	31
ALASKA COOK INLET 05 PUNTILLA																
ARCTIC DRAINAGE 09 BARROW WSO AIRPORT //	T	T	T	T				T	T	T						
KUPARUK		T		.1				T	T							

Snowfall: Includes snow and ice. Values for NWS stations (J index note) are Mid - Mid (LST).  
 Snow on ground: Includes snow, sleet, ice and hail. Values for NWS stations (J index note) are observed at 12 UTC (GMT).  
 Water Equivalent: Given for NWS stations (J index note) only, when snow depth is 2 inches or more, and is measured at 18 UTC (GMT).

STATION INDEX

STATION	INDEX NO.	DIVISION	COUNTY	LATITUDE	LONGITUDE	ELEVATION (IN FEET)	OBSERVATION TIME AND TABLES				OBSERVER
							LOCAL STD TIME				
							TEMP	PRECIP	EVAP	SPECIAL SEE (NOTES)	
ALASKA											
ALASKA PACIFIC UNIVERS	0172	05	ANCHORAGE	61 11	149 48W	220	09	09		H	ALASKA PACIFIC UNIVERSTY
ALYESKA	0243	05		60 58	149 8W	250	06	06		H	ALYESKA LODGE
AMBLER	0249	09		67 5	157 51W	120	07	07		H	INACTIVE 10/31/1995
ANCHORAGE FORECAST OFC	0275	05	ANCHORAGE	61 9	149 59W	131	MID	MID		H	NATIONAL WEATHER SERVICE
ANCHORAGE INTL AP	0280	05	ANCHORAGE	61 12	150 0W	132	MID	MID		C HJ	ASOS - NWS
ANCHORAGE MIDTOWN	0286	05	ANCHORAGE	61 12	149 53W	99	17	17		H	VETERANS ADMINISTRATION
ANDERSON	0299	08		64 21	149 11W	510		12		H	ANDERSON VOLUNTEER F D
ANDERSON LAKE	0302	05	MATANUSKA-SU	61 37	149 20W	458	08	08		H	JACK L BUSH
ANGEL CREEK	0308	08	FAIRBANKS NO	65 2	146 13W	950		07		H	INACTIVE 03/01/1997
ANNETTE WSO AIRPORT	0352	01		55 3	131 34W	109	MID	MID		C HJ	ASOS - NWS
ARCTIC VILLAGE	0396	08		68 7	145 32W	2080	08	08		H	INACTIVE 01/19/1997
AUKE BAY	0464	01	JUNEAU	58 23	134 39W	42	17	17		H	NATL MARINE FISHERIES
BARROW WSO AIRPORT	0546	09		71 17	156 46W	31	MID	MID		HJ	NATL WEATHER SERVICE
BEAVER	0653	08		66 22	147 24W	355	08	08		H	HANNAH ADAMS
BEAVER FALLS	0657	01		55 23	131 28W	35	12	12		H	KETCHIKAN UTILITIES
BENS FARM	0707	05		61 34	149 8W	150	18	18		H	BEN VANDERWEELE
BETHEL WSO AIRPORT	0754	07		60 47	161 50W	125	MID	MID		HJ	NATIONAL WEATHER SERVICE
BETTLES AP	0761	08	YUKON-KOYUKU	66 55	151 31W	642	MID	MID		HJ	ASOS - FAA
BIG DELTA FAA/AMOS AP	0770	08		64 0	145 43W	1268	MID	MID		HJ	FAA
BIG RIVER LAKES	0788	05		60 49	152 18W	40	21	21		H	DENNIS BRAHNMAM
BIRCH HILL	0821	08	FAIRBANKS NO	64 52	147 37W	489		12		H	INACTIVE 05/01/1997
BLASHKE ISLAND	0832	01	WRANGELL-PET	56 7	132 54W	13	07	07		H	DON NICHOLSON
CAMPBELL CREEK SCI CTR	1220	05	ANCHORAGE	61 10	149 47W	258	08	08		H	CAMPBELL CREEK SCI CTR
CANNERY CREEK	1240	02	VALDEZ-CORDO	61 1	147 31W	45	12	12		H	CANNERY CREEK HATCHERY
CANTWELL 2 E	1243	08		63 24	148 54W	2150	19	20		H	PATRICIA A GOBLE
CANYON ISLAND	1251	01	JUNEAU	58 33	133 41W	20	08	08		H	JAN FLORY
CENTRAL NO 2	1466	08		65 34	144 46W	920	07	07		CGH	MCLAREN CARTER
CHANDALAR LAKE	1492	08		67 31	148 30W	1895	17	17		H	WALTER LANIGAN
CHANDALAR SHELF DOT	1497	08	NORTH SLOPE	68 5	149 34W	3250	07	07		H	CHANDALAR SHELF DOT CAMP
CHENA RIDGE	1557	08	FAIRBANKS NO	64 50	147 56W	805	07	07		H	PETER OLSSON
CHEVAK	1636	07		61 32	165 35W	40	09	09		H	GREG PROBST
CHICKEN	1684	08		64 6	141 55W	1800	08	08		H	ROBIN HAMMOND
CHINIYAK	1763	02	KODIAK ISLAN	57 37	152 22W	157	SS	SS		H	JIM VAN ATTA
CHULITNA RIVER LODGE	1926	05	MATANUSKA-SU	62 49	149 54W	1400	20	20		H	BEVERLY GRENZ
CIRCLE HOT SPRINGS	1987	08		65 29	144 38W	860	08	08		H	JULIE COOPER
CLEAR 4 N	2005	08	DENALI	64 21	149 3W	495		08		H	INACTIVE 07/13/1998
COLD BAY WSO AIRPORT	2102	03		55 12	162 43W	96	MID	MID		C HJ	NATL WEATHER SERVICE
COLLEGE OBSERVATORY	2107	08	FAIRBANKS NO	64 52	147 50W	621	08	08		H	USGS SCIENTIFIC OFFICE
COLLEGE 5 NW	2112	08	FAIRBANKS NO	64 56	147 53W	950	08	08		H	DENNIS TRABANT
COLVILLE VILLAGE	2126	09	NORTH SLOPE	70 26	150 25W	5	08	08		H	TINA HELMRICKS
COOPER LAKE PROJECT	2144	02	KENAI PENINS	60 24	149 40W	800	22	15		H	CHUGACH ELECTRIC ASSN
COOPER LANDING 5 W	2149	05	KENAI PENINS	60 29	149 58W	375	08	08		H	MRS BETTY FULLER
CORDOVA NORTH	2173	02		60 33	145 46W	25	14	14		H	CORDOVA ELECTRICAL COOP
CORDOVA AP	2177	02		60 29	145 27W	38	MID	MID		H	ASOS - FAA
CRAIG	2227	01		55 29	133 9W	13	08	08		H	HERB ROERICK
CRESTLINE	2241	08	FAIRBANKS NO	64 55	147 40W	1120		08		H	ERIC STEVENS
DEADHORSE	2316	09	NORTH SLOPE	70 12	148 29W	61	MID	MID		H	ASOS - FAA
DEERING	2327	07	NORTHWEST AR	66 4	162 46W	15		08		H	RON MOTO
DELTA DAIRAIR	2339	08		64 7	145 45W	1100	07	07		H	JOEL HOLBROOK
DELTA 5 NE	2350	08		64 5	145 37W	1060	MID	MID		H	ROBERT S HARPER
DELTA JUNCTION 20 SE	2352	08		63 58	145 6W	1125	07	07		H	MIKE SHULTZ
DILLINGHAM FAA AIRPORT	2457	06		59 3	158 31W	86	22	22		H	FAA
DRY CREEK	2568	08		63 41	144 36W	1350	14	14		H	WILLIAM (ANDY) TROTTER
DUTCH HARBOR	2587	03		53 54	166 32W	12	09	09		H	ALASKA AVIATION RADIO
EAGLE	2607	08		64 47	141 12W	850	07	07		C H	JOHN BORG
EAGLE RIVER 5 SE	2656	05	ANCHORAGE	61 18	149 26W	600	18	18		H	MEL BOWNS
EIELSON FIELD	2707	08		64 40	147 6W	547	MID	MID		H	US AIR FORCE
EKLUTNA WTP	2737	05	ANCHORAGE	61 27	149 19W	640	10	10		H	EKLUTNA WATER TRTMT PLT
ELFIN COVE	2785	01		58 12	136 40W	20	15	15		H	MARY JO LORD
ELLM	2793	07		64 37	162 16W	50		09		H	LUTHER NAGARUK
ESTER DOME	2868	08	FAIRBANKS NO	64 53	148 3W	2050		17		H	MAEGA WELTZIN
ESTER 5 NE	2871	08	FAIRBANKS NO	64 55	147 56W	580	08	08		H	SHIRLEY LISS
ESTER 4 S	2872	08	FAIRBANKS NO	64 48	148 2W	1155	15	15		H	ELLEN WOOD
ESTER 6 NE	2873	08	FAIRBANKS NO	64 55	147 55W	689	18	18		H	WES TRETTEVICK
FAIRBANKS 19 N	2964	08	FAIRBANKS NO	65 7	147 41W	980	08	08		H	RICK BRIGGS
FAIRBANKS AP #2	2965	08	FAIRBANKS NO	64 49	147 52W	427	MID	MID		C H	NATIONAL WEATHER SERVICE
FAIRBANKS WSO AIRPORT	2968	08		64 49	147 51W	436	MID	MID		C HJ	NATL WEATHER SERVICE
FAIRBANKS MIDTOWN	2970	08	FAIRBANKS NO	64 50	147 45W	418	09	09		H	CHARLES W R PETERSON
FAREWELL LAKE	3009	08		62 32	153 38W	1060	16	16		H	FAREWELL LAKE LODGE
FORT KNOX MINE	3160	08	FAIRBANKS NO	65 0	147 20W	1621	MID	MID		H	FORT KNOX MINE
FT RICHARDSON W T P	3163	05	ANCHORAGE	61 14	149 39W	490	08	08		H	US ARMY GARRISON

STATION INDEX

STATION	INDEX NO.	DIVISION	COUNTY	LATITUDE	LONGITUDE	ELEVATION (IN FEET)	OBSERVATION TIME AND TABLES				OBSERVER
							LOCAL STD TIME				
							TEMP	PRECIP	EVAP	SPECIAL SEE (NOTES)	
FORT YUKON	3175	08		66 34	145 14W	433				H	ROGER WEGGEL
FOX 2 SE	3181	08	FAIRBANKS NO	64 56	147 36W	1175	07	07		H	STANLEY SCHWAFEL
FOX 3 SE	3183	08	FAIRBANKS NO	64 56	147 34W	1100		08		H	SANDRA HESS
FRONTIER	3195	08		62 56	141 35W	1850		09		H	DAVE JAMES
GALENA	3212	08		64 44	156 53W	152	18	18		H	K I Y U RADIO
GILMORE CREEK	3275	08	FAIRBANKS NO	64 58	147 31W	970	15	15		H	NOAA/NESDIS CDA STATION
GLACIER BAY	3294	01		58 27	135 53W	50	08	08		H	NATIONAL PARK SERVICE
GLEN ALPS	3299	05	ANCHORAGE	61 6	149 42W	2260	07	07		H	EDMUND SCHUSTER
GLENNALLEN KCAM	3304	04		62 7	145 32W	1456	10	10		H	KCAM RADIO PERSONNEL
GOLDSTREAM	3367	08	FAIRBANKS NO	65 3	148 1W	1000		18		H	PATRICK MAGNUSON
GULKANA AP	R 3465	04	VALDEZ-CORDO	62 10	145 27W	1571	MID	MID		HJ	ASOS - FAA
GUSTAVUS	3475	01		58 26	135 46W	40	15	15		H	BECKY KING
HAINES	3490	01	HAINES	59 15	135 31W	31	14	15		H	JACK MARTIN
HAINES #2	3502	01	HAINES	59 14	135 27W	70	06	06		H	PAUL SWIFT
HAINES 40 NW	3504	01	HAINES	59 27	136 22W	820	07	07		H	US CUSTOMS
HAYES RIVER	3573	05		61 59	152 5W	1000	16	16		H	MILDRED J BRANHAM
HEALY 2 NW	3585	08		63 53	149 1W	1490	20	20		H	WILLIAM H JAMES
HIDDEN FALLS HATCHERY	3605	01		57 13	134 52W	22	17	17		H	HIDDEN FALLS OBSERVERS
HOMER WSO AIRPORT	3665	05		59 39	151 29W	89	MID	MID		HJ	NATL WEATHER SERVICE
HOMER 8 NW	3672	05	KENAI PENINS	59 45	151 33W	1080	18	18		H	ALLAN B CRAWFORD
HOMER 9 E	3682	05	KENAI PENINS	59 43	151 20W	512	18	18		H	HAROLD GNAD
HOONAH	3695	01		58 7	135 27W	40	15	15		H	LANE VANNATTA
HOUSTON	3731	05	MATANUSKA-SU	61 38	149 48W	262	09	09		H	HOUSTON CITY HALL
IGLOO LODGE	3871	05	MATANUSKA-SU	63 10	149 47W	2160	09	09		H	BUTCH RECER
ILLIAMNA AIRPORT	R 3905	06	BRISTOL BAY	59 45	154 55W	186	MID	MID		H	ASOS - FAA
ILLINOIS CREEK	3908	08		64 3	157 50W	980	10	10		H	NORTH PACIFIC MINING COR
INTRICATE BAY	3933	06		59 34	154 28W	170	17	17		H	ART POPE
JUNEAU 2	4094	01		58 18	134 24W	25	10	10		H	INACTIVE 10/01/1999
JUNEAU AP	R 4100	01		58 21	134 35W	12	MID	MID		HJ	ALASKA WEATHER RECORDS
JUNEAU FORECAST OFFICE	4103	01	JUNEAU	58 24	134 34W	106	MID	MID		H	NATIONAL WEATHER SERVICE
JUNEAU LENA POINT	4107	01	JUNEAU	58 23	134 46W	35	23	23		H	CARL F DIECKING
JUNEAU MILE 17	4109	01	JUNEAU	58 24	134 45W	245	MID	MID		H	RANDY HOST
JUNEAU OUTER POINT	4117	01	JUNEAU	58 18	134 40W	25	08	08		H	GRETCHEN KEISER
KENAI MUNICIPAL AP	R 4546	05		60 35	151 14W	86	MID	MID		H	ASOS - FAA
KENAI 9 N	4550	05	KENAI PENINS	60 40	151 19W	126	07	07		H	WANDA NICHOLS
KENNY LAKE 7 SE	4567	04	VALDEZ-CORDO	61 41	144 46W	1240	19	19		H	BILL SUTTON
KETCHIKAN	R 4590	01	KETCHIKAN GA	55 21	131 43W	76	MID	MID		H	ASOS - FAA
KETCHIKAN 14 N	4592	01	KETCHIKAN GA	55 28	131 48W	205	09	09		H	RICHARD KAUFFMAN
KEYSTONE RIDGE	4621	08	FAIRBANKS NO	64 55	148 16W	1600	22	22		CGH	RICHARD THOMAN
KING SALMON WSO AP	//R 4766	06		58 41	156 39W	49	MID	MID		C HJ	NATIONAL WEATHER SERVICE
KITOI BAY	4812	02	KODIAK ISLAN	58 11	152 22W	60	16	16		H	KODIAK RGNL AQUACULTURE
KLAWOCK AP	R 4901	01	PRINCE OF WA	55 35	133 5W	12	MID	MID		C H	ASOS - NWS
KOBE HILL	4971	08	DENALI	64 12	149 26W	800	07	07		H	TREVOR BLACK
KODIAK WSO AIRPORT	4988	02		57 45	152 30W	15	MID	MID		C HJ	NATIONAL WEATHER SERVICE
KOTZEBUE WSO AIRPORT	// 5076	09		66 53	162 36W	10	MID	MID		HJ	NATL WEATHER SERVICE
KOYUKUK	5096	08		64 53	157 42W	115	12	12		H	DEBBIE DAYTON
KUPARUK	5136	09		70 19	149 35W	64	18	18		H	ARCO/O'NEILL SECURITY OB
LAKE SUSITNA	5397	04	MATANUSKA-SU	62 27	146 41W	2375	17	17		H	WILLIAM J HERNANDEZ
LARSEN BAY	5425	02		57 32	153 58W	18	11	11		H	INACTIVE 02/01/1994
LAZY MOUNTAIN	5464	05	MATANUSKA-SU	61 38	149 2W	728	07	07		H	MARTHA POLLOCK
LITTLE CHENA #3	5512	08	FAIRBANKS NO	64 54	147 20W	1000		09		H	DICK ATWOOD
LITTLE PORT WALTER	5519	01		56 23	134 39W	14	17	17		H	NATIONAL MARINE FISHERIE
LIVENGOOD	5534	08		65 31	148 33W	425	07	07		H	PAUL GAFFNEY
MAIN BAY	5604	02	VALDEZ-CORDO	60 31	148 6W	57	10	10		H	MAIN BAY HATCHERY
MANLEY HOT SPRINGS	5644	08		65 0	150 39W	275	18	18		H	CY HETHERINGTON
MATANUSKA AES	// 5733	05	MATANUSKA-SU	61 33	149 15W	172	08	08	08	H	UNIVERSITY OF ALASKA
MCCARTHY 3 SW	5757	04	VALDEZ-CORDO	61 25	143 0W	1250	18	18		C H	BONNIE KENYON
MCCRATH WSO AIRPORT	R 5769	08		62 57	155 36W	344	MID	MID	18	C HJ	NATL WEATHER PERSONNEL
MCKINLEY PARK	5778	08		63 43	148 58W	2070	08	08	08	H	US NATIONAL PARK SERVICE
MILE 42 STEESE	5880	08	FAIRBANKS NO	65 13	147 10W	1000	08	08		C H	LOIS J KINCAID
MINCHUMINA	5881	08		63 53	152 18W	690		09		H	PAMELA (PENNY) GREEN
MINERAL LAKES	5882	08		62 57	143 23W	2098	08	08		H	PATTI STENDER
MIRROR LAKE SCOUT CAMP	5883	05	ANCHORAGE	61 26	149 24W	405	09	09		H	SCOTT E POWELL
MOOSE CREEK	5891	08	FAIRBANKS NO	64 43	147 9W	517		MID		H	JOHN FROELICH
MOOSE MOUNTAIN	5893	08	FAIRBANKS NO	64 55	147 56W	855		09		H	DEBRA DUSSMAN
MOOSE PASS 3 NW	5894	02	KENAI PENINS	60 30	149 26W	463	16	17		H	ROBERT BLANKENSHIP
NABESNA	6147	04	VALDEZ-CORDO	62 24	143 0W	2900	20	20		H	CHRISTY ELLIS
NANCY LAKE	6157	05	MATANUSKA-SU	61 41	149 59W	233	06	06		H	RICHARD MIDYETT
NANWALEK	6181	05	KENAI PENINS	59 21	151 55W	45	07	07		H	NANCY YEATON
NENANA MUN AP	6309	08	YUKON-KOYUKU	64 33	149 6W	358	08	08		H	ROY SMART
NIKOLAI	6419	08		63 1	154 22W	413		09		H	ANN ALEXIA
NOATAK	6463	09	NORTHWEST AR	67 35	162 58W	60		12		H	STEVE WORLEY

STATION INDEX

STATION	INDEX NO.	DIVISION	COUNTY	LATITUDE	LONGITUDE	ELEVATION (IN FEET)	OBSERVATION TIME AND TABLES				OBSERVER
							LOCAL STD TIME				
							TEMP	PRECIP	EVAP	SPECIAL SEE (NOTES)	
NOME WSO AIRPORT	R 6496	07		64 31	165 27W	13	MID	MID		C HJ	NATL WEATHER SERVICE
NORTH POLE	6581	08	FAIRBANKS NO	64 45	147 20W	475	23	23		H	RADIO STATION KJNP
NORTHWAY AP	//R 6586	08	FAIRBANKS NO	62 58	141 56W	1713	MID	MID		H	ASOS - FAA
NULATO	6656	08		64 44	158 5W	310		08		H	KIMBERLY JOYCE
OUZINKIE	6853	02	KODIAK ISLAN	57 56	152 30W	40	07	07		H	WILLIAM DELGADO
PAXSON	7097	04		63 2	145 30W	2700	20	20		H	KRISTY HOWK
PEARL CREEK	7108	08	FAIRBANKS NO	64 54	147 48W	754	08	08		H	MIKE LILLY
PETERSBURG 1	7251	01		56 48	132 57W	107	MID	MID		H	METRO MONITORING
PLANT MATERIALS CENTER	7352	05		61 32	149 5W	67	16	16		H	INACTIVE 06/30/1994
PORT ALCAN	7513	08		62 37	141 0W	1932	08	08		H	GSA TOK BORDER STATION
PORT ALEXANDER	7557	01	SITKA	56 15	134 39W	12	15	15		H	JACKIE GARNICK
PORT ALSWORTH	7570	06		60 12	154 18W	260	18	18		H	GLEN ALSWORTH
PORT GRAHAM	7692	05	KENAI PENINS	59 21	151 50W	36	07	07		H	EDGAR OTIS
PORT SAN JUAN	7738	02	VALDEZ-CORDO	60 3	148 4W	40	12	12		H	PORT SAN JUAN HATCHERY
PROSPECT CREEK	7778	08		66 49	150 40W	955		07		H	ALASKA DOTPF
PUNTILLA	7783	05		62 6	152 45W	1832	17	17		H	AVIATION WEATHER OBS
RUBY WEST	8044	08		64 45	155 29W	400	09	09		H	RON INLOW
RUSSIAN MISSION 10 NW	8057	07		61 54	161 26W	350		08		H	GRANT FUNK
ST MARYS	8105	07		62 3	163 10W	311	17	17		H	ROBERT HALL
ST PAUL ISLAND WSO AP	R 8118	03		57 10	170 13W	22	MID	MID		C HJ	NATL WEATHER SERVICE
SAG RIVER D O T	8130	09	NORTH SLOPE	68 46	148 52W	1630	06	06		H	SAG RIVER DOT CAMP
SALCHA	8140	08	FAIRBANKS NO	64 30	146 59W	680	08	08		H	MARGIE SCHWARTZ
SALCHA GRAVEL BAR	8156	08	FAIRBANKS NO	64 31	146 22W	800	08	08		H	INACTIVE 06/20/1998
SEWARD	8371	02	KENAI PENINS	60 6	149 27W	110	18	18		H	PAT ROWE
SEWARD 8 NW	8375	02	KENAI PENINS	60 11	149 38W	410	17	17		H	NATL PARK SERVICE
SEWARD 19 N	8377	02		60 20	149 21W	495	07	07		H	WILLIAM ELGE
SHUNGNAK	8463	09	NORTHWEST AR	66 53	157 9W	200		08		H	INACTIVE 02/24/1997
SILVER LAKE	8470	04		61 31	144 11W	1200	07	07		H	GENE COPPEDGE
SITKA JAPONSKI AP	R 8494	01	SITKA	57 3	135 22W	14	MID	MID		H	ASOS - FAA
SKAGWAY	8525	01		59 27	135 19W	35	08	08		H	ALASKA POWER & TELEPHONE
SKAGWAY 2	8528	01	SKAGWAY-HOON	59 28	135 18W	30	16	16		H	DENNIS SPURRIER
SKAGWAY 6 NE	8530	01		59 32	135 14W	900		08		H	US CUSTOMS
SKWENTNA	8536	05		61 58	151 11W	150	16	16		H	LISA MACKIE
SLANA	8547	04		62 43	143 59W	2192	20	14		H	THELMA SCHRANK
SNOWSHOE LAKE	8594	04	VALDEZ-CORDO	62 2	146 42W	2300	17	17		H	ROSEMARY BARTLEY
SUTTON 2 E	8915	05		61 43	148 53W	550	13	13		H	RODNEY L JOHNSON
TAHNETA PASS	8945	05		61 49	147 33W	2620	19	19		H	DONNA MEEKIN
TALKKETNA WSCMO AP	8976	05		62 19	150 6W	345	MID	MID		HJ	NATIONAL WEATHER SERVICE
TANACROSS	8987	08		63 22	143 21W	1549	10	10		C H	SANDY SEWING
TANANA AP	//R 9014	08	YUKON-KOYUKU	65 10	152 6W	227	MID	MID		H	ASOS - FAA
TATALINA RIVER	9038	08		65 23	148 15W	950	10	10		H	GEORGE HOOPER
TELIDA	9098	08		63 24	153 16W	650		08		H	STEVE ELUSKA
TOK	9313	08		63 21	143 3W	1620	17	17		H	GEORGE JACOBS
TOK D O T	9315	08		63 20	143 0W	1640	07	07		H	AK DEPT TRANSPORTATION
TONSINA	9385	04	VALDEZ-CORDO	61 39	145 10W	1575	07	07		C H	ORLA TOLLESON
TRAPPER CREEK 7 SW	9398	05	MATANUSKA-SU	62 16	150 25W	425	17	17		H	JAON MEDBERY
TUTKA BAY LAGOON	9460	05	KENAI PENINS	59 26	151 25W	63	15	15		H	COOK INLET AQUACULT ASSN
TWO RIVERS	9489	08	FAIRBANKS NO	64 52	146 57W	605	22	22		GH	NANCY PALKOVITCH
UMIAT	9539	09	NORTH SLOPE	69 22	152 8W	266	21	21		H	UMIAT ENTERPRISES INC
UNALAKLEET WSO AIRPORT	9564	07		63 53	160 48W	15	14	14		HJ	NATL WEATHER SERVICE
UNIVERSITY EXP STA	9641	08	FAIRBANKS NO	64 51	147 52W	475	08	08	08	H	UNIVERSITY EXP STATION
VALDEZ WSO	9686	02		61 8	146 21W	23	MID	MID		HJ	NWS
VALDEZ 18 E	9690	02	VALDEZ-CORDO	61 7	145 47W	640	08	08		H	MATTHEW KINNEY
VENETIE	9693	08		67 1	146 26W	550		08		H	INACTIVE 07/04/1997
WAINWRIGHT	9729	09	NORTH SLOPE	70 38	160 1W	30	14			H	ALBERT DRIGGS
WALES	9739	07		65 37	168 6W	25		09		H	FRANK CRISCI
WASILLA 3 S	9759	05		61 32	149 26W	50	17	17		H	FRANCES MARION DINKEL
WHITES CROSSING	9790	05	MATANUSKA-SU	61 42	150 0W	270	20	20		H	MRS NATALIE NORRIS
WHITESTONE FARMS	9793	08		64 9	145 53W	1010		20		H	DON WINSTON
WHITTIER	9829	02	VALDEZ-CORDO	60 47	148 41W	60	16	21		H	BRENDA TOLMAN
WILLOW WEST	9861	05	MATANUSKA-SU	61 45	150 3W	205	10	10		H	WILLOW AIR SERVICE
WISEMAN	9869	08		67 25	150 6W	1147	20	20		C H	HEIDI SCHOPPENHORST
WOODSMOKE	9891	08	FAIRBANKS NO	64 45	147 18W	480		18		H	JAY LAWLESS
WRANGELL AIRPORT	9919	01		56 29	132 22W	44	MID			H	AWOS - METRO MONITORING
YAKUTAT WSO AIRPORT	R 9941	02		59 31	139 38W	28	MID	MID		C HJ	NATL WEATHER SERVICE

## REFERENCE NOTES

### DEFINITIONS

**STATION NAMES:** Name of the city, town or locality. Figures and letters following the station names indicate the distance in miles and direction from the post office or town community center.

**DIVISIONS:** Areas within a state of similar climatological characteristics. Division averages are calculated using data from stations that record both temperature and precipitation (i.e. not precipitation alone).

**NORMALS:** The average value of the meteorological element over a time period. Effective 1 January 1993, the averaging period is 1961 to 1990. The normals for National Weather Service localities have been adjusted so as to be representative for the current observation site.

**MONTHLY DEGREE DAY TOTALS:** One heating (cooling) degree day is accumulated for each whole degree that the daily mean temperature is below (above) 65 degrees Fahrenheit.

**PRECIPITATION:** Values shown in hundredths of inches are water equivalent totals, i.e., total of liquid and melted frozen precipitation. In the "Monthly Summarized Data" table the total snow and sleet values shown in tenths of inches are unmelted amounts. The max depth on ground values of snow and sleet shown in whole inches are cumulative unmelted amounts. The number of days with .10, .50, 1.00 or more refers to water equivalents.

**PRECIPITATION QUALITY CONTROL:** The NCDC quality control process may delete precipitation data that are spatially inconsistent; exceed climatological limits, or are inconsistent with prevailing weather patterns.

**TEMPERATURE:** Original and edited temperature values are given in the "Daily Temperature" table. Edited values are produced when an original value is missing or when surrounding stations indicated a suspect original value. When a line labeled OBS is present and contains either a daily temperature (suspect) or \*\*\* (missing), the temperature appearing directly above, on the line labeled MAX or MIN, is an edited value. Summary temperature information (averages, departures, extremes, monthly degree day totals) is based on the values labeled MAX/MIN.

**WIND:** (As shown in the "Evaporation and Wind" table) the total wind movement in miles over the evaporation pan as determined by an anemometer recorder located 6–8 inches above the pan.

### SYMBOLS AND LETTERS USED IN THE STATION INDEX TABLE

# Thermometers located in a rooftop shelter.  
// Rain gage equipped with a windshield  
AR Observation made "after rain" has occurred.  
C Station is equipped with recording rain gage (R) but values in this bulletin are from a non-recording rain gage unless indicated by an R.  
G Observations appear in the "Soil Temperatures" table.  
H Observations appear in the "Snowfall and Snow on the Ground" table.  
J Station also published as a Local Climatological Data publication.  
MID Observation time is midnight.  
MO Rain gage read once monthly, usually the last day.  
OC Rain gage readings vary from a few weeks to several months.  
R Amounts from recording rain gage.  
SR Observation time near sunrise.

VAR Observation time varies.

WI Rain gage read weekly or irregularly.

WM Rain gage read weekly and last day of the month.

### SYMBOLS AND LETTERS USED IN THE DATA TABLES

(DAILY DATA ARE FOR THE 24 HOURS IMMEDIATELY PRECEDING OBSERVATION TIME.)

BLANK Entries in the "Monthly Summarized Data" table indicate no record.

BLANK Entries in the "Daily Precipitation" and "Snowfall and Snow on the Ground" tables indicate zero.

BLANK Entries in the "Daily Temperature" table indicate a missing record where an edited value could not be determined. (See \*\*\* below)

– No record. Data not recorded, determined unreliable by quality control check, or not received in time for publication.

+ Precipitation or temperature extremes occurred on one or more previous dates during the month.

\*\*\* Missing original temperature which has been estimated during edit.

\* Rain gage not read. Precipitation is included in the amount following the asterisks. Time distribution not known. A \* preceding the monthly total indicates precipitation amount is being carried forward to next months total, and may include amounts from the previous month(s).

// Rain gage equipped with a windshield.

A Amount of precipitation is the total of observer's entries for the current month. It may include precipitation that occurred during the previous month. Refer to earlier bulletin to determine date of last reading. (Hawaii stations)

B Adjusted monthly value (estimated), (1–7 missing values for wind and evaporation).

M Insufficient or partial data. M is appended to average and/or total values computed with 1–9 daily values missing. M appears alone if 10 or more daily values are missing, (8 or more for wind and evaporation).

R Amounts from recording rain gage.

T Trace. An amount too small to measure.

V Includes total for previous month(s). (See \* above)

**SEASONAL TABLES:** Monthly and seasonal snowfall and heating degree days for the 12 months ending with the June data are published in the July issue of this bulletin. Cooling degree days for the calendar year are published in the "Climatological Data Annual Summary."

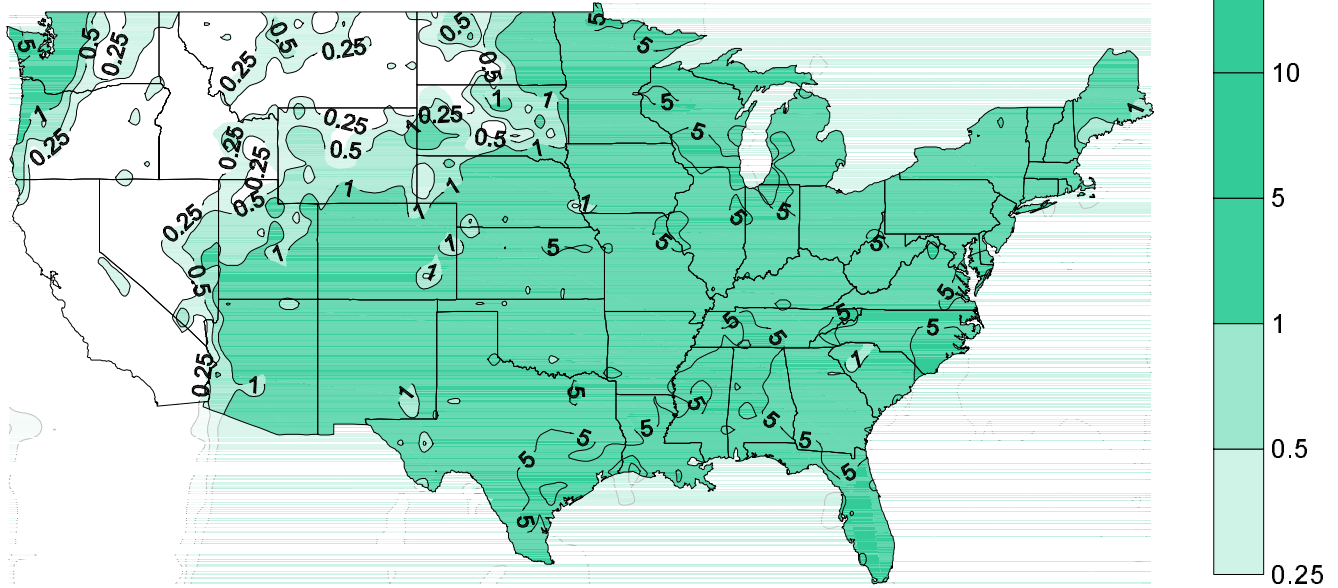
Information concerning the history of changes in locations, exposure, etc. of substations is kept on file at the National Climatic Data Center. Historical information of regular National Weather Service Offices may be obtained from the "Local Climatological Data" annual publication. The contents of this publication may be reprinted or otherwise used freely, with proper credit to the National Climatic Data Center. The data are also available in digital form on magnetic tape and diskette.

### SUBSCRIPTION, PRICE, AND ORDERING INFORMATION AVAILABLE FROM:

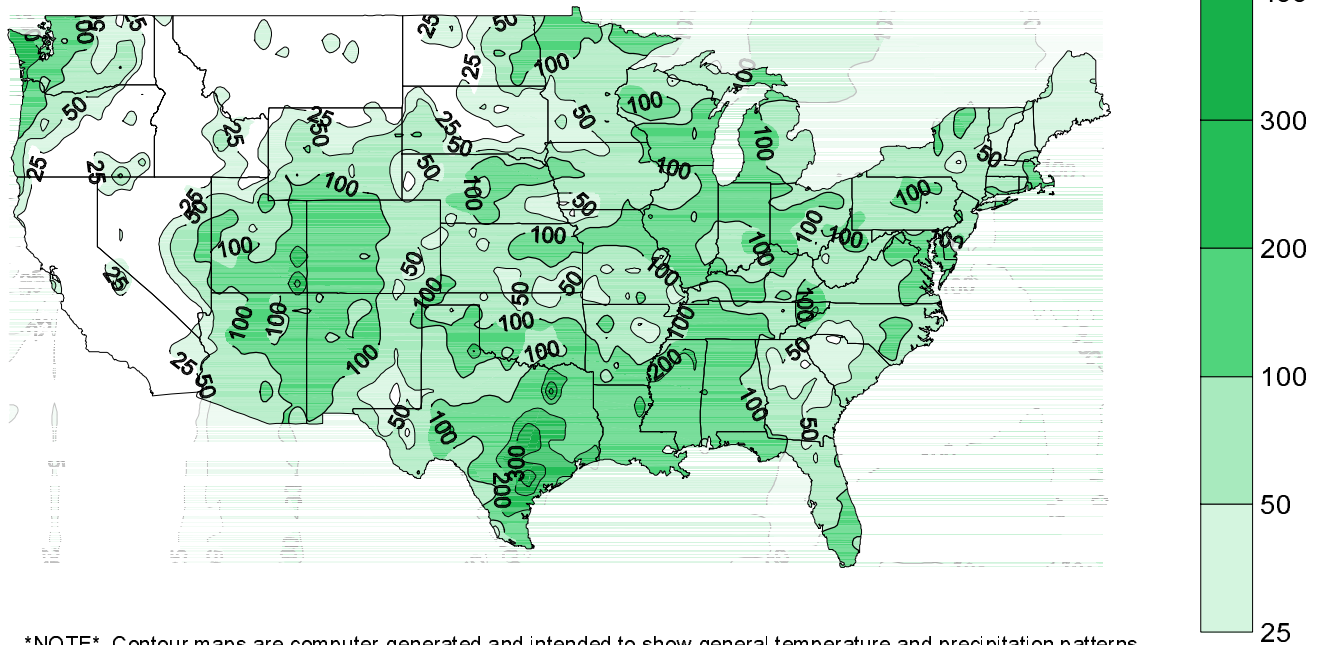
NCDC Subscription Services Center  
310 State Route 956  
Building 300  
Rocket Center, WV 26726

Toll free number: (866) 742–3322  
Fax number: (304) 726–4409

Total Precipitation (Inches)  
August 2001



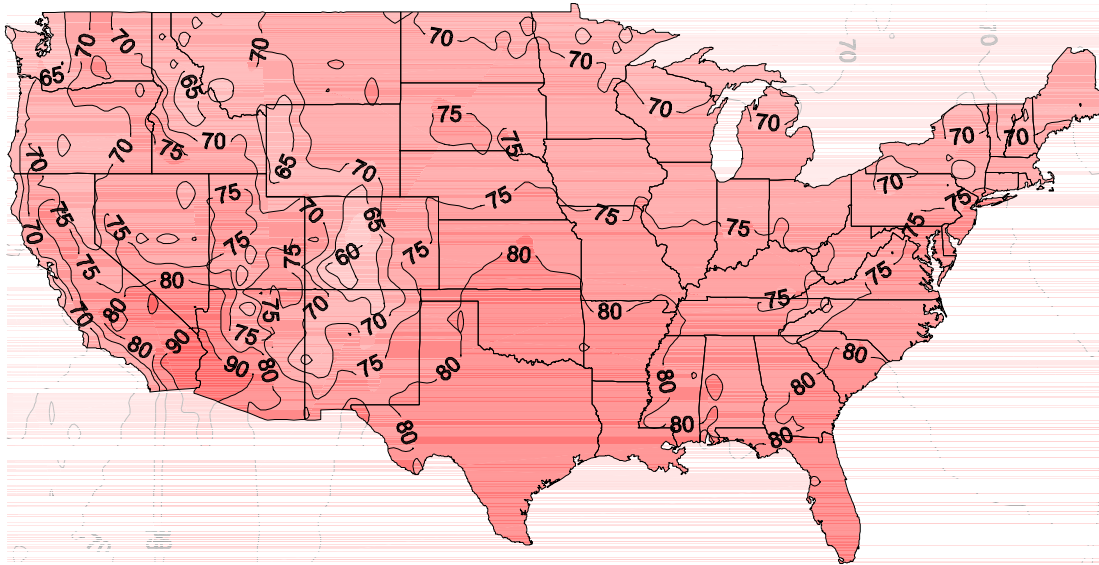
Percent of Normal Precipitation  
August 2001



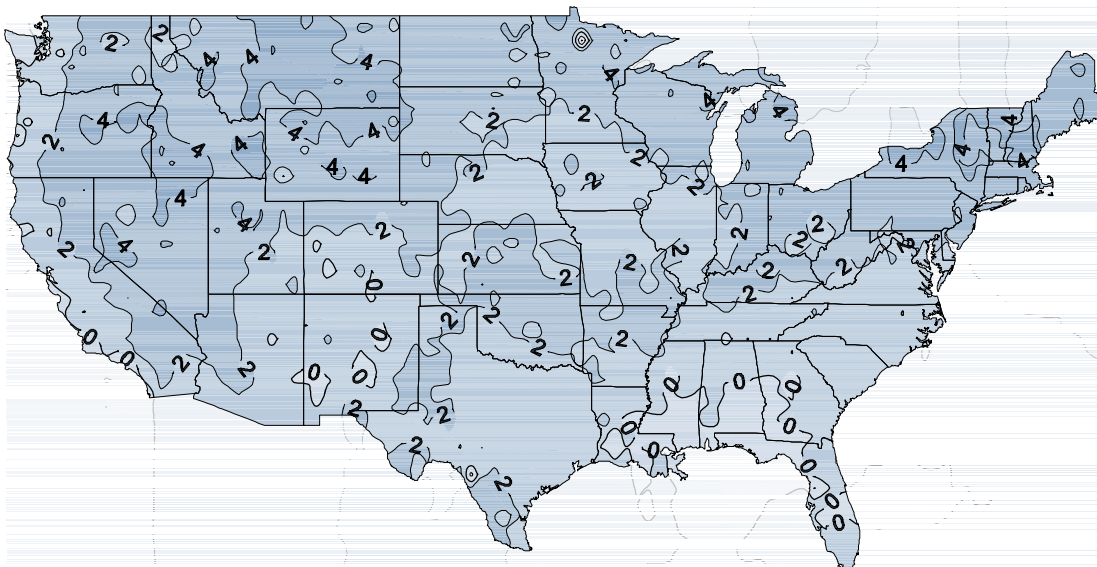
\*NOTE\* Contour maps are computer-generated and intended to show general temperature and precipitation patterns. Therefore, contours may not always account for individual datum points.



Average Temperature (Degrees F)  
August 2001

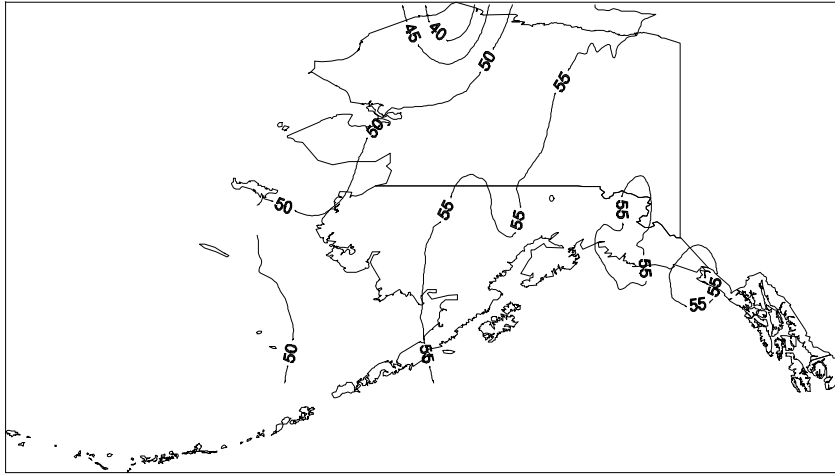


Departure of Average Temperature from Normal (Degrees F)  
August 2001

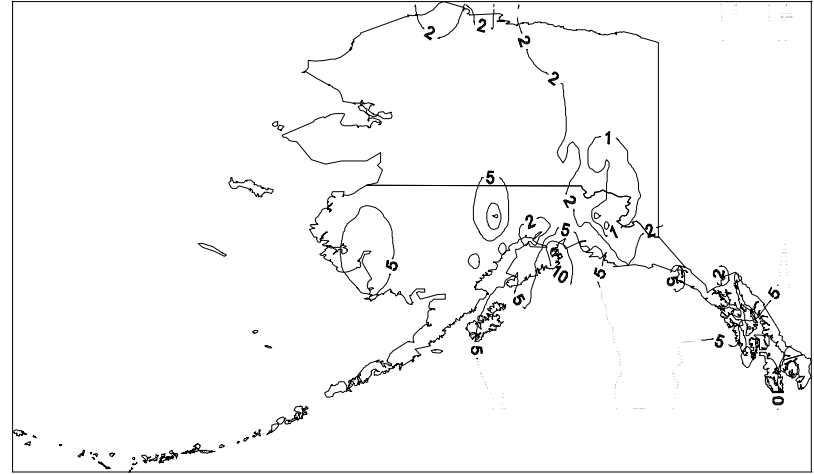


\*NOTE\* Contour maps are computer-generated and intended to show general temperature and precipitation patterns. Therefore, contours may not always account for individual datum points.

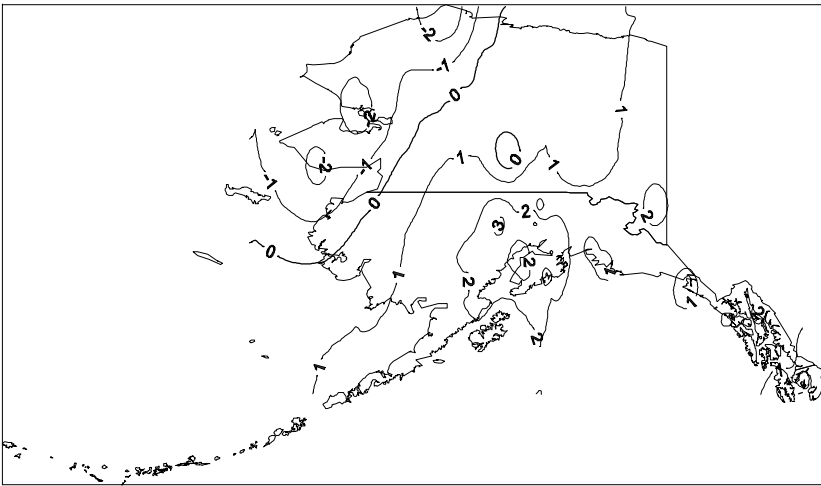
Average Temperature (Degrees F)  
August 2001



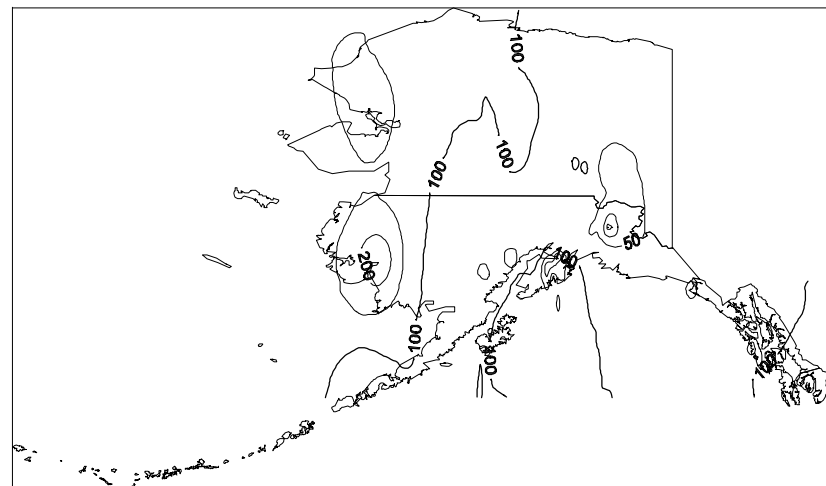
Alaska Precipitation (Inches)  
August 2001



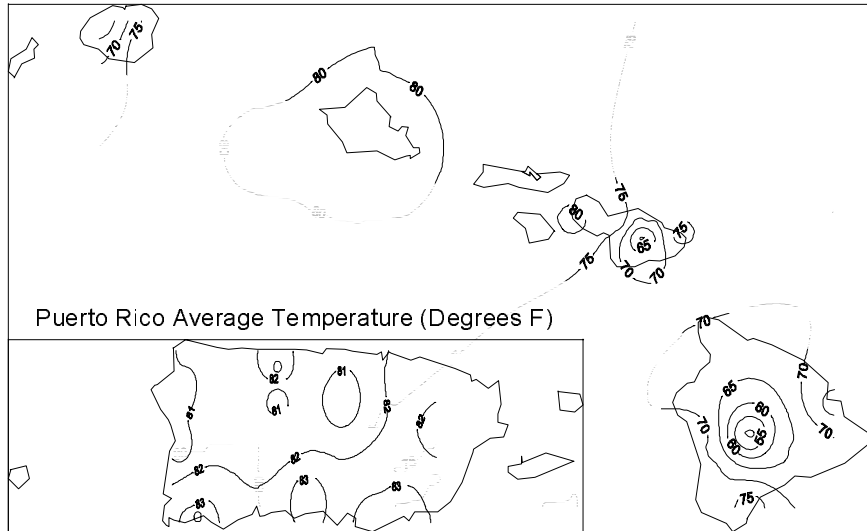
Departure of Average Temperature from Normal (Degrees F)  
August 2001



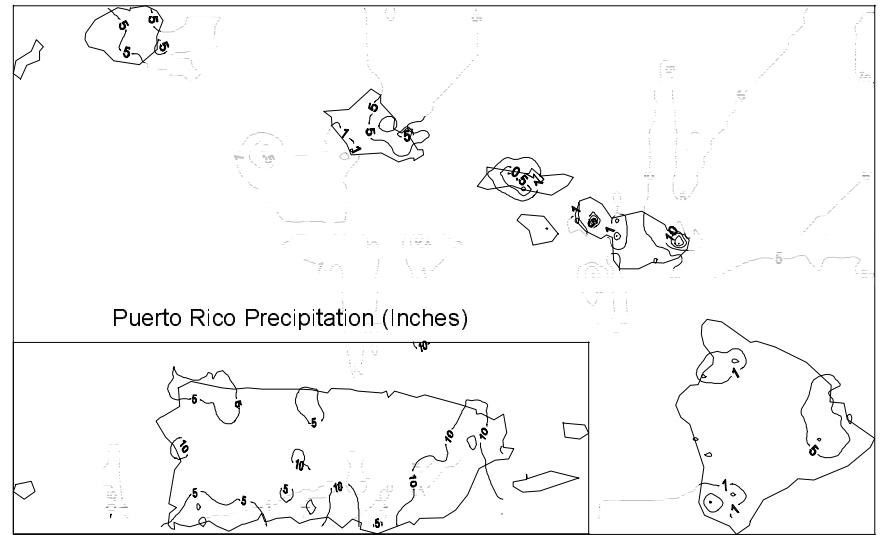
Percent of Normal Precipitation  
August 2001



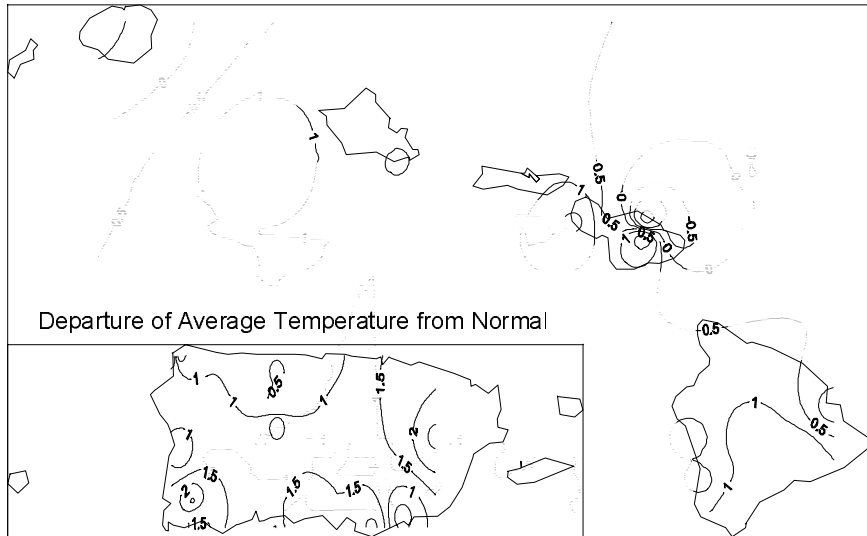
Hawaii Average Temperature (Degrees F)  
August 2001



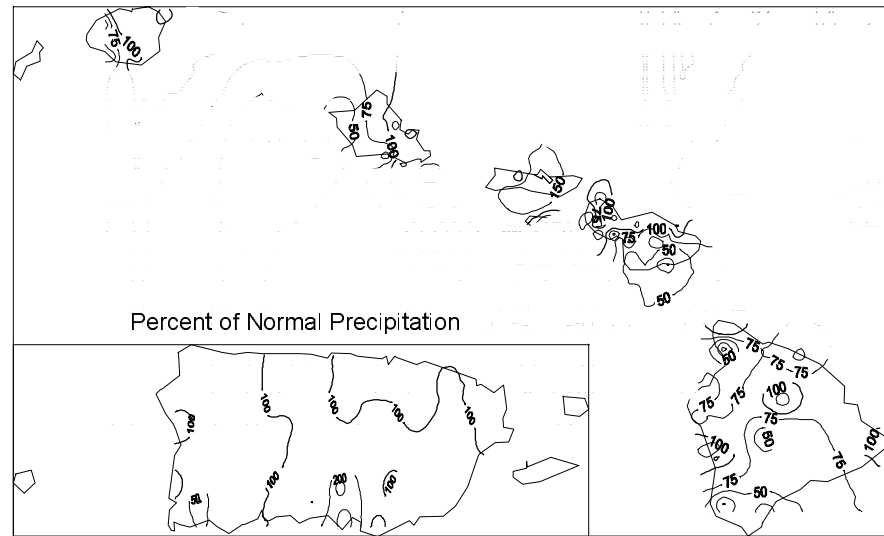
Hawaii Precipitation (Inches)  
August 2001



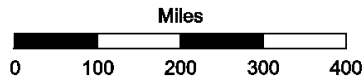
Departure of Average Temperature from Normal (Degrees F)  
August 2001



Hawaii Percent of Normal Precipitation  
August 2001



# 50 - ALASKA



STATION LEGEND  
DATA PUBLISHED IN:

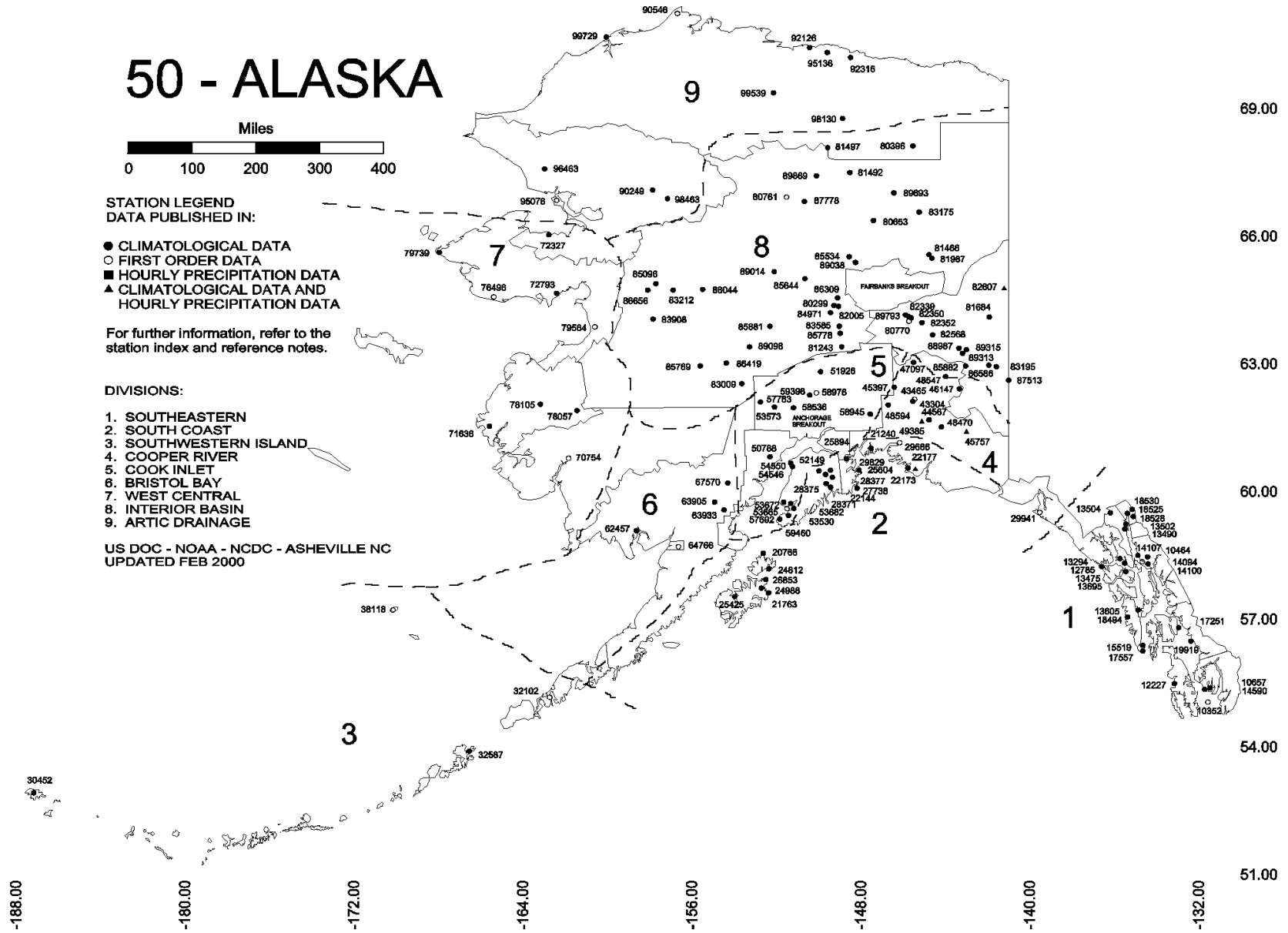
- CLIMATOLOGICAL DATA
- FIRST ORDER DATA
- HOURLY PRECIPITATION DATA
- ▲ CLIMATOLOGICAL DATA AND HOURLY PRECIPITATION DATA

For further information, refer to the station index and reference notes.

DIVISIONS:

1. SOUTHEASTERN
2. SOUTH COAST
3. SOUTHWESTERN ISLAND
4. COOPER RIVER
5. COOK INLET
6. BRISTOL BAY
7. WEST CENTRAL
8. INTERIOR BASIN
9. ARTIC DRAINAGE

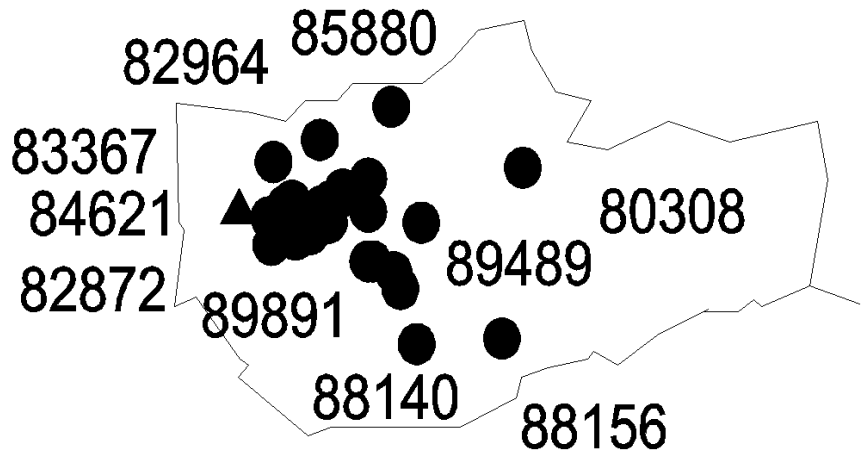
US DOC - NOAA - NCDC - ASHEVILLE NC  
UPDATED FEB 2000



**CD STATIONS:**

80821 81557  
82107 82112  
82241 82707  
82868 82871  
82873 82965  
82970 83160  
83181 83183  
83275 85512  
85891 85893  
87108 86581  
89641

**FAIRBANKS**

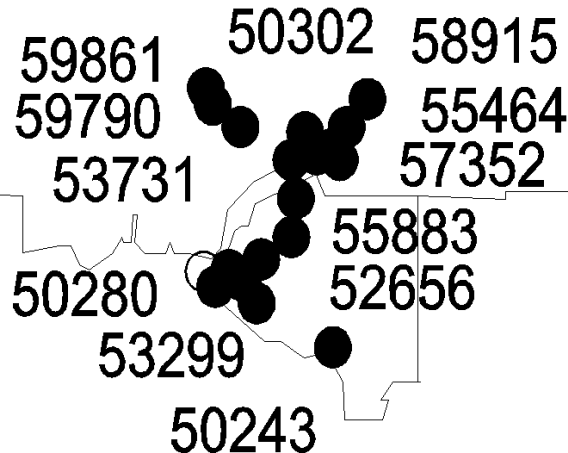


**FIRST ORDER STATION: 82968**

**49 - ANCHORAGE**

**CD STATIONS:**

50172 50275 50286 50707  
51220 53163 55733 59759



To change your address, please return a copy of the mailing label along with your new address to:

NCDC Subscription Services Center  
310 State Route 956  
Building 300  
Rocket Center, WV 26726

Toll free number: (866) 742-3322  
TDD: (828) 271-4010  
Fax number: (304) 726-4409

NCDC now offers an annual online subscription for the *Climatological Data* publication. When you purchase this subscription service, you will have **immediate online access** to all previous publications back to October 1997 and all publications thereafter until the expiration of the subscription. Your subscription is valid for one year after purchase. **The total cost is \$34 for online delivery (including back issues) compared to \$45 for offline delivery.** To order this and other subscriptions online with your credit card, go to: [www.ncdc.noaa.gov/mpp.html](http://www.ncdc.noaa.gov/mpp.html) and choose subscriptions.

Inquiries/Comments Call: (866) 742-3322 (Toll free)  
(828) 271-4010 (TDD)  
(304) 726-4409 (Fax)

NCDC Subscription Services Center  
310 State Route 956  
Building 300  
Rocket Center, WV 26726

PRSR STD POSTAGE & FEES PAID United States Department of Commerce NOAA Permit No. G-19
---

OFFICIAL BUSINESS  
PENALTY FOR PRIVATE USE \$300  
CHANGE SERVICE REQUESTED