

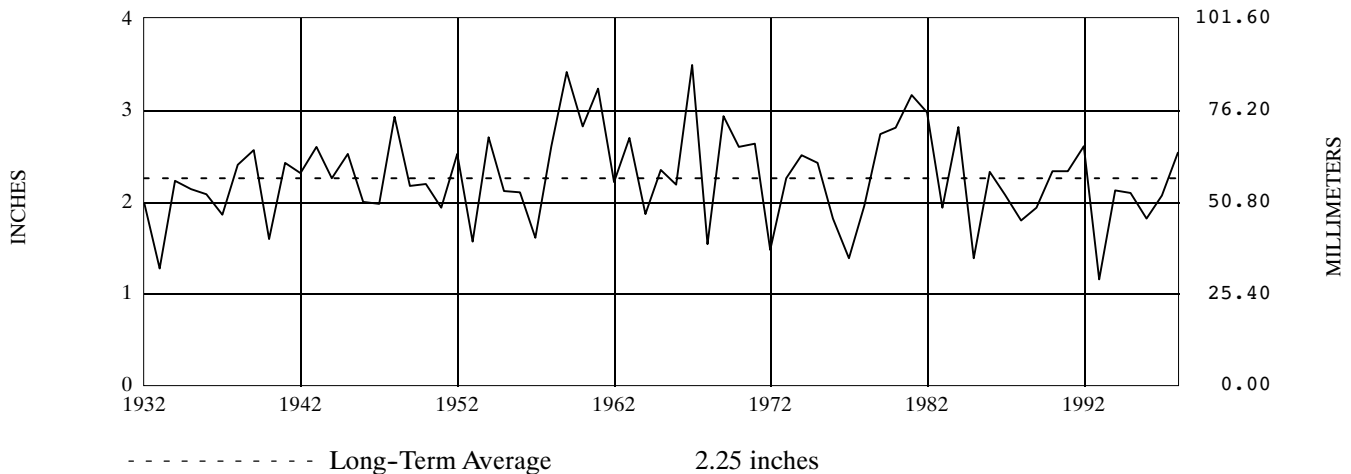
CLIMATOLOGICAL DATA

ALASKA

JULY 1998

VOLUME 084 NUMBER 07

ISSN 0364-5762



ALASKA PRECIPITATION JULY, 1932-1998

TEMPERATURE AND PRECIPITATION EXTREMES

HIGHEST TEMPERATURE	92	JULY 5	EAGLE
LOWEST TEMPERATURE	22	JULY 11	MINERAL LAKES
GREATEST TOTAL PRECIPITATION	13.79		WHITTIER
LEAST TOTAL PRECIPITATION	.05		UMIAT
GREATEST 1 DAY PRECIPITATION	3.54	JULY 20	KODIAK WSO AIRPORT

“I certify that this is an official publication of the National Oceanic and Atmospheric Administration (NOAA). It is compiled using information from weather observing sites supervised by NOAA/National Weather Service and received at the National Climatic Data Center (NCDC), Asheville, North Carolina 28801.”

DIRECTOR
NATIONAL CLIMATIC DATA CENTER

noaa

National
Oceanic and
Atmospheric Administration

National
Environmental Satellite, Data
and Information Service

National
Climatic Data Center
Asheville, North Carolina

ALASKA
JULY 1998

MONTHLY STATION AND DIVISION SUMMARY

STATION	PRECIPITATION (IN)									
	TOTAL	DEPARTURE FROM NORMAL	GREATEST DAY	DATE	SLEET, SNOW			NO. OF DAYS		
					TOTAL	MAX. DEPTH ON GROUND	DATE	.10 OR MORE	.50 OR MORE	1.00 OR MORE
ALASKA										
SOUTHEASTERN 01										
ANNETTE WSO AIRPORT //R	3.77	-.50	.86	5	.0	0		10	3	0
AUKE BAY	6.85	1.52	1.54	6	.0	0		12	5	1
BEAVER FALLS	2.36	-2.99	.36	5	.0	0		9	0	0
CRAIG					M	M				
ELFIN COVE	4.40	-.86			.0	0		13	1	0
GLACIER BAY	3.95	-.04	1.00	22	.0	0		9	3	1
GUSTAVUS	5.98	3.05	1.67	21	.0	0		14	3	1
HAINES					M	M				
HAINES 40 NW	1.68		.52	14	.0	0		7	1	0
HIDDEN FALLS HATCHERY					M	M				
HOONAH	3.69		.72	21	.0	0		14	1	0
JUNEAU 2	6.12				.0	0		14	2	0
JUNEAU AP R	4.95	.79	1.17	21	M	M		11	2	1
KETCHIKAN R					M	M				
LITTLE PORT WALTER					M	M				
PETERSBURG 1					M	M				
PORT ALEXANDER	10.14	2.95	2.71	21	.0	0		15	5	3
SITKA FAA JAPONSKI AP					M	M				
SKAGWAY 2					M	M				
WRANGELL AIRPORT		.00			M	M				
--DIVISIONAL DATA----->	4.90	.45			.0					
SOUTH COAST 02										
BIG BAY RANGER STATION	7.36		2.40	21	.0	0		11	4	2
CANNERY CREEK	7.63		1.58	26	.0	0		18	4	2
CHINIAK	7.16		2.00	20	.0	0		7	5	2
COOPER LAKE PROJECT	1.12	-.25			.0	0		3	0	0
CORDOVA NORTH	7.84		1.72	26	.0	0		14	5	3
CORDOVA FAA AP //R	5.95	.37	1.36	25	.0	0		12	4	1
KITOI BAY	5.20	1.84	1.35	21	.0	0		11	3	1
KODIAK WSO AIRPORT	8.20	4.50	3.54	20	.0	0		9	4	2
MAIN BAY	13.18		3.14	22	.0	0		18	7	3
MOOSE PASS 3 NW	.66		.37	22	.0	0		2	0	0
OUZINKIE	7.93		3.44	21	.0	0		14	3	1
PORT SAN JUAN	6.66		1.34	21	.0	0		11	5	1
SEWARD					M	M				
SEWARD 9 NW	2.98		.63	4	.0	0		8	1	0
SEWARD 19 N	1.84		.39	22	.0	0		7	0	0
VALDEZ WSO	3.20	-.64	.73	25	.0	0		12	1	0
WHITTIER	13.79		2.17	22	.0	0		18	9	5
YAKUTAT WSO AIRPORT R	12.89	4.71	2.07	24	.0	0		16	7	6
--DIVISIONAL DATA----->	6.68	2.16			.0					
SOUTHWESTERN										
ISLANDS 03										
COLD BAY WSO AIRPORT R	3.45	.93	.95	18	.0	0		8	2	0
DUTCH HARBOR	3.82		.56	3	.0	0		12	4	0
ST PAUL ISLAND WSO AP R	1.22	-.68	.46	31	M	M		3	0	0
--DIVISIONAL DATA----->	2.83	.07			.0					
COPPER RIVER 04										
GLENNALLEN KCAM	1.26	-.50	.77	30	.0	0		2	1	0
GULKANA FAA/AMOS	1.42	-.36	.33	26	T	T		7	0	0
LAKE SUSITNA	2.26		.33	7	.0	0		9	0	0
MCCARTHY 3 SW	2.09		.65	11	.0	0		5	1	0
NABESNA	.88		.30	29	.0	0		4	0	0
PAXSON	2.55		.82	17	.0	0		7	1	0
SILVER LAKE	2.20		.70	6	.0	0		6	1	0
SLANA	3.51	.94	1.23	17	.0	0		9	1	1
SNOWSHOE LAKE	2.39	.04	.46	16	.0	0		7	0	0
TONSINA	1.40	-.34	.35	30	.0	0		6	0	0
--DIVISIONAL DATA----->	2.00	-.29			.0					
COOK INLET 05										
ALASKA PACIFIC UNIVERS	1.10		.28	11	.0	0		5	0	0
ALYESKA	2.33	-.11	.40	20+	.0	0		8	0	0
ANCHORAGE FORECAST OFC	1.11		.29	7	.0	0		5	0	0
ANCHORAGE WSCMO AP R	1.01	-.70	.29	7	.0	0		4	0	0
ANDERSON LAKE	1.59	-1.04	.56	30	.0	0		5	1	0
BENS FARM	1.48	-.55	.53	6	.0	0		4	1	0
BIG RIVER LAKES	5.94	3.50	1.14	5	.0	0		13	5	1
CASWELL 5 N					M	M				

MONTHLY STATION AND DIVISION SUMMARY

STATION	TEMPERATURE (°F)													
	AVERAGE MAXIMUM	AVERAGE MINIMUM	AVERAGE	DEPARTURE FROM NORMAL	HIGHEST	DATE	LOWEST	DATE	HEATING DEGREE DAYS	COOLING DEGREE DAYS	NO. OF DAYS			
											MAX		MIN	
											90 OR ABOVE	32 OR BELOW	32 OR BELOW	0 OR BELOW
CHULITNA RIVER LODGE	65.4	44.8	55.1	-2.3	80	14	38	8	301	0	8	0	0	0
COOPER LANDING 6 W	66.5M	44.8M	55.7M		78	15	36	18+	281	0	8	0	0	0
EAGLE RIVER 5 SE	67.1	47.4	57.3		77	1	41	30+	233	0	7	0	0	0
EKLUTNA PROJECT	M	M	M											
FT RICHARDSON W T P	64.0	48.3	56.2		76	1	42	28+	268	0	3	0	0	0
GLEN ALPS	57.5	44.3	50.9		68	1	38	28	429	0	0	0	0	0
HALIBUT COVE	M	M	M											
HAYES RIVER	64.8M	47.3M	56.1M		76	31+	41	10	269	0	6	0	0	0
HOMER WSO AIRPORT	60.7	47.8	54.3	.9	66	19	41	24	327	0	0	0	0	0
HOMER 8 NW	58.3	44.8	51.6	-.9	70	31	40	17	410	0	1	0	0	0
HOMER 9 E	62.6M	45.9M	54.3M		70	31	38	28	324	0	1	0	0	0
HOUSTON	M	M	M		80	2	37	28+			10	0	0	0
KENAI FAA AIRPORT	62.6	47.9	55.3	.8	74	31	39	28	295	0	3	0	0	0
KENAI 9 N	M	M	M											
LAZY MOUNTAIN	65.3	46.2	55.8		76	1	39	10	279	0	4	0	0	0
MATANUSKA AGRI EXP STN	67.1M	49.5M	58.3M	.5	78	1	41	13	200	1	8	0	0	0
MIRROR LAKE SCOUT CAMP	64.2	47.8	56.0		75	1	44	14+	271	0	4	0	0	0
PALMER IAS	M	M	M											
PUNTILLA	61.7	42.5	52.1	-1.0	75	31	35	10	392	0	3	0	0	0
SKWENTNA	68.3M	45.9M	57.1M		82	31	39	29+	240	2	12	0	0	0
SUTTON 2 E	68.7	45.8	57.3		82	1	37	10	233	2	10	0	0	0
TAHNETA PASS	61.3	43.0	52.2		73	1	35	26+	388	0	2	0	0	0
TALKEETNA WSCMO AP	65.8	50.6	58.2	-.2	78	31+	44	28	201	0	8	0	0	0
TRAPPER CREEK 7 SW	67.1	48.3	57.7		81	14	39	29	222	1	12	0	0	0
TUTKA BAY LAGOON	M	M	M											
WASILLA 3 S	68.7	48.9	58.8	-.1	75	30	40	13	186	1	14	0	0	0
WHITES CROSSING	68.6	46.7	57.7		80	31	37	28	217	0	11	0	0	0
WILLOW WEST	66.7M	49.5M	58.1M		77	2+	42	28	206	0	6	0	0	0
--DIVISIONAL DATA----->			56.2	-1.1										
BRISTOL BAY 06														
DILLINGHAM FAA AIRPORT R	M	M	M											
ILLIAMNA FAA AP	M	M	M											
INTRICATE BAY	65.5	45.7	55.6	.2	76	14	38	14	285	0	6	0	0	0
KING SALMON WSO AP //R	64.2	47.9	56.1	1.4	75	11	42	14+	272	0	3	0	0	0
PORT ALSWORTH	65.8	51.1	58.5	2.1	78	31	47	24+	197	1	6	0	0	0
--DIVISIONAL DATA----->			56.7	2.2										
WEST CENTRAL 07														
BETHEL WSO AIRPORT	65.3	49.2	57.3	2.3	75	21	44	29+	232	0	8	0	0	0
NOME WSO AIRPORT R	59.1	47.8	53.5	2.0	74	22	36	1	353	3	1	0	0	0
UNALAKLET WSO AIRPORT	M	M	M		73	23	45	20+			4	0	0	0
--DIVISIONAL DATA----->			55.4	3.4										
INTERIOR BASIN 08														
BEAVER	M	M	M		81	22	24	25+			4	0	14	0
BETTLES FAA AIRPORT	70.2	53.3	61.8	2.4	82	21+	44	25+	116	22	16	0	0	0
BIG DELTA FAA/AMOS AP	69.0	51.4	60.2	.0	83	4	43	18	160	18	11	0	0	0
CANTWELL 2 E	64.7	42.9	53.8		77	21+	30	10	340	0	9	0	2	0
CENTRAL NO 2	76.8M	48.6M	62.7M		87	6+	40	25+	103	36	27	0	0	0
CHANDALAR LAKE	70.7M	49.4M	60.1M	5.8	83	6+	38	29	165	20	17	0	0	0
CHICKEN	76.8M	40.0M	58.4M		91	7+	31	27	206	9	24	0	5	0
CIRCLE CITY	78.3M	52.6M	65.5M		90	5+	43	30	56	77	24	0	0	0
COLLEGE OBSERVATORY	72.8	52.2	62.5	1.5	88	6	44	25	119	48	18	0	0	0
COLLEGE 5 NW	71.0	51.6	61.3	1.0	86	6	45	25	146	39	17	0	0	0
DELTA DAIRAIR	72.4M	46.3M	59.4M		86	4	40	25+	178	10	19	0	0	0
DELTA 5 NE	71.4	47.5	59.5		87	4	39	25	176	10	19	0	0	0
DELTA JUNCTION 20 SE	71.5	46.9	59.2		86	5	39	18	185	11	17	0	0	0
DRY CREEK R	74.3	46.9	60.6		86	21+	36	18	142	11	26	0	0	0
EAGLE	75.6	48.9	62.3	2.7	92	5	40	28	114	36	26	0	0	0
EIELSON FIELD	73.5	52.9	63.2	2.3	88	5	46	25	87	38	20	0	0	0
ESTER 5 NE	73.1	46.8	60.0		86	5	34	25	164	14	20	0	0	0
FAIRBANKS WSO AIRPORT R	71.7	53.6	62.7	.2	87	5	46	25	103	37	19	0	0	0
FAIRBANKS MIDTOWN	70.3M	52.4M	61.4M		84	1	46	25	132	29	14	0	0	0
FAREWELL LAKE	66.7	48.5	57.6		76	5+	40	31	221	0	15	0	0	0
GALENA	70.4	51.6	61.0		81	21+	44	9	121	5	15	0	0	0
GILMORE CREEK	73.8	48.3	61.1		87	6+	39	25	141	29	21	0	0	0
HEALY 2 NW	68.5	50.2	59.4		84	5	42	13	179	12	12	0	0	0
ILLINOIS CREEK	M	M	M											
KEYSTONE RIDGE	67.4	50.6	59.0		84	5	44	25	201	25	11	0	0	0
LIVENGOOD	M	M	M		87	6	40	30			13	0	0	0
MANLEY HOT SPRINGS	73.7	51.3	62.5	2.6	89	5	41	27	101	34	24	0	0	0
MCGRATH WSO AIRPORT R	67.7	50.5	59.1	.4	77	21+	42	10	177	0	11	0	0	0

ALASKA
JULY 1998

MONTHLY STATION AND DIVISION SUMMARY

STATION	PRECIPITATION (IN)									
	TOTAL	DEPARTURE FROM NORMAL	GREATEST DAY	DATE	SLEET, SNOW			NO. OF DAYS		
					TOTAL	MAX. DEPTH ON GROUND	DATE	.10 OR MORE	.50 OR MORE	1.00 OR MORE
CHULITNA RIVER LODGE	4.16	.06	.99	6	.0	0		8	2	0
COOPER LANDING 6 W	1.25		.40	3	.0	0		4	0	0
EAGLE RIVER 5 SE	2.41		.65	29	.0	0		6	2	0
EKLUTNA PROJECT					M	M				
FT RICHARDSON W T P	1.12		.38	11	.0	0		4	0	0
GLEN ALPS	1.44		.51	11	.0	0		2	1	0
HALIBUT COVE					M	M				
HAYES RIVER	3.59		.85	8	.0	0		7	3	0
HOMER WSO AIRPORT	1.67	.18	.38	2	M	M		6	0	0
HOMER 8 NW	4.13	2.24	.71	18	.0	0		10	1	0
HOMER 9 E	M 1.44		.26	5	.0	0		5	0	0
HOUSTON					M	M				
KENAI FAA AIRPORT	3.19	1.58	.73	21	.0	0		7	2	0
KENAI 9 N					M	M				
LAZY MOUNTAIN	1.51		.35	15	.0	0		5	0	0
MATANUSKA AGRI EXP STN	1.18	-1.10	.38	15	.0	0		3	0	0
MIRROR LAKE SCOUT CAMP	1.84		.40	15	.0	0		5	0	0
PALMER IAS					M	M				
PUNTILLA	4.70	2.56	.81	24	.0	0		13	4	0
SKWENTNA	2.47	.27	.46	22	.0	0		9	0	0
SUTTON 2 E	1.43		.51	15	.0	0		2	1	0
TAHNETA PASS	4.18		1.37	15	.0	0		8	2	1
TALKEETNA WSCMO AP	2.98	-.65	.58	6	M	M		8	1	0
TRAPPER CREEK 7 SW	3.59		.64	6	.0	0		11	1	0
TUTKA BAY LAGOON					M	M				
WASILLA 3 S	2.35	.01	.60	6	.0	0		6	1	0
WHITES CROSSING	1.40		.25	15	.0	0		6	0	0
WILLOW WEST	1.46		.31	14	.0	0		6	0	0
--DIVISIONAL DATA----->	2.38	.15			.0					
BRISTOL BAY 06										
DILLINGHAM FAA AIRPORT R					M	M				
ILIAMNA FAA AP					M	M				
INTRICATE BAY	4.78	2.50	1.00	17	.0	0		10	5	1
KING SALMON WSO AP //R	1.90	-.33	.28	5	M	M		6	0	0
PORT ALSWORTH	.88	-.84	.38	8	.0	0		2	0	0
--DIVISIONAL DATA----->	2.52	.00			.0					
WEST CENTRAL 07										
BETHEL WSO AIRPORT	2.74	.76	.73	1	.0	0		8	2	0
NOME WSO AIRPORT R	.90	-1.27	.53	23	.0	0		3	1	0
UNALAKLEET WSO AIRPORT			.60	23	M	0		5	2	0
--DIVISIONAL DATA----->	1.82	-.27			.0					
INTERIOR BASIN 08										
BEAVER	2.08		.72	7	.0	0		5	1	0
BETTLES FAA AIRPORT	3.52	1.58	.48	6	.0	0		12	0	0
BIG DELTA FAA/AMOS AP	5.27	2.55	1.81	17	M	M		9	3	1
CANTWELL 2 E	3.65		1.35	23	.0	0		9	2	1
CENTRAL NO 2	3.43		1.10	7	.0	0		4	3	1
CHANDALAR LAKE	2.84	.93	.88	2	.0	0		11	1	0
CHICKEN	1.26		.31	29	.0	0		6	0	0
CIRCLE CITY	1.19		.20	23+	.0	0		5	0	0
COLLEGE OBSERVATORY	3.86	1.78	.63	7	.0	0		11	2	0
COLLEGE 5 NW	4.55	2.46	.93	7	.0	0		10	4	0
DELTA DAIRAIRE	3.85		.91	22	.0	0		8	3	0
DELTA 5 NE	3.88		.87	23	.0	0		8	3	0
DELTA JUNCTION 20 SE	3.43		.92	17	.0	0		9	1	0
DRY CREEK R	3.64		.60	11	.0	0		8	4	0
EAGLE	1.46	-.59	.56	11	.0	0		6	1	0
EIELSON FIELD	3.52	1.00	.85	23	.0	0		8	3	0
ESTER 5 NE	4.39		1.11	7	.0	0		9	2	1
FAIRBANKS WSO AIRPORT R	3.35	1.48	.82	7	.0	0		7	2	0
FAIRBANKS MIDTOWN	3.44				.0	0		8	1	0
FAREWELL LAKE	8.03		1.40	24+	.0	0		15	6	2
GALENA	3.09		.77	27	.0	0		9	2	0
GILMORE CREEK	4.95		1.35	7	.0	0		9	4	1
HEALY 2 NW	3.77		1.00	28	.0	0		9	2	1
ILLINOIS CREEK					M	M				
KEYSTONE RIDGE	5.12		1.51	7	.0	0		10	3	2
LIVENGOOD	1.57		.77	8	.0	0		3	1	0
MANLEY HOT SPRINGS	3.93	1.17	1.46	7	.0	0		8	1	1
MCGRATH WSO AIRPORT R	5.24	3.19	1.40	6	.0	0		11	3	1

MONTHLY STATION AND DIVISION SUMMARY

STATION	TEMPERATURE (°F)													
	AVERAGE MAXIMUM	AVERAGE MINIMUM	AVERAGE	DEPARTURE FROM NORMAL	HIGHEST	DATE	LOWEST	DATE	HEATING DEGREE DAYS	COOLING DEGREE DAYS	NO. OF DAYS			
											MAX		MIN	
											90 OR ABOVE	32 OR BELOW	32 OR BELOW	0 OR BELOW
MCKINLEY PARK	64.5	45.7	55.1	.6	81	6	39	10	300	2	9	0	0	0
MILE 39 STEESE	M	39.5M	M				34	13+					0	0
MINERAL LAKES	70.5	40.5M	55.5M		85	3	22	11	294	8	14	0	5	0
NENANA MUNICIPAL AP	M	M	M											
NORTH POLE	73.4	50.9	62.2		88	5	42	25	113	32	19	0	0	0
NORTHWAY FAA AIRPORT	71.4	47.9	59.7	.9	85	4+	39	18	170	12	18	0	0	0
PEARL CREEK	M	M	M											
PORT ALCAN	70.7M	47.5M	59.1M		85	1	37	8	188	13	17	0	0	0
SALCHA	69.4	47.6	58.5		84	5	38	24	201	7	14	0	0	0
SALCHA GRAVEL BAR	M	M	M											
TANANA FAA AIRPORT	73.1	52.8	63.0	3.2	86	6	41	27	90	33	22	0	0	0
TOK	74.3	45.9	60.1	2.0	91	4	33	8	159	15	27	0	0	0
TOK D O T	M	M	M		88	6	37	20+			12	0	0	0
TWO RIVERS	72.7	50.2	61.5		86	5+	40	25	127	27	18	0	0	0
UNIVERSITY EXP STA	72.7M	51.2M	62.0M	.8	87	5	44	25	122	33	18	0	0	0
WISEMAN	71.5	48.6	60.1		84	5	39	29	158	11	17	0	0	0
--DIVISIONAL DATA----->			60.3	1.5										
ARCTIC DRAINAGE 09														
BARROW WSO AIRPORT //	50.4	38.8	44.6	5.3	62	1	30	31	626	0	0	0	1	0
COLVILLE VILLAGE	55.7	43.6	49.7		72	31	40	31+	470	0	1	0	0	0
KOTZEBUE WSO AIRPORT //	60.8	51.1	56.0	2.2	78	22	40	8+	280	5	1	0	0	0
KUPARUK	59.9	43.9	51.9		74	31	40	7	398	0	2	0	0	0
PRUDHOE BAY	55.4	43.1	49.3		72	31	39	27+	478	0	1	0	0	0
UMIAT	71.5	45.6	58.6		84	21	36	9	208	15	19	0	0	0
--DIVISIONAL DATA----->			51.7	4.0										

ALASKA
JULY 1998

MONTHLY STATION AND DIVISION SUMMARY

STATION	PRECIPITATION (IN)									
	TOTAL	DEPARTURE FROM NORMAL	GREATEST DAY	DATE	SLEET, SNOW			NO. OF DAYS		
					TOTAL	MAX. DEPTH ON GROUND	DATE	.10 OR MORE	.50 OR MORE	1.00 OR MORE
MCKINLEY PARK	4.53	1.34	1.07	24	.0	0		10	3	1
MILE 39 STEESE	4.86		.85	17	.0	0		13	3	0
MINERAL LAKES	.97		.41	13	.0	0		3	0	0
NENANA MUNICIPAL AP					M	M				
NORTH POLE	4.00		.87	7	.0	0		8	3	0
NORTHWAY FAA AIRPORT	1.50	-.80	.46	11	.0	0		5	0	0
PEARL CREEK					M	M				
PORT ALCAN	.80		.35	9	.0	0		2	0	0
SALCHA	6.12		2.04	28	.0	0		8	4	2
SALCHA GRAVEL BAR					M	M				
TANANA FAA AIRPORT	5.55	3.43	1.66	7	.0	0		14	2	1
TOK	1.89	-.35	.68	17	.0	0		6	1	0
TOK D O T	1.45				.0	0		2	0	0
TWO RIVERS	3.23		.99	7	.0	0		6	3	0
UNIVERSITY EXP STA	3.64	1.40	.57	24	.0	0		11	2	0
WISEMAN	2.84		1.17	17	M	.0		9	1	1
--DIVISIONAL DATA----->	3.49	1.15			.0					
ARCTIC DRAINAGE 09										
BARROW WSO AIRPORT //	.56	-.38	.35	15	.0	0		1	0	0
COLVILLE VILLAGE	.38		.29	3	.0	0		1	0	0
KOTZEBUE WSO AIRPORT //	1.15	-.31	.44	22	.0	0		3	0	0
KUPARUK	.73		.38	31	.0	0		3	0	0
PRUDHOE BAY	.57		.26	3	.0	0		3	0	0
UMIAT	.05		.05	31	.0	0		0	0	0
--DIVISIONAL DATA----->	.57	-.92			.0					

ALASKA
JULY 1998

DAILY PRECIPITATION (INCHES)

STATION	TOTAL	DAY OF MONTH														
		1	2	3	4	5	6	7	8	9	10	11	12	13	14	15
ALASKA																
SOUTHEASTERN 01																
ANNETTE WSO AIRPORT //R	3.77					.86	T	.11		.05	.41	.35	.17	.02	.04	.17
AUKE BAY	6.85					.53	1.54	.70	.33	.05	.16	.45	.02	.01	.25	.17
BEAVER FALLS	2.36					.36	.01	.15		.06	.23	.31	.20	.03	.03	.14
CRAIG	M	-	-	-	-	-	-	-	-	-	-	-	-	-	-	-
ELFIN COVE	4.40	*	*	*	*	*		.75	.12	.23	.06	.18	.21	.36		.22
GLACIER BAY	3.95					.07	.53	.29			.15	.39	.07			.17
GUSTAVUS	5.98					.58	.18	.28	.22	.09	.11	.40	.10			.35
HAINES	M	-	-	-	-	-	-	-	-	-	-	-	-	-	-	-
HAINES 40 NW	1.68							.11	T	T	.01	.10	.21	.06	.02	.52
HIDDEN FALLS HATCHERY	M	-	-	-	-	-	-	-	-	-	-	-	-	-	-	-
HOONAH	3.69					.26	.15	.22	.26	.08	.21	.33	.16	T	.24	.14
JUNEAU 2	6.12	.08					.98	.84	.20	.09	.24	.16	.29	.13	.13	
JUNEAU AP	4.95					.35	.98	.35	.06	.05	.19	.45	.02	.09	.15	.13
KETCHIKAN	M	-	-	-	-	-	-	-	-	-	-	-	-	-	-	-
LITTLE PORT WALTER	M	-	-	-	-	-	-	-	-	-	-	-	-	-	-	-
PETERSBURG 1	M	-	-	-	-	-	-	-	-	-	-	-	-	-	-	-
PORT ALEXANDER	10.14						1.49	.03	.23	.15	.03	.26	.32	.42	.28	.01
SITKA FAA JAPONSKI AP	M	-	-	-	-	-	-	-	-	-	-	-	-	-	-	-
SKAGWAY 2	M	-	-	-	-	-	-	-	-	-	-	-	-	-	-	-
SOUTH COAST 02																
BIG BAY RANGER STATION	7.36	.05	.28	.29	.67	1.38	.10		.01	.26	.01		.13	.09		
CANNERY CREEK	7.63	.09	.25		.19	1.50	.99	.15	T	.15	.01	.29	.06			.14
CHINIAK	7.16	.48	1.52	.51	.05	.27			.01	.05	.51					
COOPER LAKE PROJECT	1.12	T			*	.30	.04			.22	T	.04	T			.14
CORDOVA NORTH	7.84			*	.08	.54	.25	.02	.10			.20				.14
CORDOVA FAA AP //R	5.95	.08	T		.01	.45	.44	T	.16	.40	.04	T				.17
KITOI BAY	5.20	.09	.43	.88	.12	.22				.28					.27	.42
KODIAK WSO AIRPORT	8.20	.01	1.70	.68	.17	T		.02	.13	.03	.05	.04		.01		
MAIN BAY	13.18	.08	T	T	.90	2.20	.38	.25	.10	.30	.05	.39	T			.42
MOOSE PASS 3 NW	.66	T	.02													
OUZINKIE	7.93	.21	.28	.45	.46	.22				.19	.06		.18	.03		
PORT SAN JUAN	6.66	.05			.25	.57	.13	.06	.04	.02	*	.59	.03			.62
SEWARD	M	-	-	-	-	-	-	-	-	-	-	-	-	-	-	-
SEWARD 9 NW	2.98	.30	.04		.63	.28		.08		.01	.01				.03	.32
SEWARD 19 N	1.84	.03	.06	.03	.05	.22	.15	.03	.11	.04	.01	.03	.02			.26
VALDEZ WSO	3.20	T	.01		.09	.41	.18	.10	.07	.01	.06	.26			.32	.15
WHITTIER	13.79	.56	.03		.86	2.11	1.03	.45		.16	.12	.47				.49
YAKUTAT WSO AIRPORT	12.89					1.11	.39	1.91	1.23	.02	.50	.13		.27	.45	.07
SOUTHWESTERN																
ISLANDS 03																
COLD BAY WSO AIRPORT	3.45		.54	.01	.01	.03	.30		T	.14	.16	T	T		T	.38
DUTCH HARBOR	3.82		.03	.56	.12	.15	.30	T						.12	.02	
ST PAUL ISLAND WSO AP	1.22			.02	.08	.02	.03	T	.14	.03	.02					.03
COPPER RIVER 04																
GLENNALLEN KCAM	1.26						.07	T				.08	.20			T
GULKANA FAA/AMOS	1.42	.01				T	.21	.01	T	T		.19	.27			.12
LAKE SUSITNA	2.26	T				T	.30	.33	.01	.01		.01	.06		.03	.02
MCCARTHY 3 SW	2.09						.33	.06	.08	.02	T	.65				.21
NABESNA	.88	.29						.15	.14		T	T				
PAXSON	2.55						.15	.08	.15	T	*	.42	.02			
SILVER LAKE	2.20						.70	.12	.05	.07		.42				T
SLANA	3.51	.10					.40	.05	.10			.39	.01			
SNOWSHOE LAKE	2.39						.36	.05				.26				.40
TONSINA	1.40						.26					.19				.11
COOK INLET 05																
ALASKA PACIFIC UNIVERS	1.10			.03	.04					.06	.01		.28	.05		.20
ALYESKA	2.33		.02	.01	.01	.36	.17	.01					.28	.03		.40
ANCHORAGE FORECAST OFC	1.11		T	.13	.04	T	.02	.29	.05	T		.19	.04		T	.10
ANCHORAGE WSCMO AP	1.01	T	T	.19	.05	T	T	.29	.12	.01	T	.02	.02		T	T
ANDERSON LAKE	1.59				.37			T	.15	T	.03	.03				.13
BENS FARM	1.48						.53	.13	.13			.14	.07			.43
BIG RIVER LAKES	5.94		.16	.65	.12	1.14	.47	.13	.67	.65		.32				.10
CASWELL 5 N	M	-	-	-	-	-	-	-	-	-	-	-	-	-	-	-
CHULITNA RIVER LODGE	4.16		T		.09		.99	.42		T						.42
COOPER LANDING 6 W	1.25	.03		.40		.05		.13		*	.20	.06				.20
EAGLE RIVER 5 SE	2.41		T		T	T	.15	.05	.05	.07		.44				.50
EKLUTNA PROJECT	M	-	-	-	-	-	-	-	-	-	-	-	-	-	-	-
FT RICHARDSON W T P	1.12			.10	.03	.04	.06					.38				.17
GLEN ALPS	1.44		.01		.09	.02	.05		.06	.04		.51	.01	.02		.26
HALIBUT COVE	M	-	-	-	-	-	-	-	-	-	-	-	-	-	-	-
HAYES RIVER	3.59	T	T	.09	.18	.18	.54	.30	.85	.08		T	.46			
HOMER WSO AIRPORT	1.67	.01	.38	.15	.20	.12		.01	.31	.19	.02	.09	.03			
HOMER 8 NW	4.13	.06	.37	.49	.34	.19	.05	.01	.41	.39	.04	.39	.05	.08	T	T
HOMER 9 E	M 1.44	.05	.20	.25	.07	.26			.20	-	-	.16	.01	.07		
HOUSTON	M	-	-	-	-	-	-	-	-	-	-	-	-	-	-	-
KENAI FAA AIRPORT	3.19	.02	.06	.53	.17	.09		.04	.36	.07		T	.26			.01
KENAI 9 N	M	-	-	-	-	-	-	-	-	-	-	-	-	-	-	-

ALASKA
JULY 1998

DAILY PRECIPITATION (INCHES)

STATION	DAY OF MONTH															
	16	17	18	19	20	21	22	23	24	25	26	27	28	29	30	31
ALASKA																
SOUTHEASTERN 01																
ANNETTE WSO AIRPORT //R	.01		.69	.52	T	T	.12	.17	.08							
AUKE BAY	.15		.04	.01	T	.83	.99	.07	.47	.06	.02					
BEAVER FALLS	.01	.01	.11	.29	.02	.01	.07	.24	.08							
CRAIG	-	-	-	-	-	-	-	-	-	-	-	-	-	-	-	-
ELFIN COVE	.21	.05	.12	.08		.52	.25	.30	.33	.30	.03					
GLACIER BAY		.52				.30	1.00		.46							
GUSTAVUS	.72	.03	.01	T	.01	1.67	.28	.28	.39	.06	.02					
HAINES	-	-	-	-	-	-	-	-	-	-	-	-	-	-	-	-
HAINES 40 NW	.11	.06			.04	.02	.17	.06	.03	.05						
HIDDEN FALLS HATCHERY	-	-	-	-	-	-	-	-	-	-	-	-	-	-	-	-
HOONAH	.21	.04	.11	.05	.05	.72	.23	.05	.18	T	T					
JUNEAU 2	.12	.13	*	.01	*	1.57	.41	.30	.33	.11						
JUNEAU AP R	.17	.21	T	T	T	1.17	.04	.09	.35	.06	.01					.03
KETCHIKAN R	-	-	-	-	-	-	-	-	-	-	-	-	-	-	-	-
LITTLE PORT WALTER	-	-	-	-	-	-	-	-	-	-	-	-	-	-	-	-
PETERSBURG 1	-	-	-	-	-	-	-	-	-	-	-	-	-	-	-	-
PORT ALEXANDER	.87	.01		.45	.22	2.71	1.55	.02	.68	.15						
SITKA FAA JAPONSKI AP	-	-	-	-	-	-	-	-	-	-	-	-	-	-	-	-
SKAGWAY 2	-	-	-	-	-	-	-	-	-	-	-	-	-	-	-	-
SOUTH COAST 02																
BIG BAY RANGER STATION	.05		.23	.06	.49	2.40	.68	.05	.03	.08		.01				.01
CANNERY CREEK	.10	.15			.15	.12	.49	.28	.12	.52	1.58	.30				
CHINIYAK	.02				2.00	.68	*	*	1.06							
COOPER LAKE PROJECT						T	.25	T		.07	.06					
CORDOVA NORTH	.32	.26	T			.40	1.50	.52	.16	1.45	1.72	.01				
CORDOVA FAA AP //R	.73	.03	T			.24	.56	.53	.16	1.36	.07				T	T
KITOI BAY	.02		.16	.06	.98	1.35	.13		.18	.03						
KODIAK WSO AIRPORT	.07	.10	T	T	3.54	.96	.17	.02	.40		.05	.05				
MAIN BAY	.28	.43	T		.18	.82	3.14	1.26	.71	.43	.59	.27				
MOOSE PASS 3 NW						T	.37			.27	T					
OUZINKIE		.12	.02	.28	.66	3.44	.66	.10	.10	*	.45	.02				
PORT SAN JUAN	.13			*	.30	1.34	.91	.68	.21	.43	.30					
SEWARD	-	-	-	-	-	-	-	-	-	-	-	-	-	-	-	-
SEWARD 9 NW		T		.05	.29		.34	.06	T	.24	.30					
SEWARD 19 N	.01		.04			.03	.39	.10	.01	.05	.15	.02				
VALDEZ WSO	.12	.12	T	.02	T	.06	.16	.01	.12	.73	.20					
WHITTIER	.26	.01	.22		.18	1.40	2.17	1.48	.47	.61	.71	T				
YAKUTAT WSO AIRPORT R	.17	T	T	T		1.84	1.30	.38	2.07	.47	.10			T		.48
SOUTHWESTERN																
ISLANDS 03																
COLD BAY WSO AIRPORT R	.08	.06	.95	.06	T		T	.17	.41	.04	.01	.04	T	.01	.01	.05
DUTCH HARBOR	.51	.02	.13	.54	.10	.05	.03	.30	.50	.27	.06	T	.01			
ST PAUL ISLAND WSO AP R	T	.19	.07	T			.03	.07		.02						.46
COPPER RIVER 04																
GLENNALLEN KCAM		.06					.01				.07			T		.77
GULKANA FAA/AMOS	T	.11				T	.02			.01	.33			.14		
LAKE SUSITNA	.23	.17	.12	.01			.01		.07	.03	.17	.30	.24	.14	T	
MCCARTHY 3 SW	.04	.34	.02	.14		.02	.02	T	.08	.07	.01			T		
NABESNA														.30		
PAXSON	.05	.82	.05			T	.17	.11	.09		.28	.05			.11	
SILVER LAKE	T	.35					.12	T	T	.09	.28					
SLANA		1.23		T			.14			.08	.33	.06	.08	.32	.22	
SNOWSHOE LAKE	.46	.38								.16	.05	.18	.09	.18	.09	
TONSINA		.20					.04			.02		.23	.35			
COOK INLET 05																
ALASKA PACIFIC UNIVERS				.01		.05				.10	.01	.10	.16			
ALYESKA	.01			.40	.09	.10	.12		.01	.30	.01	.10	.01			
ANCHORAGE FORECAST OFC			T	.01		T	T		.08	T	.03	.03	.10			
ANCHORAGE WSCMO AP R		T	T	T	T	T	T		.05	T	.04	.03	.19			
ANDERSON LAKE			.19			T		.05		T	.08					.56
BENS FARM											.09					.09
BIG RIVER LAKES			*	.05	.05	.32	.63	.03		.45						
CASWELL 5 N	-	-	-	-	-	-	-	-	-	-	-	-	-	-	-	-
CHULITNA RIVER LODGE	.09	.01		T			.19	.43	.86	.48	.04	.14				
COOPER LANDING 6 W								.10		T	.08		T			
EAGLE RIVER 5 SE	T	.05		T						T	.07	.17		.65	.21	
EKLUTNA PROJECT	-	-	-	-	-	-	-	-	-	-	-	-	-	-	-	-
FT RICHARDSON W T P			.07	T						T	.03	.04	.02			.18
GLEN ALPS		.01		.01	.04			.02		.03	.09	.05	.06	.06		
HALIBUT COVE	-	-	-	-	-	-	-	-	-	-	-	-	-	-	-	-
HAYES RIVER		.07		T			.05	T	.70	T	.09	T	T			
HOMER WSO AIRPORT			T		.02	.07	.02		T	.04		T		.01	T	
HOMER 8 NW	.03	T	.71	.03	.01	T	.02	T	.01	.23	.04	.05				.13
HOMER 9 E	T	T			.03	.03	.03			.08						
HOUSTON	-	-	-	-	-	-	-	-	-	-	-	-	-	-	-	-
KENAI FAA AIRPORT	.06		T		.12	.73	T	.44	T	.05	.08	.02		.08	T	
KENAI 9 N	-	-	-	-	-	-	-	-	-	-	-	-	-	-	-	-

ALASKA
JULY 1998

DAILY PRECIPITATION (INCHES)

STATION	TOTAL	DAY OF MONTH														
		1	2	3	4	5	6	7	8	9	10	11	12	13	14	15
LAZY MOUNTAIN	1.51			T	.01	T	.31	.11	.03	.03		.14	.08	.02		.35
MATANUSKA AGRI EXP STN	1.18			T	T	T	.35		.13	.05	T	.08	.05	.01		.38
MIRROR LAKE SCOUT CAMP	1.84		T	T		.01	.21	T	.06	T	T	.12	.06	.05		.40
PALMER IAS	M	-	-	-	-	-	-	-	-	-	-	-	-	-	-	-
PUNTILLA	4.70			.05		.18	.68	.58	.75	.15		.10	.30			
SKWENTNA	2.47	.17	T	.03	*	.23	.31	.16	.23	.12			.22			.09
SUTTON 2 E	1.43						.45			.08			.09			.51
TAHNETA PASS	4.18						.48	.05	T	.36	T	.63	.08			1.37
TALKEETNA WSCMO AP	2.98	.09	.03	.01	.09	.02	.58	.26	.05	.01		.07	.19		T	.20
TRAPPER CREEK 7 SW	3.59	.09	.03		.12	.03	.64	.15	.16	.02			.24			.24
TUTKA BAY LAGOON	M	-	-	-	-	-	-	-	-	-	-	-	-	-	-	-
WASILLA 3 S	2.35	T	T	T	.01	.02	.60		T	T	.04	.03	.04			.28
WHITES CROSSING	1.40					.22	.17			.05		.05	.10			.25
WILLOW WEST	1.46		T				.30			.02	.06	T	.11	.06	.31	T
BRISTOL BAY 06																
DILLINGHAM FAA AIRPORT R	M	-	-	-	-	-	-	-	-	-	-	-	-	-	-	-
ILLIAMNA FAA AP	M	-	-	-	-	-	-	-	-	-	-	-	-	-	-	-
INTRICATE BAY	4.78	.07	.05		.61	.58			.82	.64	.04			.10		
KING SALMON WSO AP //R	1.90	.09	.07	.04	.17	.28	.21	T	.05	.18	.03	.24	T	.01		
PORT ALSWORTH	.88		.03	.08	.02				.38	.21	.04	.05		.04		
WEST CENTRAL 07																
BETHEL WSO AIRPORT	2.74	.73			.14	.10	.14	T	.04	.68	T			T	.01	.16
GAMBELL	M	-	-	-	-	-	-	-	-	-	-	-	-	-	-	-
NOME WSO AIRPORT R	.90									T	.02				T	.16
SAVOONGA	M	-	-	-	-	-	-	-	-	-	-	-	-	-	-	-
UNALAKLEET WSO AIRPORT	M		.05	-	-	-	-		.30	.06	-	-	-		.57	T
INTERIOR BASIN 08																
ALLAKAKET	M	-	-	-	-	-	-	-	-	-	-	-	-	-	-	-
ANDERSON	3.86		.09				.17	.75	.34	.02		.10	.44			
BEAVER	2.08							.72		.01	.20	.07	.25	*	*	*
BETTLES FAA AIRPORT	3.52	.23	.46	T	T		.48	.32	.01	.01	T	.02	.27	.03	T	T
BIG DELTA FAA/AMOS AP	5.27	.07					.35	.29	T		T	.38	.03	T		
CANTWELL 2 E	3.65	T	T		.02		.60	.32		.28	.01	T	.13			.02
CENTRAL NO 2	3.43	.05	.01	T		T		1.10	.07	.09	.03	.52	.17	.99	.01	
CHANDALAR LAKE	2.84	.20	.88	.08				.11	.17		.41	.10	.15	.14	T	
CHICKEN	1.26		.01	T						.03	.15	T				
CIRCLE CITY	1.19			.07	.05	.05	.20			.10	T		.07	*	*	*
CLEAR 4 N	M	-	-	-	-	-	-	-	-	-	-	-	-	-	-	-
COLDFOOT	3.39		.47	.47			.56	.49	.10	.03		.09				.14
COLLEGE OBSERVATORY	3.86		.03	T				.63	.35	.05		.03	.15	.05	.40	.03
COLLEGE 5 NW	4.55		.03					.93	.51	.20		.08	.17	.03	.28	.03
CRESTLINE	5.14		.08	.04				.66	.94	.11		.05	.13	.11	.42	T
DELTA DAIRAIRE	3.85					.10	.83	.02			.31	.05	.20	T		
DELTA 5 NE	3.88	.05					.46	.56	.02			.41	.03	.04		
DELTA JUNCTION 20 SE	3.43	.04	.03				.06	.31	.06			.25	.22	.02	.04	
DRY CREEK R	3.64	.24					.05	.05				.60		.40		
EAGLE	1.46		T					.03	T		T	.56	.10	T		
EIELSON FIELD	3.52	.01	T				.06	.68	T			.23	.07	.57	T	
ESTER 5 NE	4.39		.03					1.11	.27	.03	.03	.22	.02	.34	.02	.01
FAIRBANKS WSO AIRPORT R	3.35	.03	.01				.01	.82	.01	.01	T	.03		.30	T	T
FAIRBANKS MIDTOWN	3.44		.01	.01	*	*	*	*	.88	.03		.01	.16	.23	.14	.02
FAREWELL LAKE	8.03	.10	.09	.04			.65	.50	.45	T			1.40	.47	.02	
FORT KNOX MINE	4.93		.11	.01				1.28	.07		.09	.04	.04	.04	.39	T
FOX 2 SE	5.02		.05	.04				.52	.88	.07		.06	.06	.72	.01	.02
GALENA	3.09	.23		.01	.07	.02	.04	.24	.02	.02	.01	.40	.02	.01		T
GILMORE CREEK	4.95		.04					1.35	.02	.51	.06	.08	.01	.32	.01	.01
GOLDSTREAM	4.79	.21	.05					1.43	.17	.05	.03	.19		.31		.03
HEALY 2 NW	3.77						.36	.35			.05	.37				
ILLINOIS CREEK	M	-	-	-	-	-	-	-	-	-	-	-	-	-	-	-
KEYSTONE RIDGE	5.12	.03	.02					1.51	.06	.01		.20	.11	.43		.02
LITTLE CHENA #3	5.70		.02					.76	.94	.06		.05	.21	.43	.14	
LIVENGOOD	1.57			*	*	*	.35	.33	.77							
MANLEY HOT SPRINGS	3.93	.09	.06				.06	1.46	.05	.12		.07	.44	.20		.04
MCGRATH WSO AIRPORT R	5.24	.57	.04	T	.03	.01	1.40	.31	.21	T		T	.32	.32	T	T
MCKINLEY PARK	4.53	.21	T	T			.05	.47	.22	T			.24	.04		
MILE 39 STEESE	4.86	T	.31	.03			.11	.56	.50	.02		.32	.02	.08		.04
MINCHUMINA	7.64		.12			.19	.01	.65	1.00	.30		.48	.37	.13		.02
MINERAL LAKES	.97													.41		
MOOSE CREEK	3.32	.03					.02	.84	T			.09		.54		
NENANA MUNICIPAL AP	M	-	-	-	-	-	-	-	-	-	-	-	-	-	-	-
NORTH POLE	4.00	.01					T	.87	.02		T	.10		.47		
NORTHWAY FAA AIRPORT	1.50	.04				T	T	.04	.19	.02	.28	.46		T		
NULATO	4.44		.47	.46	.05			.07	.06	.01	.12	T				
PEARL CREEK	M	-	-	-	-	-	-	-	-	-	-	-	-	-	-	-
PORT ALCAN	.80						.01	.02		.35	.26			.03	.04	.09
SALCHA	6.12	.04					.66	T				.14	.04	.37	.05	
SALCHA GRAVEL BAR	M	-	-	-	-	-	-	-	-	-	-	-	-	-	-	-
SILVER BIRCH ESTATES	4.23		.05	.01				.47	.71	.14		.02	.08	.05	.61	.02
TANANA FAA AIRPORT	5.55	T	.48			T	.38	1.66	.05	.38	.02	.12	.48	.01	.15	

ALASKA
JULY 1998

DAILY PRECIPITATION (INCHES)

STATION	DAY OF MONTH															
	16	17	18	19	20	21	22	23	24	25	26	27	28	29	30	31
LAZY MOUNTAIN	.04	.02	T	T				.05			.04		.25	T	.03	
MATANUSKA AGRI EXP STN	.01		T					T			.02	.07	T	T	.03	
MIRROR LAKE SCOUT CAMP	.04	.04	T	.01	T	T			T	.06	.06	.34		T	.38	
PALMER IAS	-	-	-	-	-	-	-	-	-	-	-	-	-	-	-	-
PUNTILLA	.20	.05	.21	T			.05	.33	.81	.02	T	.14	.10			
SKWENTNA						T	.46	.04	.07	.12	.22					
SUTTON 2 E	.03	.02		.02			.04				.02		.04	.05	.08	
TAHNETA PASS	.21	T	T	.04						T	T	T	.20	.42	.34	
TALKEETNA WSCMO AP	.08	T	.01	.01	T	.02	.42	.29	.17	.27	.07	.04	T			
TRAPPER CREEK 7 SW	.07	T					.02	.34	.13	.44	.40	.41	.06			
TUTKA BAY LAGOON	-	-	-	-	-	-	-	-	-	-	-	-	-	-	-	-
WASILLA 3 S				.10					.02	.09	.01	.46	.08	.32	.25	
WHITES CROSSING			.01	.05				.04	.08	.15	.05	.05		.08	.10	
WILLOW WEST			.01				T			.12	.08	.05		.12	.22	
BRISTOL BAY 06																
DILLINGHAM FAA AIRPORT R	-	-	-	-	-	-	-	-	-	-	-	-	-	-	-	-
ILLAMNA FAA AP	-	-	-	-	-	-	-	-	-	-	-	-	-	-	-	-
INTRICATE BAY		1.00		.04	.21	.03	.21	.03		.04	.13	.02	.16			
KING SALMON WSO AP //R		T	.03		.04	.03	.07		.15	.09	.01	.06	T	.05		
PORT ALSWORTH		T									.03					
WEST CENTRAL 07																
BETHEL WSO AIRPORT	T		T	.05			T	.02		.05	.42	.13	.07	T	T	
GAMBELL	-	-	-	-	-	-	-	-	-	-	-	-	-	-	-	-
NOME WSO AIRPORT R			T				.14	.53		.04	.01			T		
SAVOONGA	-	-	-	-	-	-	-	-	-	-	-	-	-	-	-	-
UNALAKLEET WSO AIRPORT					.08	.16		.60	.02	-	-	.22	.08	T	-	-
INTERIOR BASIN 08																
ALLAKAKET	-	-	-	-	-	-	-	-	-	-	-	-	-	-	-	-
ANDERSON		.19	.28					.77	.22	.05		.22	.22	T		
BEAVER	*	*	*	*	*	.32		.11	.38	.02						
BETTLES FAA AIRPORT	T	.40	.29		.02	T	.10	.27	.32		.01	.16	.01	.11		
BIG DELTA FAA/AMOS AP	.81	1.81	T	.01		T	.04	.74			.10	.03	.45	.15	.01	
CANTWELL 2 E	T	.17	.05	.03	.03	T	T	1.35	.19	.12	T	T	.33			
CENTRAL NO 2		T					T	.02	.05	.06	T	*	*	.25	.01	
CHANDALAR LAKE	T	.08	.10		.01	T	.02	.11	.09		T	.16	.03			
CHICKEN						.14	T	.17			T		.02	.31	.23	.20
CIRCLE CITY	.10		T			T		.20	.10	.08	.07	.10	T	T		
CLEAR 4 N	-	-	-	-	-	-	-	-	-	-	-	-	-	-	-	-
COLDFOOT		.08	.42	.20				.14					.20			
COLLEGE OBSERVATORY		.47	.34	.01	.10		.13	.28	.58	.01	.03	T	.18	.01		
COLLEGE 5 NW		.54	.39	.01	.11	T	.04	.39	.64	.02	.01	.05	.01	.08		
CRESTLINE		.52	.62		.15			.03	.22	.77	.02	.03	.10	.14	T	
DELTA DAIRAIRE	.75	.23					.91	.03					.42			
DELTA 5 NE	.11	.79					.01	.87			.01	T	.36	.16		
DELTA JUNCTION 20 SE		.92	.42	.07				.35	.03		.14	.01		.29	.17	
DRY CREEK R		.54	.05					.20		.04	T	T	.37	.57	.53	
EAGLE		T	.20		.11	.05	T			.12	.10	.05	T	.08	.06	
EIELSON FIELD	.32	.36	.06	T	T	T	.07	.85	.01	.03	T		.10	.10		
ESTER 5 NE	.12	.46	.34	.01	.14	.05	.04	.94	.03	.01	.07	.02	.06	.02		
FAIRBANKS WSO AIRPORT R	.13	.45	.25	.03	.01	T	.03	.77	.01	.09	T	.09	.26	.01		T
FAIRBANKS MDTOWN		.47	.23	.01	.09		.08	.16	.58	T	.09	T	.21	.02	.01	
FAREWELL LAKE	.46	.58	.17	.02			.44	1.40	.14	.04	.10	.70	.20	.06		
FORT KNOX MINE	.02	.17	.78	.25	.21		.09	.15	.55	.05	.50	.08	.03	.02		
FOX 2 SE	.12	.57	.38	.01		.02	.05	.22	.75	.03	.02	.05	.33	.03	.01	T
GALENA	.55		.01	T		.01	.15	.15	.26		.77	.10				
GILMORE CREEK		.70	.41	.03	.11	.04	.09	.67	.10	.01	.02	.35			.01	
GOLDSTREAM	.10	.44	.42		.16			1.00	.05	T	.05	T	.09	.01	T	
HEALY 2 NW	.24	.38	.06	.10				.05					1.00	.61	.18	.02
ILLINOIS CREEK	-	-	-	-	-	-	-	-	-	-	-	-	-	-	-	-
KEYSTONE RIDGE	.13	.39	.77	T	.12	.02	.11	1.04	.05	.01	.04	.03	.01	.01		
LITTLE CHENA #3		1.02	.40	.01	.20		T	.32	1.06		.01			.06	.01	
LIVENGOOD								.12								
MANLEY HOT SPRINGS		.47			.07		T	.35	.19	.06	.20			T		
MCGRATH WSO AIRPORT R	.27	.01	T	.17			.04	T	.93	.38	T	T	.23	T		
MCKINLEY PARK	.05	.01	.62	.04	.05	.01		.50	1.07	T	T	T	.44	.27	.24	T
MILE 39 STEESE		.85	.32	.34	.17		T	.35	.38	.02	.06	T	.24	.14	T	
MINCHUMINA	.40	.38	1.12	.03			.16	.20	1.12	.32	.01	.02	.16	.43	.02	
MINERAL LAKES								.21			.26		.09			
MOOSE CREEK	.33	.40	.04				.06	.85	.01		.11					
NENANA MUNICIPAL AP	-	-	-	-	-	-	-	-	-	-	-	-	-	-	-	-
NORTH POLE	.33	.57	.02	.02			.06	.79	.03	T		.41	.30			
NORTHWAY FAA AIRPORT	.10	.04					.23	.06	T	.02	.02		T			
NULATO	.20	.07	.28	.33			.01	.39	.35	1.14	.10		.30	.03		
PEARL CREEK	-	-	-	-	-	-	-	-	-	-	-	-	-	-	-	-
PORT ALCAN																
SALCHA	1.10	.06					.92	.46	.11	.08	T		2.04	.05		
SALCHA GRAVEL BAR	-	-	-	-	-	-	-	-	-	-	-	-	-	-	-	-
SILVER BIRCH ESTATES		.49	.23		.17		T	.15	.83	.01	.07	T	.03	.09	T	
TANANA FAA AIRPORT	.29	.07	.57		.18		.21	.01	.12	.25	.11	T	T	.01		

ALASKA
JULY 1998

DAILY PRECIPITATION (INCHES)

STATION	TOTAL	DAY OF MONTH														
		1	2	3	4	5	6	7	8	9	10	11	12	13	14	15
TOK	1.89	.05					.02	.05	T			.28		.02		
TOK D O T	1.45	*	*	*	*	*	.04	.03	.17		*	*	*	.22		
TWO RIVERS	3.23	.02	.02					.99	.08	T	T	.10	T	.26	T	
UNIVERSITY EXP STA	3.64		.02					.51	.45	.02		.02	.12	.04	.32	.01
WHITESTONE FARMS	3.92	.03					.11	.71	T		.01	.36	.02	.01		
WISEMAN	2.84	.01	.39	T				.23	.11		T	T	.15	.28		
WOODSMOKE	3.62		T					.94	.01			.12		.43		.01
ARCTIC DRAINAGE 09																
BARROW WSO AIRPORT //	.56			.03		.07									T	.35
COLVILLE VILLAGE	.38			.29						T						T
KOTZEBUE WSO AIRPORT //	1.15				.10						T				.09	T
KUPARUK	.73		.13	.19						T					T	
NOATAK	M	-	-	-	-	-	-	-	-	-	-	-	-	-	-	-
PRUDHOE BAY	.57		.11	.26			T					T			T	T
UMIAT	.05		T	T											T	

ALASKA
JULY 1998

DAILY PRECIPITATION (INCHES)

STATION	DAY OF MONTH															
	16	17	18	19	20	21	22	23	24	25	26	27	28	29	30	31
TOK		.68	.05				.12	.25				.13	.13	.02	.09	
TOK D O T		*	*	*	.46		T	.37	*	*	*	.02	.06	.08		
TWO RIVERS	.06	.56	.07	.06	.11	T	T	.75	.01		.04	.02	T	.05	.03	
UNIVERSITY EXP STA		.46	.35	T	.10			.21	.28	.57	.01	T	T	.15	T	
WHITESTONE FARMS	.03	.73	T	T				.91	T		T	.03	.52	.45	T	
WISEMAN		1.17	.01				.01	.05	T		.02	.01	.10	.10		.20
WOODSMOKE	.31	.70	.02		.04	T		.71				.28	.05	T		
ARCTIC DRAINAGE 09																
BARROW WSO AIRPORT //								T		T			.08	T	.03	
COLVILLE VILLAGE			T					T	T	T				.04	.02	.03
KOTZEBUE WSO AIRPORT //	.08	.03	.38	.02	T		.44	T	T	T	.01		T	T		
KUPARUK				T				T	.01	.01				.01	T	.38
NOATAK	-	-	-	-	-	-	-	-	-	-	-	-	-	-	-	-
PRUDHOE BAY					T			T	.01	T		T		.01	.07	.11
UMIAT														T		.05

ALASKA
JULY 1998

TOTAL SNOWFALL AND NUMBER OF DAYS WITH ONE INCH OR MORE ON GROUND

STATION	JUL		AUG		SEP		OCT		NOV		DEC		JAN		FEB		MAR		APR		MAY		JUN		TOTAL		TOTAL PRECIPITATION
	SNOWFALL	1 IN ON GD	SNOWFALL	1 IN ON GD	SNOWFALL	1 IN ON GD	SNOWFALL	1 IN ON GD	SNOWFALL	1 IN ON GD	SNOWFALL	1 IN ON GD	SNOWFALL	1 IN ON GD	SNOWFALL	1 IN ON GD	SNOWFALL	1 IN ON GD	SNOWFALL	1 IN ON GD	SNOWFALL	1 IN ON GD	SNOWFALL	1 IN ON GD	SNOWFALL	1 IN ON GD	
ALASKA																											
SOUTHEASTERN 01																											
ANNETTE WSO AIRPORT //R																											
AUKE BAY																											
ELFIN COVE																											
GLACIER BAY																											
GUSTAVUS																											
HAINES																											
HAINES 40 NW																											
HOONAH																											
JUNEAU 2																											
JUNEAU AP R																											
LITTLE PORT WALTER																											
PETERSBURG 1																											
PORT ALEXANDER																											
SOUTH COAST 02																											
CANNERY CREEK																											
CHINIAK																											
COOPER LAKE PROJECT																											
CORDOVA NORTH																											
CORDOVA FAA AP //R																											
KITOI BAY																											
KODIAK WSO AIRPORT																											
MAIN BAY																											
MOOSE PASS 3 NW																											
OUZINKIE																											
PORT SAN JUAN																											
SEWARD																											
SEWARD 9 NW																											
SEWARD 19 N																											
VALDEZ WSO																											
WHITTIER																											
YAKUTAT WSO AIRPORT R																											
SOUTHWESTERN ISLANDS 03																											
COLD BAY WSO AIRPORT R																											
DUTCH HARBOR																											
COPPER RIVER 04																											
GLENNALLEN KCAM																											
GULKANA FAA/AMOS																											
LAKE SUSITNA																											
MCCARTHY 3 SW																											
NABESNA																											
PAXSON																											
SILVER LAKE																											
SLANA																											
SNOWSHOE LAKE																											
TONSINA																											
COOK INLET 05																											
ALASKA PACIFIC UNIVERS																											
ALYESKA																											
ANCHORAGE FORECAST OFC																											
ANCHORAGE WSCMO AP R																											
ANDERSON LAKE																											

ALASKA
JULY 1998

TOTAL SNOWFALL AND NUMBER OF DAYS WITH ONE INCH OR MORE ON GROUND

STATION	JUL		AUG		SEP		OCT		NOV		DEC		JAN		FEB		MAR		APR		MAY		JUN		TOTAL		TOTAL PRECIPITATION	
	SNOWFALL	1 IN ON GD	SNOWFALL	1 IN ON GD	SNOWFALL	1 IN ON GD	SNOWFALL	1 IN ON GD	SNOWFALL	1 IN ON GD	SNOWFALL	1 IN ON GD	SNOWFALL	1 IN ON GD	SNOWFALL	1 IN ON GD	SNOWFALL	1 IN ON GD	SNOWFALL	1 IN ON GD	SNOWFALL	1 IN ON GD	SNOWFALL	1 IN ON GD	SNOWFALL	1 IN ON GD		TOTAL
BENS FARM																												
BIG RIVER LAKES	-	-																										
CASWELL 5 N																												
CHULITNA RIVER LODGE					1.2	0																						
COOPER LANDING 6 W																												
EAGLE RIVER 5 SE																												
EKLUTNA PROJECT																												
FT RICHARDSON W T P																												
GLEN ALPS					2.0	-																						
HALIBUT COVE																												
HAYES RIVER																												
HOMER WSO AIRPORT																												
HOMER 8 NW																												
HOMER 9 E																												
KENAI FAA AIRPORT																												
KENAI 9 N																												
LAZY MOUNTAIN																												
MATANUSKA AGRI EXP STN																												
MIRROR LAKE SCOUT CAMP																												
PALMER IAS																												
PUNTILLA																												
SKWENTNA																												
SUTTON 2 E																												
TAHNETA PASS																												
TALKEETNA WSCMO AP																												
TRAPPER CREEK 7 SW																												
TUTKA BAY LAGOON																												
WASILLA 3 S																												
WHITES CROSSING																												
WILLOW WEST																												
BRISTOL BAY 06																												
DILLINGHAM FAA AIRPORT R																												
ILIAMNA FAA AP																												
INTRICATE BAY																												
KING SALMON WSO AP //R																												
PORT ALSWORTH																												
WEST CENTRAL 07																												
BETHEL WSO AIRPORT																												
NOME WSO AIRPORT R																												
UNALAKLEET WSO AIRPORT																												
INTERIOR BASIN 08																												
ALLAKAKET																												
BETTLES FAA AIRPORT																												
BIG DELTA FAA/AMOS AP																												
CANTWELL 2 E																												
CENTRAL NO 2																												
CHANDALAR LAKE																												
CHICKEN																												
CIRCLE CITY																												
CLEAR 4 N																												
COLDFOOT																												
COLLEGE OBSERVATORY																												
COLLEGE 5 NW																												
CRESTLINE																												

TOTAL SNOWFALL AND NUMBER OF DAYS WITH ONE INCH OR MORE ON GROUND

STATION	JUL		AUG		SEP		OCT		NOV		DEC		JAN		FEB		MAR		APR		MAY		JUN		TOTAL		TOTAL PRECIPITATION
	SNOWFALL	1 IN ON GD	SNOWFALL	1 IN ON GD	SNOWFALL	1 IN ON GD	SNOWFALL	1 IN ON GD	SNOWFALL	1 IN ON GD	SNOWFALL	1 IN ON GD	SNOWFALL	1 IN ON GD	SNOWFALL	1 IN ON GD	SNOWFALL	1 IN ON GD	SNOWFALL	1 IN ON GD	SNOWFALL	1 IN ON GD	SNOWFALL	1 IN ON GD	SNOWFALL	1 IN ON GD	
DELTA DAIRAIRE							M13.3	-	M 7.5	-	M 7.2	-	.5	-	M 3.9	-	M .1	-	-	-	2.0	-	-	-	M 34.5	M	7.90
DELTA 5 NE							M17.6	-	7.9	30	7.4	31	.9	31	4.7	28	.5	23	.2	0	1.2	1	-	-	M 40.4	M144	10.52
DELTA JUNCTION 20 SE							19.9	26	9.8	-	7.5	-	1.1	-	3.7	-	1.3	-	.5	-	-	-	-	-	M 43.8	M 26	6.52
DRY CREEK	R						28.9	-	11.9	30	7.5	31	5.7	31	5.9	28	1.2	31	.5	21	.5	-	-	M 62.1	M172	11.47	
EAGLE							24.0	23	10.5	30	22.5	-	1.0	-	10.0	28	2.5	31	-	19	1.5	-	-	M 72.0	M131	15.54	
EIELSON FIELD							20.3	27	9.0	30	M12.5	31	1.0	31	5.3	28	.9	23	-	-	.5	0	-	M 49.5	M170	7.34	
ESTER 5 NE							-	-	-	-	11.9	31	1.9	31	5.4	28	.9	31	M 1.1	-	M .0	0	0	M 21.2	M121	M	
FAIRBANKS WSO AIRPORT	R						19.3	16	7.6	30	M13.1	31	1.3	31	3.2	28	M .9	31	.5	9	.1	0	M 46.0	M 176	6.96		
FAIRBANKS MIDTOWN							-	-	-	-	-	-	1.2	31	M 2.0	28	.4	31	T	4	T	0	M 3.6	M 94	M		
FAREWELL LAKE							16.7	28	11.4	26	15.0	31	1.8	31	7.5	28	8.8	31	23.5	15	12.3	5	-	M 97.0	M195	M 11.29	
FORT KNOX MINE							-	-	-	-	M 9.2	31	1.4	-	M 3.0	-	M 1.6	24	M .0	-	.3	0	-	M 15.5	M 55	M	
FOX 2 SE			M .0	-			23.1	28	M 5.4	30	10.5	31	2.1	31	2.3	28	1.0	-	4.0	13	-	-	M 48.4	M161	9.20		
GALENA							2.1	8	10.1	30	15.0	31	5.7	31	.7	28	1.3	31	T	11	-	-	M 34.9	M 170	9.68		
GILMORE CREEK							16.4	28	5.5	30	8.0	31	.7	31	2.8	28	.9	31	2.0	-	-	-	M 36.3	M179	10.36		
GOLDSTREAM							M 7.5	-	M 4.5	30	-	-	T	31	4.1	28	T	-	M 2.0	-	2.0	-	-	M 20.1	M 89	8.82	
HEALY 2 NW							M33.0	27	M14.5	30	M10.3	31	.7	31	4.5	28	1.0	31	16.0	11	-	6	M 80.0	M 195	17.10		
ILLINOIS CREEK							M .0	-	M12.0	-	M13.5	-	11.5	-	4.5	-	M 4.3	-	12.0	-	-	-	-	M 57.8	M	M 14.45	
KEYSTONE RIDGE							28.6	29	8.1	30	10.9	31	2.1	31	5.0	28	2.7	31	2.5	27	5.7	2	-	M 65.6	M 209	13.35	
LITTLE CHENA #3							18.3	28	6.9	30	10.4	31	1.3	31	1.8	28	.6	31	3.1	17	M .0	0	-	M 42.4	M196	8.01	
LIVENGOOD							-	-	-	-	7.0	-	T	-	-	-	5.5	-	-	-	-	-	-	M 12.5	M	M	
MANLEY HOT SPRINGS							M11.1	-	M 5.3	-	12.1	-	-	-	-	-	-	-	-	-	-	-	-	M 28.5	M	M 9.85	
MCGRATH WSO AIRPORT	R						5.0	7	21.2	30	12.0	31	12.3	31	.5	28	2.4	31	1.2	14	1.2	0	-	M 55.8	M 172	11.16	
MCKINLEY PARK							M28.1	28	10.1	30	8.8	31	2.0	31	2.5	28	T	31	11.0	30	4.4	9	-	M 66.9	M 218	14.17	
MILE 39 STEESE							-	-	-	-	-	-	-	-	2.3	28	.4	31	T	7	M 1.5	-	-	M 4.2	M 66	M	
MINCHUMINA							10.8	12	-	-	M14.6	-	2.3	31	4.0	28	M .4	31	-	-	1.5	1	-	M 33.6	M103	M 11.91	
MINERAL LAKES							-	-	1.1	-	11.5	-	2.8	-	-	-	-	-	-	M 6.0	-	-	-	M 21.4	M	M 12.15	
MOOSE CREEK							M18.7	-	M 2.0	-	-	-	.5	31	1.7	28	.5	-	.5	8	.2	0	-	M 24.1	M 67	6.33	
NENANA MUNICIPAL AP							-	-	-	-	-	-	T	-	1.8	28	T	-	-	-	-	-	-	M 1.8	M 28	M	
NORTH POLE							14.8	26	6.9	30	9.0	31	.8	31	2.1	28	.7	31	1.5	-	T	0	-	M 35.8	M177	6.87	
NORTHWAY FAA AIRPORT							12.4	25	2.6	30	5.8	31	3.2	31	6.3	28	8.1	31	T	17	1.0	1	-	M 39.4	M 194	8.70	
NULATO							4.2	-	16.5	-	M11.4	-	8.0	-	-	-	-	-	-	-	-	-	-	M 40.1	M	M 15.38	
PEARL CREEK							M16.2	-	7.3	-	-	-	1.4	31	3.5	28	.3	31	-	-	T	-	-	M 28.7	M 90	M 6.46	
PORT ALCAN							-	-	-	-	-	-	-	-	M .0	-	21.0	-	-	-	-	-	-	M 21.0	M	M	
SALCHA							23.9	28	7.0	30	11.5	31	1.0	31	4.0	28	T	31	-	-	T	-	-	M 47.4	M179	M 6.13	
SILVER BIRCH ESTATES							18.2	28	6.9	30	11.6	31	1.0	31	2.7	28	.6	31	2.6	13	.3	0	-	M 43.9	M 192	10.35	
TANANA FAA AIRPORT							M10.3	-	M 5.2	30	16.1	31	1.2	31	1.4	28	.7	31	.2	4	T	0	-	M 35.1	M155	10.86	
TOK							M 9.6	-	M 5.9	30	6.5	31	2.1	-	5.0	28	2.0	31	M 1.0	14	-	-	-	M 32.1	M134	9.75	
TOK D O T							-	-	M 5.0	30	M 7.9	-	2.5	-	M 3.9	-	1.9	-	9	M .0	-	-	-	M 21.2	M 39	M 11.29	
TWO RIVERS							19.5	28	7.1	30	8.4	31	.6	-	1.0	28	.4	31	T	17	-	-	-	M 37.0	M165	9.70	
UNIVERSITY EXP STA							13.9	23	6.7	30	8.8	-	1.5	31	3.7	28	T	31	.5	4	-	-	-	M 35.1	M147	9.62	
WHITESTONE FARMS							16.4	27	7.2	30	7.0	31	.8	31	4.8	28	.3	31	.2	0	1.4	0	-	M 38.1	M 178	10.59	
WISEMAN							6.3	29	14.4	30	8.9	31	1.2	31	3.4	28	.1	31	M 8.1	21	T	5	-	M 42.4	M 206	17.85	
WOODSMOKE							17.4	24	5.7	30	8.5	31	-	-	2.2	28	.9	31	1.3	15	.3	0	-	M 36.3	M159	7.70	
ARCTIC DRAINAGE 09																											
BARROW WSO AIRPORT //	T	0	T	0	3.8	1	19.1	31	5.0	30	3.0	31	.5	31	1.5	28	1.3	31	3.9	30	2.2	23	-	M 40.3	M236	4.85	
COLVILLE VILLAGE			M .0	0	1.1	2	16.7	31	6.0	30	6.0	31	1.3	31	3.3	28	1.5	31	5.0	30	2.7	29	1.4	1	M 45.0	M 244	4.94
KOTZEBUE WSO AIRPORT //					7.5	17	12.6	30	5.2	31	3.2	31	3.2	31	4.9	28	2.6	31	10.5	30	3.1	17	T	0	M 49.6	M 215	15.31
KUPARUK		0	T	0	3.8	0	18.6	31	10.2	30	4.7	31	1.6	31	1.3	28	1.9	31	2.5	30	.8	24	T	0	M 45.4	M 236	5.42
NOATAK					9.8	-	M23.3	30	M 3.9	-	M 9.6	-	M 1.9	-	5.1	28	6.7	31	7.3	30	4.3	17	-	-	M 70.3	M136	M 8.03
PRUDHOE BAY					.4	0	15.5	31	11.3	30	9.2	31	M 2.2	31	1.7	28	T	31	T	30	T	10	T	0	M 40.3	M 222	6.68
UMIAT					T	0	8.3	28	M 6.7	30	4.9	31	2.7	31	3.0	28	1.4	31	2.0	30	-	-	-	-	M 29.0	M209	M 6.66

This page intentionally left blank.

ALASKA
JULY 1998

DAILY TEMPERATURES (°F)

STATION	OB. TIME	MAX/MIN	DAY OF MONTH														
			1	2	3	4	5	6	7	8	9	10	11	12	13	14	15
ALASKA SOUTHEASTERN ANNETTE WSO AIRPORT 01	MID	MAX	73	79	74	62	57	60	60	67	63	60	56	60	58	67	60
		MIN	54	54	56	52	54	52	51	48	54	54	51	52	51	49	53
AUKE BAY	17	MAX	75	75	76	78	64	66	54	61	60	60	63	65	62	64	68
		MIN	54	53	52	54	56	52	48	49	49	51	52	48	49	49	51
BEAVER FALLS	12	MAX	77	83	78	65	60	66	61	70	66	61	58	66	59	73	63
		MIN	57	57	57	53	54	54	50	50	54	55	53	52	51	51	52
CRAIG	08	MAX															
		MIN															
ELFIN COVE	15	MAX							52	53	57	57	58	62	62	58	60
		MIN							49	50	48	51	49	48	46	49	51
GLACIER BAY	08	MAX		69	71	71	72	59	60	61	60	61	61	63	69	60	60
		MIN		43	43	46	45	48	47	45	46	49	47	43	44	44	44
GUSTAVUS	15	MAX	63	65	65	69	60	65	55	59	59	62	60	64	63	61	64
		MIN	50	51	50	49	50	48	48	49	50	51	50	49	49	51	49
HAINES	14	MAX															
		MIN															
HAINES 40 NW	07	MAX	76	82	82	85	83	65	65	62	62	69	60	67	70	60	58
		MIN	46	45	46	47	51	53	48	49	47	47	51	49	49	50	47
HIDDEN FALLS HATCHERY	17	MAX															
		MIN															
HOONAH	15	MAX	74	71	75	75	70	60	60	60	63	65	61	65	66	62	64
		MIN	47	48	46	48	54	51	50	51	50	53	54	50	47	53	48
JUNEAU 2	10	MAX	71	78	77	80	74	63	55	53	62	60	62	71	62	67	69
		MIN	66	70	66	67	57	50	52	53	53	50	50	55	55	58	50
JUNEAU AP	MID	MAX	75	74	78	79	64	58	55	61	60	61	63	65	62	60	68
		MIN	50	48	49	51	56	51	50	48	48	50	52	48	47	51	52
KETCHIKAN	MID	MAX															
		MIN															
LITTLE PORT WALTER	17	MAX															
		MIN															
PETERSBURG 1	MID	MAX															
		MIN															
PORT ALEXANDER	15	MAX	73	76	72	73	60	57	56	61	62	62	55	57	62	65	65
		MIN	48	48	48	47	50	50	49	51	52	50	49	50	50	50	34
		OBS															52
SITKA FAA JAPONSKI AP	MID	MAX															
		MIN															
SKAGWAY 2	16	MAX															
		MIN															
WRANGELL AIRPORT	MID	MAX	70	72	75	73	68	63	57	68	65	63	63	65	63	65	65
		MIN	54	54	55	52	55	52	52	54	55	52	55	52	52	51	52
SOUTH COAST 02																	
BIG BAY RANGER STATION	09	MAX	56	58	52	54	57	54	60	61	56	57	56	57	61	62	62
		MIN	46	47	47	46	46	46	47	48	49	48	49	46	51	52	50
CANNERY CREEK	12	MAX	69	57	62	67	58	54	55	62	61	63	62	58	69	71	60
		MIN	50	46	48	50	49	47	46	45	46	46	50	43	43	45	49
CHINIYAK	SS	MAX	57	52	55	52	66	62	60	59	57	58	54	67	73	72	72
		MIN	46	47	49	46	43	43	50	44	47	47	46	49	53	46	46
COOPER LAKE PROJECT	15	MAX	68	61	60	65	64	60	60	60	62	65	65	68	69	72	72
		MIN	48	46	47		48	48	45	47	45	46	48	43	45	45	48
CORDOVA NORTH	14	MAX	66	67		64	59	58	59	58	58	61	60	64	63	65	65
		MIN	50	51		54	55	49	49	49	50	50	54	49	48	52	52
CORDOVA FAA AP	MID	MAX	55	58	62	59	58	55	58	56	62	60	60	67	68	55	62
		MIN	49	48	49	51	48	47	44	47	48	48	44	38	40	49	48
KITOI BAY	16	MAX	56	57	58	58	61	60	61	62	61	60	62	61	69	72	69
		MIN	45	42	46	45	43	46	45	47	45	48	42	42	50	43	44
KODIAK WSO AIRPORT	MID	MAX	56	50	54	51	57	57	58	56	55	55	56	58	64	62	56
		MIN	48	48	49	47	46	47	47	45	49	49	52	47	52	48	49
MAIN BAY	10	MAX	70	58	57	60	56	56	56	57	58	59	61	58	67	72	60
		MIN	54	51	51	53	54	49	48	48	48	47	52	44	46	47	52
MOOSE PASS 3 NW	16	MAX	69	62	66	68	64	59	64	61	64	66	67	65	70	77	71
		MIN	52	49	49	50	52	48	47	48	46	45	50	39	38	41	42
OUZINKIE	07	MAX	54	55	51	53	50	50	57	54	54	56	54	60	65	64	64
		MIN	47	47	47	47	45		45	46	48	49	46	47	46	44	44
PORT SAN JUAN	12	MAX	65	57		63	58	55	58	59	61	67	60	64	67	62	62
		MIN		50		54	53	47	49	40	50	52	46	34	34	53	53
SEWARD	18	MAX															
		MIN															
SEWARD 9 NW	17	MAX	68	61	57	64	62	60	64	64	66	68	66	66	70	72	61
		MIN	48	46	46	42	44	44	44	44	44	48	48	39	38	37	48
SEWARD 19 N	07	MAX	69	57	57	59	63	60	56	57	60	61	62	62	66	72	71
		MIN	45	47	47	49	51	47	46	45	44	47	47	43	45	44	44
VALDEZ WSO	MID	MAX	59	65	68	60	57	57	63	58	63	65	60	67	70	64	62
		MIN	52	49	52	52	50	51	49	47	47	49	50	47	46	47	49
WHITTIER	16	MAX	57	59	61	56	55	54	59	62	64	64	61	63	68	63	59
		MIN	51	49	50	51	51	50	48	49	49	48	50	45	50	48	51
YAKUTAT WSO AIRPORT	MID	MAX	61	59	59	59	56	54	52	54	58	57	58	61	59	55	57

ALASKA
JULY 1998

DAILY TEMPERATURES (°F)

STATION	DAY OF MONTH																AVERAGE
	16	17	18	19	20	21	22	23	24	25	26	27	28	29	30	31	
ALASKA																	
SOUTHEASTERN 01																	
ANNETTE WSO AIRPORT	63	62	62	60	59	68	61	59	57	66	75	78	77	73	72	64	64.9
	48	50	52	53	55	54	57	55	55	54	56	60	59	57	55	53	53.5
AUKE BAY	68	66	65	64	70	65	65	64	56	64	70	70	69	69	68	70	66.3
	52	48	49	53	53	54	53	52	51	52	52	51	50	50	46	50	51.1
BEAVER FALLS	69	64	65	61	62	69	64	60	60	70	79	80	81	77	74	67	68.0
	48	53	52	54	54	55	57	56	56	56	55	58	59	56	53	54	54.1
CRAIG																	M
																	M
ELFIN COVE	61	57	61	60	60	61	57	57	54	57	55	57	58	57	58	58	57.9
	50	53	56	54	50	49	53	52	52	52	52	50	52	53	47	52	50.7
GLACIER BAY	62	64	66	68	68	62	63	64	64	64	65	66	69	65	63	70	64.7
	40	40	43	49	47	48	47	45	46	48	48	48	46	48	41	45	45.5
GUSTAVUS	63	60	65	63	64	61	60	59	57	58	63	60	62	62	65	64	61.9
	48	50	49	52	46	48	53	47	50	51	52	48	48	47	47	50	49.4
HAINES																	M
																	M
HAINES 40 NW	60	62	67	68	72	72	60	65	61	59	69	71	77	75	71	74	68.7
	47	39	42	49	52	52	52	46	49	50	46	44	48	42	40	43	47.3
HIDDEN FALLS HATCHERY																	M
																	M
HOONAH	64	64	64	64	66	63	62	61	60	62	68	68	68	66	70	70	65.5
	52	46	53	53	51	55	54	51	53	54	53	53	46	49	45	47	50.5
JUNEAU 2	70	62		67		68	61	59	58	65	72	74	73	67			66.7
	54	51		55		58	52	52	54	58	62	67	53	57			56.5
JUNEAU AP	65	63	66	64	69	60	63	58	56	63	71	70	70	66	69	69	65.3
	47	43	49	52	55	53	52	51	53	53	52	47	46	46	42	47	49.6
KETCHIKAN																	M
																	M
LITTLE PORT WALTER																	M
																	M
PETERSBURG 1																	M
																	M
PORT ALEXANDER	64	68	61	62	58	55	58	60	56	67	71	71	71	69	67	66	63.9
		47	50	51	51	52	50	51	50	52	50	48	47	44	44	45	48.6
SITKA FAA JAPONSKI AP																	M
																	M
SKAGWAY 2																	M
																	M
WRANGELL AIRPORT	64	64	67	66	67	68	66	65	64	63	69	69	72	72	66	66	66.5
	54	52	52	54	53	57	55	55	54	54	53	52	54	55	52	52	53.4
SOUTH COAST 02																	
BIG BAY RANGER STATION	54	58	60	59	59	56	56	56	58	56	59	56	61	62	62	65	58.1
	48	47	48	50	51	51	51	50	47	48	49	48	50	50	51	53	48.7
CANNERY CREEK	59	61	60	65	65	63	57	54	62	63	54	56	61	67	68	66	61.6
	50	50	43	49	50	50	50	47	46	46	46	47	42	43	44	44	46.8
CHINIYAK	55	60	60	57	53	56	54				64		71	66	73		60.5
	50	42	42	51	51	51	50				47		43	47	50		47.2
COOPER LAKE PROJECT	60	62	62	64	65	62	60	61	61	62	58	61	65	69	74	77	64.1
	45	44	43	44	52	49	49	47	43	57	43	46	43	46	45	46	46.4
CORDOVA NORTH	60	58	62	66	67	65	65	56	58	59	57	61	65	65	64	65	62.0
	57	51	49	49	54	53	52	50	50	53	51	50	51	49	52	52	51.2
CORDOVA FAA AP	60	59	64	69	67	59	55	54	61	55	61	62	66	66	65	71	60.9
	49	47	42	39	48	53	49	48	48	50	45	43	37	40	46	41	45.9
KITOI BAY	58	58	62	59	58	58	50	59	59	56	65	68	68	71	73	80	62.2
	48	48	45	47	50	50	47	48	48	49	43	45	45	46	47	47	46.0
KODIAK WSO AIRPORT	54	57	58	56	53	55	56	57	60	60	60	60	67	67	70	76	58.4
	50	50	45	52	51	51	50	51	51	51	44	50	46	52	53	55	49.2
MAIN BAY	57	62	61	63	63	59	56	58	54	60	56	56	63	72	70	68	60.7
	51	51	47	47	55	54	53	52	51	52	46	51	45	46	46	48	49.6
MOOSE PASS 3 NW	64	67	59			69	59		64	60	61	67	71	73	76	81	66.6
	49	43	42			39	51		47	50	41	40	39	42	39	40	44.9
OUZINKIE	54	51	55	59	54	53	54	55	55	55	51	57	61	62	66	66	56.4
	49	49	47	48	50	51	50		50		45	44	48	50	52	52	47.7
PORT SAN JUAN	60	61	63		64	57	57	57	58	58	58	65	65	73	71	69	61.9
	51	53	41		48	55	53	51	51	47	49	49	44	42	49	43	47.7
SEWARD																	M
																	M
SEWARD 9 NW	67	67	68	72	60	59	60	60	65	65	64	64	72	74	73	76	65.6
	48	45	41	39	49	48	47	44	42	42	39	39	38	38	42	41	43.3
SEWARD 19 N	57	63	61	63	66	62	62	58	60	63	53	59	62	70	72	74	62.5
	47	47	42	42	45	56	51	47	44	45	43	44	43	43	46	45	45.8
VALDEZ WSO	64	57	67	69	65	60	57	56	65	54	60	64	69	71	70	76	63.3
	50	50	44	50	52	50	49	47	48	50	47	47	45	47	46	49	48.6
WHITTIER	63	61	63	68	59	56	55	54	57	55	59	63	64	68	68	72	61.0
	51	49	50	49	55	53	50	49	49	48	46	49	56	55	50	51	50.0
YAKUTAT WSO AIRPORT	58	60	62	64	65	56	55	54	55	58	59	61	59	62	60		58.3

ALASKA
JULY 1998

DAILY TEMPERATURES (°F)

STATION	OB. TIME	MAX/MIN	DAY OF MONTH														
			1	2	3	4	5	6	7	8	9	10	11	12	13	14	15
SOUTHWESTERN ISLANDS 03		MIN	49	51	45	43	51	49	49	49	47	49	50	48	48	50	48
COLD BAY WSO AIRPORT	MID	MAX	62	54	52	56	49	51	55	55	53	49	54	52	56	55	51
		MIN	48	47	46	46	43	45	48	45	45	45	46	46	46	46	48
DUTCH HARBOR	09	MAX	55	55	57	55	56	56	54	55	59	54	55	59	53	54	54
		MIN	45	46	46	46	45	45	46	45	46	46	46	47	46	46	46
ST PAUL ISLAND WSO AP	MID	MAX	48	50	55	49	49	48	50	49	50	50	49	50	49	50	51
		MIN	42	40	37	43	44	44	44	44	44	43	42	44	43	45	45
COPPER RIVER 04																	
GLENNALLEN KCAM	10	MAX	82	77	79	83	76	73	68	64	62	70	74	67	68	75	75
		MIN	50	35	37	50	41	50	47	28	33	40	48	45	33	44	48
GULKANA FAA/AMOS	21	MAX	76	77	80	75	70	67	62	63	69	72	64	66	73	75	68
		MIN	53	46	46	53	44	50	46	34	34	37	48	46	37	43	49
LAKE SUSITNA	17	MAX	78	74	75	75	72	63	55	65	66	70	70	66	71	76	72
		MIN	46	51	48	51	44	50	45	39	43	45	48	48	45	47	50
MCCARTHY 3 SW	18	MAX	81	81	85	84	77	64	68	63	73	72	67	71	74	72	67
		MIN	46	37	36	36	36	49	44	40	30	45	46	41	40	43	47
NABESNA	14	MAX	74	77	83	79	75	59	57	54	65	62	60	63	65	64	66
		MIN	43	43	55	50	43	40	41	31	50	45	45	43	37	47	45
PAXSON	20	MAX	69	71	77	76	75	60	53	61	61	66	63	69	68	67	67
		MIN	44	35	35	44	38	45	42	35	33	34	43	49	40	42	42
SILVER LAKE	07	MAX	82	76	78	82	76	68	64	64	57	71	71	67	71	75	65
		MIN	51	42	41	41	42	51	47	38	35	43	43	48	44	44	49
SLANA	19	MAX	78	74	82	78	76	64	61	60	68	68	68	67	71	72	70
		MIN	51	44	43	50	44	49	45	36	35	44	46	46	38	44	50
SNOWSHOE LAKE	07	MAX	79	69	72	74	73	64	55	53	63	65	67	60	60	71	73
		MIN	35	34	35	34	35	42	42	41	37	38	45	42	33	32	47
TONSINA	07	MAX	83	79	79	83	73	67	67	66	60	72	72	68	69	75	73
		MIN	46	42	39	55	45	48	45	36	35	37	46	46	41	41	43
COOK INLET 05																	
ALASKA PACIFIC UNIVERS	09	MAX	75	65	63	68	67	67	65	59	63	64	63	60	69	72	72
		MIN	53	51	53	57	54	50	46	43	45	46	52	52	45	48	54
ALYESKA	06	MAX	75	66	64	67	65	64	58	63	63	66	65	62	63	68	71
		MIN	47	50	50	51	51	50	48	46	46	45	45	43	45	47	47
ANCHORAGE FORECAST OFC	MID	MAX	63	62	68	66	70	57	66	60	64	63	62	60	68	73	59
		MIN	52	52	54	55	53	52	50	49	47	47	53	46	45	47	43
ANCHORAGE WSCMO AP	MID	MAX	62	61	68	64	68	65	64	58	63	61	60	57	64	70	59
		MIN	53	51	54	56	53	51	50	49	47	47	53	46	44	47	53
ANDERSON LAKE	08	MAX	76	67	59	63	71	65	59	62	64	64	62	57	61	66	72
		MIN	52	49	52	53	55	49	46	44	42	44	45	49	42	43	47
BENS FARM	18	MAX	72	69	69	73	71	65	61	65	67	67	64	63	70	75	68
		MIN	54	52	53	58	52	51	50	50	49	44	50	50	44	47	53
BIG RIVER LAKES	21	MAX	64	60	60	70	64	65	63	63	59	62	59	72	76	64	64
		MIN	50	47	49	53	51	49	41	45	45	41	47	49	45	49	49
CASWELL 5 N	07	MAX															
		MIN															
CHULITNA RIVER LODGE	20	MAX	67	58	68	74	68	61	52	64	65	74	61	62	72	80	66
		MIN	52	44	44	52	53	46	46	38	41	39	43	44	41	43	50
COOPER LANDING 6 W	08	MAX	77	69	64	64	63	65	63	51	64	58	67	71	73	78	78
		MIN	49	48	49	52	52	48	43	47	41	49	39	46	37	51	51
EAGLE RIVER 5 SE	18	MAX	77	65	67	71	67	62	62	62	62	64	63	61	70	74	74
		MIN	51	50	52	56	51	49	45	45	44	41	51	49	46	46	53
EKLUTNA PROJECT	16	MAX															
		MIN															
FT RICHARDSON W T P	08	MAX	76	64	64	64	66	66	60	61	57	61	63	62	58	68	71
		MIN	49	48	49	54	51	48	49	47	42	44	51	50	44	48	53
GLEN ALPS	07	MAX	68	61	53	62	59	62	54	55	49	56	57	54	50	61	64
		MIN	46	43	44	48	48	43	45	42	40	40	45	46	39	42	48
HALIBUT COVE	09	MAX															
		MIN															
HAYES RIVER	16	MAX	76	64	60	66	69	64	60	52	56	67	66	66		73	
		MIN	51	48	48	57	50	47	47	45	43	41	44	46		44	
HOMER WSO AIRPORT	MID	MAX	57	56	61	58	61	60	59	54	58	62	62	59	64	64	60
		MIN	50	50	51	50	50	45	44	49	49	50	50	49	43	43	52
HOMER 8 NW	18	MAX	54	51	55	58	60	54	57	48	52	54	56	56	64	67	56
		MIN	43	44	46	45	44	42	42	45	44	44	46	45	44	46	47
HOMER 9 E	18	MAX	61	56	60	62	62	61	61	57	56	61	62	64	67	68	63
		MIN	47	47	49	49	47	42	42	47	46	46	48	43	43	42	51
HOUSTON	09	MAX	72	80				70	61	64	64	65			64	68	76
		MIN	46	50				50	41	46	46	40			37	43	52
KENAI FAA AIRPORT	MID	MAX	59	56	61	57	71	59	60	53	57	64	66	58	66	70	57
		MIN	50	50	52	49	51	50	46	50	48	46	47	51	42	42	52
KENAI 9 N	07	MAX															
		MIN															
LAZY MOUNTAIN	07	MAX	76	67	60	67	71	69	59	60	65	65	64	59	58	66	72
		MIN	51	49	50	52	49	48	46	47	45	39	44	47	43	44	48
MATANUSKA AGRI EXP STN	09	MAX	78		67	68	71	69	63	62	64	65	65	62	61	70	73
		MIN	54		52	56	51	50	47	49	49	42	50	49	41	45	53

ALASKA
JULY 1998

DAILY TEMPERATURES (°F)

STATION	DAY OF MONTH																AVERAGE
	16	17	18	19	20	21	22	23	24	25	26	27	28	29	30	31	
SOUTHWESTERN ISLANDS 03	46	43	43	47	53	51	51	50	49	52	51	50	46	43	39	44	47.9
COLD BAY WSO AIRPORT	56	57	52	55	60	62	60	53	55	59	55	56	57	54	53	61	55.1
DUTCH HARBOR	48	47	47	48	50	49	48	49	49	48	49	49	48	49	48	48	47.2
ST PAUL ISLAND WSO AP	54	52	55	57	53	62	58	69	52	51	52	53	52	55	54	55	55.3
COPPER RIVER 04	46	45	46	47	46	44	46	46	47	47	41	48	49	49	46	45	46.0
GLENNALLEN KCAM	48	50	51	58	58	55	49	53	58	52	52	51	54	53	51	51	51.3
GULKANA FAA/AMOS	44	44	44	48	43	42	46	46	48	48	46	48	47	48	47	47	44.5
LAKE SUSITNA	68	68	69	70	69	73	65	66	57	70	64	67	70	65	62	71	69.9
MCCARTHY 3 SW	49	47	32	47	31	31	40	31	33	33	45	31	37	39	34	35	39.5
NABESNA	66	63	68	69	71	64	60	66	68	63	60	69	64	61	71	74	68.2
PAXSON	48	48	35	47	35	35	44	44	41	50	46	35	37	41	36	38	42.8
SILVER LAKE	65	63	65	65	70	69	68	64	66	67	64	65	65	64	68	75	68.1
SLANA	48	47	46	48	39	38	47	45	42	34	44	44	41	45	46	43	45.1
SNOWSHOE LAKE	67	66	70	69	74	67	62	66	70	60	71	73	69	69	73	78	71.1
TONSINA	37	46	35	45	44	37	42	40	43	46	42	30	32	37	31	34	39.9
COOK INLET 05	63	57	67	67	67	67	55	59	64	65	59	70	59	58	65	65	64.8
ALASKA PACIFIC UNIVERS	39	38	44	42	42	42	45	43	40	42	38	46	43	41	39	48	42.9
ANCHORAGE FORECAST OFC	66	60	66	63	68	68	56	53	60	58	56	60	61	58	64	68	64.0
ANCHORAGE WSCMO AP	44	43	41	45	35	38	39	41	36	35	41	40	35	39	38	40	39.6
BIG RIVER LAKES	66	66	64	69	71	70	70	59	63	67	58	68	71	70	66	73	69.0
CASWELL 5 N	47	49	39	43	44	42	42	41	44	48	46	38	41	42	38	42	43.4
CHULITNA RIVER LODGE	65	61	68	61	71	71	57	64	67	65	61	67	62	62	69	73	67.8
COOPER LANDING 6 W	43	45	35	47	35	41	41	44	36	44	45	34	45	42	45	41	42.8
EAGLE RIVER 5 SE	61	62	60	65	62	63	59	61	62	62	63	62	55	51	66	63	63.7
EKLUTNA PROJECT	46	45	42	32	39	39	38	35	30	36	33	31	28	43	34	37	37.4
FT RICHARDSON W T P	65	71	67	70	71	74	68	60	66	69	66	68	70	65	61	71	69.9
GLEN ALPS	42	45	35	40	36	38	43	37	33	46	39	30	31	44	41	38	40.7
HAYES RIVER	60	68	64	67	68	68	64	63	69	70	63	63	62	68	68	74	66.0
HOMER WSO AIRPORT	52	53	45	51	51	54	54	46	46	54	49	51	45	48	46	53	49.9
HOUSTON	62	69	64	67	67	62	64	64	61	64	58	66	62	67	68	73	65.1
KENAI FAA AIRPORT	50	47	47	47	50	51	52	47	46	47	47	47	43	43	46	46	47.3
KENAI 9 N	70	63	67	68	68	65	63	68	70	62	66	65	68	70	74	76	65.9
LAZY MOUNTAIN	50	54	50	53	53	54	54	49	50	51	51	48	44	48	47	51	50.1
MATANUSKA AGR I EXP STN	68	62	65	67	66	63	61	66	67	61	62	62	66	67	70	72	64.2
	50	53	50	52	54	54	53	50	51	50	51	47	44	48	47	54	50.4
	60	67	64	65	68	65	62	62	65	67	62	65	64	64	73	72	64.9
	49	50	44	49	50	51	54	49	47	48	47	49	43	43	47	47	47.7
	69	67	71	67	69	69	65	70	72	69	66	66	67	69	76	78	68.7
	51	54	47	51	53	56	55	51	51	54	49	50	49	46	46	49	50.6
	69	70	72	65	64	65	57	70	56	62	72	72	76	76	80	80	66.4
	43	43	47	52	50	50	46	48	50	45	46	41	50	50	50	50	47.3
																	M
																	M
	65	58	67	63	72	67	65	53	54	57	64	64	66	71	72	78	65.4
	49	46	42	44	48	41	47	47	44	44	41	42	45	41	45	46	44.8
	66	64	63	71	66	62	69	69	59	65	63	71	72	76	76	76	66.5
	46	36	36	37	59	51	42	53	47	48	37	37	38	37	37	37	44.8
	66	67	69	68	67	67	63	67	66	69	63	60	68	68	75	76	67.1
	50	50	41	41	52	51	50	43	43	51	46	49	41	44	41	46	47.4
																	M
																	M
	57	66	61	66	64	65	62	60	66	68	63	62	60	65	65	72	64.0
	48	52	44	44	52	51	51	48	51	51	48	47	42	46	46	48	48.3
	54	60	57	58	58	58	56	55	57	59	53	55	55	59	59	66	57.5
	48	45	43	44	46	46	49	44	46	47	44	44	38	42	41	46	44.3
																	M
																	M
	58	62	64	65	67	67	66	60	55	61	61	61	71	70	75	76	64.8
	46	48	47	47	47	48	47	44	46	45	46	46	42	53	55	54	47.3
	60	59	63	66	61	65	63	61	63	57	58	59	61	62	64	64	60.7
	50	44	43	47	54	54	49	47	41	51	49	47	43	43	48	46	47.8
	58	58	57	62	66	60	58	58	58	58	53	57	62	64	67	70	58.3
	46	40	43	44	48	48	47	44	42	42	45	45	44	45	49	51	44.8
	62	64	63	66	60	65	61	63	64	59	61	63	68	69	70	70	62.6
	49	41	42	44	52	58	47	47	42	48		46	38	40	48	45	45.9
		76		70	71	71	65	66				70	63	55	75	75	M
		49		42	52	54	49	47				47	37	47	44	44	M
	65	58	65	69	67	59	65	67	67	56	62	60	64	69	59	74	62.6
	48	48	49	44	50	54	47	46	48	52	51	44	39	43	51	44	47.9
																	M
																	M
	60	66	64	67	66	69	69	60	65	67	66	63	61	63	69	70	65.3
	48	50	43	46	42	47	50	45	45	46	45	47	48	42	42	45	46.2
	60	68	65	69	67	71	70	65	67	70	66	67	64	65	67	74	67.1
	51	54	45	50	53	56	55	50	49	53	48	50	45	45	45	47	49.5

ALASKA
JULY 1998

DAILY TEMPERATURES (°F)

STATION	OB. TIME	MAX/MIN	DAY OF MONTH														
			1	2	3	4	5	6	7	8	9	10	11	12	13	14	15
MIRROR LAKE SCOUT CAMP	09	MAX	75	65	60	67	67	67	60	60	60	62	62	59	59	67	72
		MIN	51	50	50	50	52	48	46	46	47	45	47	50	44	44	50
PALMER IAS	09	MAX															
		MIN															
PUNTILLA	17	MAX	73	60	58	66	65	61	51	48	55	64	66	59	68	72	69
		MIN	42	44	44	48	46	47	44	42	42	35	39	47	44	37	39
SKWENTNA	16	MAX	80	63	67		70	65	60	59	63	67	64	62	73	79	79
		MIN	51	48	49			46	43	45	48	42	48	48	47	42	50
SUTTON 2 E	14	MAX	82	74	71	75	76	68	67	67	68	64	63	58	67	69	72
		MIN	52	49	44	54	52	51	41	48	42	37	49	47	46	41	49
TAHNETA PASS	08	MAX	73	65	63	67	63	63	53	54	57	61	62	52	60	67	72
		MIN	50	44	44	46	44	44	43	42	41	44	44	45	45	42	47
TALKEETNA WSCMO AP	20	MAX	66	62	71	72	66	59	56	62	65	64	61	59	70	78	64
		MIN	57	51	52	58	56	49	51	49	50	45	48	51	46	47	54
TRAPPER CREEK 7 SW	17	MAX	76	63	72	75	67	64	57	65	64	70	62	59	72	81	69
		MIN	55	51	50	54	54	48	48	48	48	42	46	50	42	45	52
TUTKA BAY LAGOON	15	MAX															
		MIN															
WASILLA 3 S	17	MAX	73	71	68	74	71	63	60	63	67	67	63	61	71	74	71
		MIN	51	54	53	57	51	50	47	43	48	43	51	49	40	44	53
WHITES CROSSING	20	MAX	75	66	69	70	70	62	61	65	67	67	61	61	71	79	69
		MIN	53	50	52	55	53	49	40	48	46	39	52	51	40	42	52
WILLOW WEST	10	MAX	77	77	60	69	68	64	64	60	62	65	65	62	59	76	61
		MIN	53	51	53	56	55	49		45	48	43	52	52	45	52	51
BRISTOL BAY 06																	
DILLINGHAM FAA AIRPORT	22	MAX															
		MIN															
ILIAMNA FAA AP	09	MAX															
		MIN															
INTRICATE BAY	17	MAX	58	57	60	64	58	65	64	63	55	61	71	68	67	76	75
		MIN	46	48	49	44	47	45	45	47	47	47	43	52	48	38	41
KING SALMON WSO AP	MID	MAX	65	65	65	58	62	57	66	54	55	61	75	59	63	69	66
		MIN	47	42	51	49	48	47	46	49	49	47	51	50	47	42	46
PORT ALSWORTH	18	MAX	66	60	59	65	63	64	68	58	54	64	72	68	69	75	75
		MIN	51	52	55	51	50	50	48	48	47	49	51	53	53	51	52
WEST CENTRAL 07																	
BETHEL WSO AIRPORT	MID	MAX	63	66	64	66	66	70	67	57	54	62	67	65	59	65	55
		MIN	53	49	47	49	53	51	52	48	46	44	49	48	50	52	50
NOME WSO AIRPORT	MID	MAX	57	45	55	61	64	67	61	58	62	58	54	51	55	52	61
		MIN	36	38	38	48	42	51	53	49	52	46	41	47	48	49	47
UNALAKLEET WSO AIRPORT	14	MAX	63	57				64	66	63	59	61			61	61	64
		MIN	52	50				48	59	55	50	50			45	52	50
INTERIOR BASIN 08																	
BEAVER	08	MAX						69	65	61	70	63	62	63			
		MIN						40	28	29	31	29	30	31			
		OBS					22										
BETTLES FAA AIRPORT	MID	MAX	80	63	69	77	82	71	71	64	70	69	61	70	69	72	76
		MIN	55	57	54	51	56	60	57	54	50	46	55	55	57	54	50
BIG DELTA FAA/AMOS AP	20	MAX	68	74	82	83	82	69	61	69	71	69	63	67	66	73	78
		MIN	51	54	54	58	59	54	51	48	53	53	53	53	53	51	58
CANTWELL 2 E	19	MAX	68	61	74	68	77	62	50	63	60	72	63	56	70	76	68
		MIN	40	44	33	51	40	47	45	43	44	30	48	46	46	34	52
CENTRAL NO 2	07	MAX	87	85	78	79	87	87	82	65	76	71	70	76	71	67	77
		MIN	51	55	44	51	61	58	52	43	49	42	50	52	52	46	47
CHANDALAR LAKE	17	MAX	79	74	69	72	83	83	73	60	64	70	62	62	66	69	75
		MIN	55	54	43	47	56	56	51	46	48	50	53	49	50	55	55
CHICKEN	08	MAX	81	82	82	91	85		91	88	68	72	74	80	82	80	81
		MIN	42	50	40	38	42		46	49	32	44	40	35	48	38	38
CIRCLE CITY	08	MAX	90	85	81	80	90	83				72	70	79			
		MIN	57	61	48	52	59	57				50	55	54			
COLLEGE OBSERVATORY	08	MAX	86	82	72	81	85	88	67	57	76	75	74	65	73	64	78
		MIN	59	53	49	62	57	63	51	47	50	53	54	55	54	47	52
COLLEGE 5 NW	08	MAX	84	80	69	79	83	86	67	56	73	71	71	61	70	61	75
		MIN	58	54	52	62	57	58	50	46	48	53	53	54	53	49	49
DELTA DAIRAIR	04	MAX		76	85	86	84	66	69	70	73	73	71	64	68	77	81
		MIN		45	47	54	52	49	48	45	44	49	50	50	44	48	44
DELTA 5 NE	MID	MAX	70	77	85	87	85	70	61	71	75	74	63	70	68	78	80
		MIN	48	45	49	52	50	55	51	46	46	46	52	53	52	42	48
DELTA JUNCTION 20 SE	07	MAX	85	72	78	80	86	82	67	61	72	75	68	65	72	69	74
		MIN	49	43	50	46	52	58	50	44	40	45	52	52	52	44	48
DRY CREEK	13	MAX	86	77	81	84	84	82	65	71	71	80	70	68	74	78	76
		MIN	49	43	50	48	44	56	50	42	40	50	52	50	52	42	42
EAGLE	07	MAX	87	83	83	84	92	85	78	67	75	77	72	76	73	73	79
		MIN	58	53	56	55	57	52	54	46	50	52	53	44	51	46	50
EIELSON FIELD	MID	MAX	79	74	83	83	88	70	69	76	76	72	63	72	65	79	85
		MIN	59	57	51	59	55	57	53	48	55	51	53	57	53	48	55
ESTER 5 NE	08	MAX	83	79	80	85	86	71	61	76	75	75	62	73	64	78	83
		MIN	55	49	39	49	49	57	50	39	50	45	49	54	52	38	55
FAIRBANKS WSO AIRPORT	MID	MAX	79	71	79	83	87	70	59	74	73	74	63	71	64	77	83

ALASKA
JULY 1998

DAILY TEMPERATURES (°F)

STATION	DAY OF MONTH																AVERAGE
	16	17	18	19	20	21	22	23	24	25	26	27	28	29	30	31	
MIRROR LAKE SCOUT CAMP	57	64	62	67	67	70	64	62	63	66	61	62	62	65	64	72	64.2
PALMER IAS	51	51	47	47	47	51	52	47	46	46	47	47	45	45	46	46	47.8 M M
PUNTILLA	56	56	63	63	64	64	61	59	50	53	58	59	64	65	69	75	61.7
SKWENTNA	47	42	46	39	43	42	39	42	43	44	42	43	37	45	40	42	42.5
SUTTON 2 E	65	68	70	69	73	73	69	61	58	60	62	66	71	75	76	82	68.3
TAHNETA PASS	48	42	45	50	45	48	45	43	45	44	46	46	39	39	50	50	45.9
TALKEETNA WSCMO AP	64	67	65	69	65	71	73	66	67	68	66	65	62	65	76	80	68.7
TRAPPER CREEK 7 SW	47	49	39	48	42	46	50	46	44	42	45	47	40	43	42	42	45.8
TUTKA BAY LAGOON	59	61	61	64	61	65	63	59	60	63	63	59	59	56	53	63	61.3
WASILLA 3 S	46	45	44	44	35	40	45	44	37	37	35	44	43	43	44	42	43.0
WHITES CROSSING	66	65	68	66	71	69	60	59	60	61	61	63	69	72	77	78	65.8
WILLOW WEST	54	53	51	54	51	50	52	51	49	50	52	44	47	48	47	48	50.6
BRISTOL BAY 06	64	70	69	68	74	73	64	58	58	59	60	60	65	71	73	77	67.1
DILLINGHAM FAA AIRPORT	52	48	50	50	48	47	49	49	52	47	47	49	50	39	43	43	48.3 M M
ILIAMNA FAA AP	71	69	69	69	73	70	66	70	73	65	66	67	69	68	75	74	68.7
INTRICATE BAY	51	45	55	51	53	55	52	46	48	52	47	47	44	46	44	45	48.9
KING SALMON WSO AP	69	69	69	66	72	69	67	67	70	64	64	66	72	72	78	80	68.6
PORT ALSWORTH	49	49	42	49	42	50	47	46	47	47	47	37	39	43	42	42	46.7
WEST CENTRAL 07		66	67		66		69	66	66	67		62	63	70	70	76	66.7
BETHEL WSO AIRPORT		46	51		46		53	49	48	50		55	42	49	47	47	49.5
UNALAKLEET WSO AIRPORT																	M M M M
INTERIOR BASIN 08	68	67	66	69	65	66	65	66	62	63	62	69	65	70	72	75	65.5
BEAVER	41	39	40	43	53	43	50	43	47	51	48	48	51	51	40	41	45.7
BETTLES FAA AIRPORT	65	66	66	68	65	70	67	67	61	59	60	64	63	68	73	67	64.2
BIG DELTA FAA/AMOS AP	45	50	49	44	52	54	47	43	44	50	48	50	50	49	46	52	47.9
CANTWELL 2 E	71	62	65	67	65	65	65	63	66	63	61	63	66	68	73	78	65.8
CENTRAL NO 2	52	51	52	47	58	57	51	51	47	51	51	51	52	50	49	53	51.1
CHANDALAR LAKE	63	62	67	70	74	75	72	74	71	64	63	65	62	62	61	73	65.3
CHICKEN	48	47	47	45	50	53	57	54	45	50	45	51	50	44	50	49	49.2
CIRCLE CITY	56	58	66	69	66	69	74	66	62	59	54	57	54	53	52	55	59.1
COLLEGE OBSERVATORY	45	47	50	46	47	53	61	59	53	54	51	47	44	47	47	45	47.8
DELTA 5 NE	72	64			68	70	72	73	66			61	63	63			M
DELTA JUNCTION 20 SE	52	45			45	54	52	57	54			52	46	50			M
DELTA 5 NE						78	81	62	63	63	60		68	62	68	71	M
DELTA 5 NE						41	38	31	24	24	29		29	26	28	28	M
DELTA 5 NE	81	72	60	74	78	82	71	69	66	64	63	60	67	66	64	75	70.2
DELTA 5 NE	60	53	50	44	55	60	59	57	53	44	53	51	52	49	49	52	53.3
DELTA 5 NE	72	58	69	66	77	78	73	60	67	66	64	64	56	58	66	69	69.0
DELTA 5 NE	52	50	43	54	48	49	52	49	50	46	49	48	49	47	51	53	51.4
DELTA 5 NE	65	56	65	64	73	77	70	52	52	58	60	65	58	62	67	73	64.7
DELTA 5 NE	49	48	46	39	40	32	45	46	43	37	44	44	43	40	43	47	42.9
DELTA 5 NE	85	83	76	75	79	82	81	80	72	72	70			72	70	73	76.8
DELTA 5 NE	45	51	54	47	50	50	55	50	40	40	48			41	43	42	48.6
DELTA 5 NE	79	78	71	74	73	79	77	59	62		66	65	66	71	68	71	70.7
DELTA 5 NE	56	56	43	40	42	50	57	55	51			49	46	38	40	41	49.4
DELTA 5 NE	82	78	76	79	77	82	82	75	70	68	65	71	74	62	57	68	76.8
DELTA 5 NE	35	36	32	40	48	39	45	47	32	32	42	31	44	37	45	33	40.0
DELTA 5 NE	86	82	77	77	83	84	83	81	72	74	71	68	72	74	70	73	78.3
DELTA 5 NE	52	55	54	47	57	52	61	54	46	47	52	50	50	47	43	55	52.6
DELTA 5 NE	85	75	56	70	72	80	84	78	55	68	69	68	68	67	69	69	72.8
DELTA 5 NE	54	52	51	49	53	54	56	54	50	44	50	47	46	49	51	51	52.2
DELTA 5 NE	82	72	55	70	73	78	82	82	57	65	67	66	68	68	68	63	71.0
DELTA 5 NE	55	50	49	49	54	56	56	54	49	45	50	47	47	48	48	48	51.6
DELTA 5 NE	76	68	73	70	82		77	64	72	70	67	67	57	63	70	80	72.4
DELTA 5 NE	48	42	50	45	42		44	46	40	40	41	50	45	47	49	44	46.3
DELTA 5 NE	76	57	73	68	78	81	77	59	71	68	67	67	56	60	69	71	71.4
DELTA 5 NE	42	52	40	40	48	43	51	48	47	39	50	42	50	47	47	50	47.5
DELTA 5 NE	80	71	61	74	68	80	81	78	63	72	69	66	68	56	56	68	71.5
DELTA 5 NE	45	44	39	50	42	43	46	50	47	42	48	42	46	47	48	50	46.9
DELTA 5 NE	80	79	68	80	74	86	81	70	70	74	70	70	72	54	59	70	74.3
DELTA 5 NE	44	51	36	52	40	46	42	52	49	43	51	45	50	48	51	44	46.9
DELTA 5 NE	83	71	70	75	76	77	78	76	68	71	72	64	68	73	64	73	75.6
DELTA 5 NE	46	43	44	51	51	47	50	53	46	41	48	44	40	44	44	46	48.9
DELTA 5 NE	76	66	68	70	81	85	79	64	68	70	70	68	68	68	68	74	73.5
DELTA 5 NE	57	53	53	50	53	53	57	51	50	46	51	48	48	53	50	57	52.9
DELTA 5 NE	76	59	69	75	79	82	78	61	68	68	69	67	70	72	68	75	73.1
DELTA 5 NE	45	49	51	39	47	44	54	51	48	34	48	42	39	39	42	48	46.8
DELTA 5 NE	73	58	68	72	79	83	77	60	66	70	69	67	67	68	66	74	71.7

ALASKA
JULY 1998

DAILY TEMPERATURES (°F)

STATION	OB. TIME	MAX/MIN	DAY OF MONTH															
			1	2	3	4	5	6	7	8	9	10	11	12	13	14	15	
FAIRBANKS MIDTOWN	09	MIN	60	56	53	62	57	56	52	48	55	52	55	56	54	50	61	
		MAX	84	80	70							73	71	72	63	70	62	75
		MIN	60	56	52							51	53	55	55	53	49	56
FAREWELL LAKE	16	MAX	76	69	70	71	76	70	56	56	62	67	71	70	61	71	75	
		MIN	52	47	51	54	49	51	49	48	46	46	44	51	50	49	42	
		MAX	72	72	73	73	72	72	64	66	69	69	69	68	68	76	72	
GALENA	18	MIN	54	48	55	51	60	58	53	45	44	46	46	54	55	46	57	
		MAX	84	77	78	82	87	87	64	69	74	72	70	70	71	75	80	
		MIN	55	48	43	51	53	58	50	40	51	47	48	53	53	43	54	
GILMORE CREEK	15	MAX	73	67	72	74	84	74	56	67	67	68	67	66	69	76	74	
		MIN	53	49	56	62	52	54	47	49	50	46	46	51	42	47	55	
		MAX																
ILLINOIS CREEK	10	MIN																
		MAX	79	66	73	82	84	67	53	68	69	69	58	67	58	70	77	
		MIN	55	52	52	63	61	53	46	45	50	52	50	52	50	49	58	
KEYSTONE RIDGE	22	MAX	84	85														
		MIN	54	54														
		MAX	83	80	79	81	89	84	63	73	74	72	72	62	65	76	79	
LIVENGOOD	07	MIN	56	57	44	55	49	59	53	52	53	43	51	55	55	48	49	
		MAX	73	69	74	68	77	65	55	56	57	70	75	65	69	72	74	
		MIN	53	50	53	55	53	53	51	50	45	42	48	52	54	50	47	
MANLEY HOT SPRINGS	18	MAX	78	68	65	72	72	81	53	51	64	64	68	61	63	65	73	
		MIN	47	44	44	52	47	53	45	41	43	39	44	46	45	42	51	
		MAX																
MILE 39 STEESE	08	MIN	38	36	36		36	35	36	35	35	35	34	35	34		41	
		MAX	76	81	85	83	82	66	64	65	71	72	66	67	68	70	74	
		MIN	47	61	43	51	44	47	51	25	30	39	22	38	47	45		
NENANA MUNICIPAL AP	08	MAX																
		MIN																
		MAX	80	74	85	84	88	77	62	76	76	74	65	74	67	79	85	
NORTH POLE	23	MIN	57	53	47	54	53	60	52	43	53	50	52	55	52	45	55	
		MAX	76	81	85	85	83	70	66	66	68	65	67	71	71	72	73	
		MIN	53	47	49	57	54	55	48	41	45	47	51	47	53	50	43	
NORTHWAY FAA AIRPORT	MID	MAX																
		MIN																
		MAX																
PEARL CREEK	08	MIN																
		MAX																
		MIN																
PORT ALCAN	08	MAX	85	75	80		81	82	70	70	67	63	67	64	71	66	72	
		MIN	60	48	51		51	54	48	37	46	49	49	46	53	50	48	
		MAX	72	67	80	77	84	65	62	73	72	72	58	68	68	75	81	
SALCHA	08	MIN	49	46	49	46	53	50	43	47	44	50	50	53	44	47	47	
		MAX																
		MIN																
SALCHA GRAVEL BAR	08	MAX																
		MIN																
		MAX																
TANANA FAA AIRPORT	15	MIN	82	79	75	79	84	86	70	68	72	82	73	64	68	70	77	
		MAX	55	57	45	55	48	61	55	54	50	45	54	59	59	50	46	
		MIN	77	86	90	91	85	70	68	70	75	70	70	75	75	75	79	
TOK	17	MAX	53	46	45	47	58	55	50	33	40	44	43	49	52	45	40	
		MIN																
		MAX																
TOK D O T	07	MIN																
		MAX																
		MIN																
TWO RIVERS	22	MAX	80	73	83	86	86	74	62	75	75	71	63	68	63	78	83	
		MIN	54	53	48	55	49	60	51	41	53	45	54	55	54	45	55	
		MAX	85	81	72	80	87		85	58	75	74	74	65	71	65	78	
UNIVERSITY EXP STA	08	MIN	59	51	49	55	54		52	46	53	51	51	56	55	47	52	
		MAX	76	71	69	79	84	80	74	68	71	68	63	68	70	71	76	
		MIN	52	56	49	47	47	60	54	50	45	50	50	52	53	51	45	
ARCTIC DRAINAGE 09	MID	MAX	62	46	56	59	50	44	42	47	48	52	50	50	48	44	50	
		MIN	36	35	38	41	34	34	36	37	34	40	40	40	41	40	39	
		MAX	60	59	48	59	61	64	47	45	52	55	52	52	51	51	50	
COLVILLE VILLAGE	08	MIN	45	41	40	43	44	44	40	41	43	45	44	43	45	43	44	
		MAX	57	52	66	61	63	60	50	64	68	63	63	60	59	55	65	
		MIN	50	46	50	53	54	50	40	40	56	54	53	54	51	50	51	
KUPARUK	18	MAX	62	59	63	63	67	67	51	54	55	57	54	54	53	51	67	
		MIN	44	47	41	47	47	44	40	42	43	44	44	43	43	42	44	
		MAX	55	55	54	57	57	57	48	50	50	52	50	50	50	48	63	
PRUDHOE BAY	15	MIN	45	46	43	45	46	43	41	43	43	45	41	43	41	41	41	
		MAX	82	73	72	79	76	70	65	62	65	68	60	62	70	76	83	
		MIN	40	50	50	57	59	46	43	39	36	41	44	41	37	41	43	
UMIAT	21	MAX																
		MIN																
		MAX																

ALASKA
JULY 1998

DAILY TEMPERATURES (°F)

STATION	DAY OF MONTH																AVERAGE
	16	17	18	19	20	21	22	23	24	25	26	27	28	29	30	31	
FAIRBANKS MIDTOWN	54	52	52	50	54	55	58	52	51	46	52	49	49	51	53	56	53.6
	83	74	56	67	71	78	82	76	56	66	67	67	67	66	68	65	70.3
	56	51	51	52	53	55	59	53	50	46	47	49	48	49	52	52	52.4
FAREWELL LAKE	70	58	68	69	72	71	71	71	54	60	60	63	63	58	67	72	66.7
	52	48	49	42	56	52	56	50	48	48	47	47	47	50	43	40	48.5
GALENA	69	70	67	73	81	81	66	67	64	66	69	66	65	71	73	80	70.4
	54	52	47	51	51	54	54	57	53	54	48	52	52	50	52	47	51.6
GILMORE CREEK	83	74	64	73	74	83	82	82	61	66	68	65	68	67	71	73.8	73.8
	48	51	51	44	47	48	53	51	48	39	48	42	40	46	45	49	48.3
HEALY 2 NW	70	58	68	67	77	81	76	61	61	63	67	64	57	60	67	71	68.5
	51	50	48	46	56	50	59	46	48	52	48	47	47	48	49	53	50.2
ILLINOIS CREEK																	M
KEYSTONE RIDGE	71	52	62	69	74	78	72	53	61	63	64	65	66	65	62	71	67.4
	52	48	48	49	51	60	52	46	45	44	47	46	47	48	47	52	50.6
LIVENGOOD	80				75	80	85	76				65	68	70	68		M
	50				42	50	50	56				45	42	44	40		M
MANLEY HOT SPRINGS	74	70	66	75	79	85	78	75	59	69	68	70	70	71	75	75	73.7
	51	55	55	42	58	52	56	52	53	52	51	41	42	52	43	57	51.3
MCGRATH WSO AIRPORT	62	63	68	69	75	77	75	66	60	62	65	64	64	66	69	74	67.7
	54	53	54	51	49	45	53	55	51	50	51	50	50	50	45	47	50.5
MCKINLEY PARK	76	66	52	65	69	74	78	72	46	50	62	61	60	54	55	62	64.5
	50	49	45	43	46	43	52	46	43	46	43	41	45	45	48	50	45.7
MILE 39 STEESE																	M
MINERAL LAKES	43	52	49	38	37		48	48	45	36	47	40	38	37	40	41	39.5
	61	72	74	69	75	77	65	63	66	69	66	67	66	64	69	73	70.5
NENANA MUNICIPAL AP	45	34	37	39	35	30		31	47	49	47	39	40	43	33	36	40.5
																	M
NORTH POLE	77	58	69	71	81	86	79	61	68	71	69	69	58	69	69	75	73.4
	53	52	53	45	50	51	57	49	48	42	52	48	46	46	49	55	50.9
NORTHWAY FAA AIRPORT	73	65	72	72	76	75	71	67	69	69	68	71	64	60	69	73	71.4
	43	44	39	52	51	47	52	48	45	50	47	42	47	45	50	42	47.9
PEARL CREEK																	M
PORT ALCAN	69	70	66	72	71	76	73	73	66	66	74	68	71	61	66	67	70.7
	43	44	45	47	53	47	51	44	44	45	46	43	48	46	46	44	47.5
SALCHA	73	58	67	69	76	81	76	58	65	66	64	63	62	61	66	71	69.4
	51	51	44	51	47	54	50	47	38	46	42	43	50	44	54	46	47.6
SALCHA GRAVEL BAR																	M
TANANA FAA AIRPORT	79	73	63	73	75	82	82	70	64	61	66	70	68	68	70	72	73.1
	61	59	55	45	57	50	59	50	54	54	52	41	46	55	50	57	52.8
TOK	75	65	76	72	80	80	70	70	75	75	70	73	62	58	70	75	74.3
	47	49	35	53	42	45	47	47	43	46	50	40	48	48	49	35	45.9
TOK D O T	77				76	78	78	70				72	70	62			M
	53				37	47	51	47				41	46	48			M
TWO RIVERS	77	58	69	71	80	83	82	66	68	70	69	69	67	67	65	74	72.7
	49	52	52	46	49	56	56	51	45	40	50	46	44	50	44	54	50.2
UNIVERSITY EXP STA	84	74	57	69	72	79	84	78	56	68	69	67	68	66	69	70	72.7
	52	52	52	47	53	53	56	55	50	44	51	46	45	48	50	50	51.2
WISEMAN	81	78	67	74	76	79	73	67	66	67	63	62	68	67	67	72	71.5
	58	45	43	46	46	48	54	52	51	43	43	48	46	39	42	43	48.6
ARCTIC DRAINAGE 09																	
BARROW WSO AIRPORT	51	54	48	50	51	50	49	47	50	50	57	50	56	50	60	41	50.4
	40	40	41	44	45	42	42	42	41	40	42	37	43	34	35	30	38.8
COLVILLE VILLAGE	55	52	52	54	58	57	54	66	53	51	49	55	67	68	57	72	55.7
	43	44	45	45	45	46	44	44	45	42	42	42	43	53	43	40	43.6
KOTZEBUE WSO AIRPORT	65	60	55	49	56	67	78	62	57	62	59	57	59	69	62	60.8	60.8
	57	54	46	45	46	51	61	57	49	49	54	53	52	52	51	55	51.1
KUPARUK	63	57	60	63	58	57	65	54	53	49	57	67	69	65	70	74	59.9
	43	46	44	47	46	46	44	44	45	42	42	41	42	51	43	41	43.9
PRUDHOE BAY	61	55	54	57	54	54	55	50	48	48	54	63	66	66	64	72	55.4
	43	45	45	46	45	43	41	41	43	39	41	39	41	50	45	41	43.1
UMIAT	78	75	66	76	79	84	81	75	70	63	68	68	73	68	76	53	71.5
	47	41	45	49	53	56	54	47	43	41	42	43	45	50	46	45	45.6

ALASKA
JULY 1998

MONTHLY AND SEASONAL HEATING DEGREE DAYS

STATION	JUL	AUG	SEP	OCT	NOV	DEC	JAN	FEB	MAR	APR	MAY	JUN	TOTAL	SEASONAL NORM
ALASKA														
SOUTHEASTERN 01														
ANNETTE WSO AIRPORT //R	200	106	271	562	654	714	916	596	718	621	392	218	5968	6987
AUKE BAY	190	157	334	705	830	891	1245	768	888	633	399	214	7254	8491
BEAVER FALLS	183	86	284	571	732	778	1025	681	734B	627	385B	190	B 6276	7444
CRAIG													M	
ELFIN COVE	280	230	338	659	719	842	1040	687	815	697	575	423	7305	8392
GLACIER BAY				752B	897B	946					501B	343	M 3439	8871
GUSTAVUS						890B		750B	923	705		358B	M 3626	8710
HAINES	177B		306B	750B	809B	907	2189B	764B	891B				M 6793	8755
HAINES 40 NW	186	192	448	907	1051	1165	1608	990	1132	809	559	259	9306	
HIDDEN FALLS HATCHERY													M	
HOONAH	167	140	341B	688B		897B	1138	711B	848		436	269B	M 5635	
JUNEAU 2											351B	142B	M	
JUNEAU AP R	203	183	345	725	823	869	1247	776	926	673	457	266	7493	8897
KETCHIKAN R													M	7116
LITTLE PORT WALTER	253	210	346	639	712	824	1004	687	804		490	310	M 6279	7947
PETERSBURG 1							1184						M	
PORT ALEXANDER	209	181		568B	657	732	953	641		641	468B	270	M 5320	
SITKA FAA JAPONSKI AP											525		M	7404
SKAGWAY 2	191	185	359			896					518B		M 2149	
WRANGELL AIRPORT	205	162	303	597	747		1116B	647B	753	619	388		M 5537	8056
SOUTH COAST 02														
BIG BAY RANGER STATION	238	217	394	809				793	857	790	687	452	M 5237	
CANNERY CREEK	249	291B		896	923B	1133	1254B	917	1027	832	658B	416	M 8596	
CHINTIAK	228B	167B	359B	749B	924B	1271B	1048B	802B	822B		641B		M 7011	
COOPER LAKE PROJECT	268B	285B	553	1121	1023B	1373B	1356B	1014	1069	824	652	381	B 9919	10067
CORDOVA NORTH	203	199	367	727	767	978	1006B	740	859	732	616B	351	B 7545	
CORDOVA FAA AP //R	290	302	460	840	886	1078	1215	824	979	773	641	415	B 8703	9654
KITOI BAY	249	240	376	802	915B	1290	1054		810	751	676	416	M 7579	9311
KODIAK WSO AIRPORT	260	228	383	776	920	1239	1010	794	843	787	665	449	B 8354	8817
MAIN BAY	231	233B	405B	841	890B	1175B	1132	876	957	824	717	422	B 8703	
MOOSE PASS 3 NW	137B	193	453	1031B	1018	1468	1455B	971	1054B	783B	646	356B	B 9565	
OUZINKIE	283B	268B	425	788	904	1199	1040B	836B	861B	816B	702B	482B	B 8604	
PORT SAN JUAN	206B	221B	380	803B	808	1070B	994B	788B	897B	788B	668B	381B	B 8004	
SEWARD	217	217	350B			1202B	1111	906	760B	654	376		M 5793	9225
SEWARD 9 NW	209B	283	505B	1053	1117	1547	1414B	1004	950	853B	731B	405B	B10071	
SEWARD 19 N	221	251	480	957	1004	1366	1363	1004	1050		711	432	M 8839	
VALDEZ WSO	233	291	454	859	946	1136	1276	935	1002	768	611	347	8858	9953
WHITTIER	162	155	388	831B	885	1168B	1096	865	917	787	671B	344	B 8269	
YAKUTAT WSO AIRPORT R	273	239	419	796	842	957	1147	782	937	759	634	421	8206	9485
SOUTHWESTERN ISLANDS 03														
COLD BAY WSO AIRPORT R	356	296	491	746	876	1208	1248	1030	903	829	752	520	9255	9733
DUTCH HARBOR	378	239	459	658	813	1074	1085	924B	830	823	749	514	B 8546	
ST PAUL ISLAND WSO AP R	511	464	546	827	948	1267B	1338B	1210	1092	996	896	676	B10771	11031
COPPER RIVER 04														
GLENNALLEN KCAM	174	324	615	1473	1669	1915B	2403	1720	1488	908	642	323	B13654	14181
GULKANA FAA/AMOS	161	301	592	1403B	1626	1893	2339	1710	1472	873	613	304	B13287	13807
LAKE SUSITNA	168	298	562	1366	1568		2300	1748	1614	1019	697	313	M11653	
MCCARTHY 3 SW	198	355	618	1362	1516	1730	2248	1539	1379	840	592	295	12672	
NABESNA	281	383	686	1566B	1711B	1938B	2358B	1590B	1517B	1005B	664B	351	B14050	
PAXSON	273B	421B	658B	1490B	1500B	1829B		1559B	1513	1013B	735B	427B	M11418	
SILVER LAKE	161	288	568	1364	1494	1733	2352	1629	1464	897	619	308	12877	
SLANA	175B	348B	652B	1528B	1680B	1880B	2150B	1591	1488B	914B	668B	328B	B13402	13696
SNOWSHOE LAKE	321B	499B	761B	1519B	1688B	2116B	2469B	1760	1646B	1123B	800B	495B	B15197	15127
TONSINA	166	351	622	1406	1570	1866	2315	1654	1478	914	664	354	13360	13980
COOK INLET 05														
ALASKA PACIFIC UNIVERS	111	188	424	1121	1120	1507	1604	1121	1095	777	572	306	9946	
ALYESKA	149	220	444	1015	973	1334	1329	921	1032	826	668	384	9295	10579
ANCHORAGE FORECAST OFC													M 3787	
ANCHORAGE WSCMO AP R	123	207	432	1090	1103	1487	1530	1093	1073	739	540	302	9719	10570
ANDERSON LAKE	150	266	473	1123	1121B	1517B	1451B	972B	1030	773	601B		M 9477	10721
BENS FARM	69	160B	396		1107B	1530	1651	1118	1080	712	521		M 8344	10858
BIG RIVER LAKES				414B	995	1055	1483	1442		894	729B	366	M 7378	10353
CASWELL 5 N	97B	279	527	1291	1358	1869	2059	1363	1297	856			M10996	
CHULITNA RIVER LODGE	153B	371B	550B	1322B	1240B	1618B	1612B	1238	1233B	977B	764B	380	B11458	11919
COOPER LANDING 6 W	170B	248B	472B	1163B	1075	1541	1581B		1021B		660B	366B	M 8297	
EAGLE RIVER 5 SE	104	197	455	1190	1122	1598B	1695	1129	1077	747	573	301	B10188	
EKLUTNA PROJECT													M	11292
FT RICHARDSON W T P	135	228	468	1176	1131	1505	1596	1121	1096	800	640	338	10234	
GLEN ALPS	297	388	575	1199	1117	1525	1404	1034	1197	970	831	518	11055	
HALIBUT COVE	251B	233B	445	897	919B	1251B	1188B						M 5184	
HAYES RIVER	130	240	475B	1105	1215B	1566	1554B				764	395	M 7444	
HOMER WSO AIRPORT	230	260	406	943	917	1342	1287	955	957	808	657	434	9196	10054
HOMER 8 NW	306	350	497	1070	1063	1433	1245	959	1015	908	770	507	10123	10732
HOMER 9 E	259	297		1073B	1010	1399B	1288	946	978	825	683B	435B	M 9193	

MONTHLY AND SEASONAL HEATING DEGREE DAYS

STATION	JUL	AUG	SEP	OCT	NOV	DEC	JAN	FEB	MAR	APR	MAY	JUN	TOTAL	SEASONAL NORM
HOUSTON		273B								818B		333B	M	
KENAI FAA AIRPORT	200	274	447	1150	1124	1541	1608B	1126	1123	796	643	379	B10411	11375
KENAI 9 N	196B	287B	428B	1084B	1125B	1488B	1552B	1047B	1132B	815			M 9154	
LAZY MOUNTAIN	164	292	522	1159	1181	1551	1465	1032	1098B	829	648B	381	B10322	
MATANUSKA AGRI EXP STN	114	218	432	1139	1132B	1555B	1575	1078B	1087	761B	596B	305	B 9992	10777
MIRROR LAKE SCOUT CAMP	144	225B	465B			1536	1599	1129	1122	777	600	355	M 7952	
PALMER IAS	112	222	437	1147	1119	1570B	1555B	1073	1075	752			M 9062	10894
PUNTILLA	301B				1421	1915	1821B	1367	1350	1008	820	536	M10539	13929
SKWENTNA	101	224	503	1203B	1248	1696B	1797B	1228B	1224B	836	663	301	B11024	
SUTTON 2 E	150	264	476	1108	1193	1487B	1467	1038	1032	697	579	290	B 9781	
TAHNETA PASS	271	391	653	1408	1486	1771	1926	1401	1388	1035	754	456	12940	
TALKEETNA WSCMO AP	78	226	439	1171	1177	1685	1532B	1125	1161	797	624	292	B10307	11606
TRAPPER CREEK 7 SW						1621B	1496	1070	1093	780	649B	299	M 7008	
TUTKA BAY LAGOON	231	263	489	945	966B	1335	1309B			834	698		M 7070	
WASILLA 3 S	93	212	413	1103									M	10445
WHITES CROSSING	90	212	488	1260	1258B	1818	1928B			809	597	283	M 8743	
WILLOW WEST	101B	207B	499B	1233B	1316B	1850	2003	1337	1271	818	593B	308	B11536	
BRISTOL BAY 06														
DILLINGHAM FAA AIRPORT R		271	434	1090B		1754B	1622B			883B	740B	422	M 7216	11489
ILLAMNA FAA AP	173	245	422	1086	1048								M 2974	11153
INTRICATE BAY	129	219	423	1013	1027	1652	1572	1173B	1013	831	690	375	B10117	11078
KING SALMON WSO AP //R	157	230	428	1152	1153	1770	1618	1196	981	834	695	393	10607	11456
PORT ALSWORTH	77	176	401	1107	1078	1705	1564B	1200	1011	764	605	299	B 9987	11250
WEST CENTRAL 07														
BETHEL WSO AIRPORT	186	271	478	1256	1298	2025	1988	1539	1152	1003	774	417	12387	13098
NOME WSO AIRPORT R	426	401	493	1215	1248	1998	1921	1574	1351	1160	916	522	13225	14129
UNALAKLEET WSO AIRPORT										986B			M	13795
INTERIOR BASIN 08														
BEAVER	115B	252B	463B	1473B	2016B	2313B	2737	1971B	1735B		654B	565B	M14294	
BETTLES FAA AIRPORT	148	322	568	1643	1712	2169			1555		589	276	M 8982	15689
BIG DELTA FAA/AMOS AP	77	228	463	1512	1413	1869	2127B	1481	1292	764	485	275	B11986	13535
CANTWELL 2 E	225	388	645	1553	1382	1871	2085	1570	1428	985	773	428	13333	
CENTRAL NO 2	118B	286B	618	1604	1920B	2341B	2731B	1997B	1682	928	497	218B	B14940	
CHANDALAR LAKE		376	655B	1615	1815B	2168	2335	1696	1854B	1180	755	370	M14819	17506
CHICKEN	224B	399B	642B	1613	1993	2418	2830	1922	1752	970	601	320B	B15684	
CIRCLE CITY	33B		601B		1940B	2389B	2875B	2135B		964B	532B	156B	M11625	
COLLEGE OBSERVATORY	61	237B	477	1481	1570B	2100	2328B	1584	1300	779	461	204B	B12582	13697
COLLEGE 5 NW	94	244	456	1464	1453	1975	2174B	1483	1233	764	501	245	B12086	13052
DELTA DAIRAIRE	116		574B	1597B	1533B	2112B	2406B	1609B	1389B		501B		M11837	
DELTA 5 NE	136	272	535	1484B	1519	2095	2312	1587	1360	803	534	264	B12901	
DELTA JUNCTION 20 SE	132	284B	604	1610	1518	2072	2210	1556	1371	849	524	266	B12996	
DRY CREEK R	86	248	517	1435	1605	2039	2321B	1599	1339	770	529B		M12488	
EAGLE	102	268B	525	1512	1623	2079	2519	1769	1567	866	481	246	B13557	15022
EIELSON FIELD		195	455	1481	1545B	2134B	2373B	1701	1321		416	198	M11819	14291
ESTER 5 NE						2269	2461	1725	1450		532B		M 8437	
FAIRBANKS WSO AIRPORT R	40	204	453	1467	1627	2240	2443	1760	1437	786	460	199	13116	13940
FAIRBANKS MIDTOWN	74B	230B	483	1499	1621	2175	2390B	1652B	1331	786	471B	213B	B12925	
FAREWELL LAKE	151		450	1497	1335	2145	2351B	1625	1291	855	592		M12292	
GALENA	117	266	508	1574	1557	2302	2528	1908	1443	902	608	252	13965	
GILMORE CREEK	137B	300B	503B	1495	1584	2097B	2285	1602	1274	806B		272B	M12355	
HEALY 2 NW	130	282	447	1569	1351B	2073	2272	1573	1265	806	548	290B	B12606	
ILLINOIS CREEK	218B	405B	573B	1454B	1432B	2005B	2076	1552	1300	974			M11989	
KEYSTONE RIDGE	126	338	522	1523	1402	1894	1979	1406	1250	820	537	294	12091	
LIVENGOOD						2229B	2541B		1621				M	
MANLEY HOT SPRINGS	76	206B	481	1511B	1705B	2200B						221	M 6400	14780
MCGRATH WSO AIRPORT R	75	232	462	1450	1530	2254	2391	1793	1384	816	568	237	13192	14396
MCKINLEY PARK	209	392	612	1628	1356	1913	2025	1497	1312	933	659	400	12936	14066
MILE 39 STEESE								1697	1546B		941B		M	
MINERAL LAKES	141B	326B	650B	1553B	1865B	2113B	2267B	1707B		1004B	705B		M12331	
NENANA MUNICIPAL AP		265B					2321B	1687B	1395B				M	14400
NORTH POLE	70	225	491	1503	1690	2259	2462	1699	1342	788	470	211	13210	
NORTHWAY FAA AIRPORT	167	251	560	1541	1857	2248	2530	1833	1675	906	541	227	14336	15625
PEARL CREEK	65B	250B	445B		1439B		2169	1437	1205		442B		M 7452	
PORT ALCAN	150B	285					2539	1801B	1570	899B	537	232B	M 8013	
SALCHA				1624	1500	2212B	2426	1680	1358		539B	266B	M11605	
SALCHA GRAVEL BAR													M	
TANANA FAA AIRPORT	100	246	505	1457B	1573B	2170	2318B	1674	1401	811	484	219	B12958	14947
TOK	93	349	635	1607B	1699	2215	2420	1779	1574	869		250	M13490	15341
TOK D O T					1690B	2231B	2433B	1828B	1665B	953B			M10800	
TWO RIVERS	106	264B	497	1544B	1516	2134	2323	1569	1259	769	465	233B	B12679	
UNIVERSITY EXP STA	65	244	480	1483	1602	2124B	2334	1604	1295	768	489B	219	B12707	13662
WISEMAN	225	380	622	1681	1771	2197	2287	1732	1584	992	679B	314	B14464	
ARCTIC DRAINAGE 09														
BARROW WSO AIRPORT //	741	707	894	1399	1614	2381	2478	2235	2100	1610	1270	810	18239	20226
COLVILLE VILLAGE	666	630	864	1522	1715	2464	2676	2311	2126	1575	1221	705	18475	
KOTZEBUE WSO AIRPORT //	330	347	527	1416	1475	2085	2177	1901	1591	1220	971	536	14576	15812
KUPARUK	514	489	804	1551	1721	2519	2749	2323	2104	1522	1130	611	18037	

ALASKA
JULY 1998

MONTHLY AND SEASONAL HEATING DEGREE DAYS

STATION	JUL	AUG	SEP	OCT	NOV	DEC	JAN	FEB	MAR	APR	MAY	JUN	TOTAL	SEASONAL NORM
PRUDHOE BAY UMIAT	612 345	556 474	853 818	1614 1675	1708 1942	2478B 2710	2713 2971B	2288 2566	2069B 2083	1484 1420	1130	653	B18158 M17004	

This page intentionally left blank.

ALASKA
 JULY 1998

DAILY SOIL TEMPERATURES

STATION	DEPTH	TIME	DAY OF MONTH															
			1	2	3	4	5	6	7	8	9	10	11	12	13	14	15	
ALASKA INTERIOR BASIN 08 KEYSTONE RIDGE BARE GROUND	(IN)																	
	4	MAX	45	46	46	47	47	47	47	47	47	47	48	48	48	49	49	49
	4	MIN	44	45	45	46	46	46	46	46	46	46	46	47	47	48	48	48

ALASKA
JULY 1998

DAILY SOIL TEMPERATURES

STATION	DAY OF MONTH																AVERAGE
	16	17	18	19	20	21	22	23	24	25	26	27	28	29	30	31	
ALASKA INTERIOR BASIN 08 KEYSTONE RIDGE BARE GROUND	49	50	50	50	50	50	50	51	51	51	51	51	51	51	51	51	49.0
	47	49	48	49	49	49	49	49	50	50	50	50	50	50	50	50	47.8

ALASKA
JULY 1998

SOILS REFERENCE NOTES

STATION	SOIL TYPE	SOIL COVER	SLOPE	UNITS
OLD EGERTON	CLAY & SANDY LOAM	SOD	0%	F
PALMER IAS	SILT LOAM	UNKNOWN	0%	F

This page intentionally left blank.

ALASKA
JULY 1998

EVAPORATION AND WIND

STATION		DAY OF MONTH															
		1	2	3	4	5	6	7	8	9	10	11	12	13	14	15	
ALASKA																	
COOK INLET	05																
MATANUSKA AGRI EXP STN		WIND	1	*	6	1	6	5	0	1	21	4	2	3	4	0	14
		EVAP	-	-	24	6	4	38	-	12	6	26	10	8	7	4	6
		MAX	87	-	76	70	79	71	68	62	72	72	71	62	66	75	81
		MIN	55	-	54	54	54	51	51	48	52	51	51	51	50	50	54
INTERIOR BASIN																	
MCGRATH WSO AIRPORT	08 R	WIND	14	48	14	20	28	30	28	81	46	30	40	27	10	18	13
		EVAP	11	16	7	8	11	5	1	0	2	10	19	0	2	3	17
		MAX	82	76	79	77	76	73	67	58	58	73	76	72	73	78	77
		MIN	65	55	64	64	61	67	53	52	51	51	57	62	60	59	61
MCKINLEY PARK																	
		WIND	2	3	3	1	4	1	1	3	3	3	6	0	0	2	4
		EVAP	16	7	7	6	7	8	44	20	6	7	7	0	3	6	5
		MAX	72	63	62	64	65	67	59	51	64	59	60	59	58	62	64
		MIN	56	52	52	51	51	54	49	41	43	47	46	50	50	51	50

Evaporation: Is measured in hundreths of inches

Wind: Is measured in miles

Max and Min: The maximum and minimum temperatures (Fahrenheit) of the water in the evaporation pan

ALASKA
JULY 1998

EVAPORATION AND WIND

STATION	DAY OF MONTH																TOTAL OR AVERAGE
	16	17	18	19	20	21	22	23	24	25	26	27	28	29	30	31	
ALASKA																	
COOK INLET 05																	
MATANUSKA AGRI EXP STN	4	2	1	6	4	30	5	4	6	7	2	1	0	0	4	7	
	5	14	9	20	15	25	17	11	13	21	0	9	14	7	-	15	
	66	71	73	78	72	72	71	64	73	76	63	71	72	68	72	79	
	53	53	54	56	52	52	51	50	50	49	50	51	50	49	43	53	
INTERIOR BASIN 08																	
MCGRATH WSO AIRPORT R	24	30	33	25	19	36	23	43	31	41	51	37	37	21	25	24	
	0	9	9	0	11	30	0	22	19	11	10	5	8	18	11	13	
	72	66	77	75	77	78	80	78	68	66	66	70	65	67	70	72	
	61	55	58	60	62	61	62	59	55	53	56	57	53	54	55	58	
MCKINLEY PARK	3	2	0	1	0	3	3	6	0	3	3	3	2	0	1	1	
	8	6	0	10	2	8	9	8	-	4	3	7	2	1	0	3	
	68	62	53	57	66	63	65	65	52	53	55	56	57	53	54	58	
	56	53	48	49	49	52	53	52	45	41	43	47	46	48	48	50	

Evaporation: Is measured in hundredths of inches

Wind: Is measured in miles

Max and Min: The maximum and minimum temperatures (Fahrenheit) of the water in the evaporation pan

ALASKA
JULY 1998

SNOWFALL AND SNOW ON GROUND (INCHES)

STATION		DAY OF MONTH														
		1	2	3	4	5	6	7	8	9	10	11	12	13	14	15
ALASKA																
COPPER RIVER GULKANA FAA/AMOS	04	SNOWFALL SN ON GND														
COOK INLET HOMER 8 NW	05	SNOWFALL SN ON GND														
INTERIOR BASIN WISEMAN	08	SNOWFALL SN ON GND														

Snowfall: Includes snow and ice. Values for NWS stations (J index note) are Mid - Mid (LST).
 Snow on ground: Includes snow, sleet, ice and hail. Values for NWS stations (J index note) are observed at 12 UTC (GMT).
 Water Equivalent: Given for NWS stations (J index note) only, when snow depth is 2 inches or more, and is measured at 18 UTC (GMT).

ALASKA
JULY 1998

SNOWFALL AND SNOW ON GROUND (INCHES)

STATION	DAY OF MONTH															
	16	17	18	19	20	21	22	23	24	25	26	27	28	29	30	31
ALASKA COPPER RIVER 04 GULKANA FAA/AMOS																T
COOK INLET 05 HOMER 8 NW			T													
INTERIOR BASIN 08 WISEMAN		- T	-													

Snowfall: Includes snow and ice. Values for NWS stations (J index note) are Mid - Mid (LST).
 Snow on ground: Includes snow, sleet, ice and hail. Values for NWS stations (J index note) are observed at 12 UTC (GMT).
 Water Equivalent: Given for NWS stations (J index note) only, when snow depth is 2 inches or more, and is measured at 18 UTC (GMT).

STATION INDEX

STATION	INDEX NO.	DIVISION	COUNTY	LATITUDE	LONGITUDE	ELEVATION (IN FEET)	OBSERVATION TIME AND TABLES				OBSERVER
							LOCAL STD TIME				
							TEMP	PRECIP	EVAP	SPECIAL SEE (NOTES)	
ALASKA											
ALASKA PACIFIC UNIVERS	0172	05		61 11	149 48W	220	09	09		H	ALASKA PACIFIC UNIVERSTY
ALLAKAKET	0230	08		66 34	152 39W	400		09		H	CURTIS WATKINS
ALYESKA	0243	05		60 58	149 8W	250	06	06		H	ALYESKA LODGE
AMBLER	0249	09		67 5	157 51W	120	07	07		H	INACTIVE 10/31/95
ANCHORAGE FORECAST OFC	0275	05	ANCHORAGE	61 9	149 59W	131	MID	MID		H	NATIONAL WEATHER SERVICE
ANCHORAGE WSCMO AP	0280	05		61 10	150 1W	114	MID	MID		C HJ	WEA SVC CONTR MET OBSY
ANDERSON	0299	08		64 21	149 11W	510		12		H	ANDERSON VOLUNTEER F D
ANDERSON LAKE	0302	05		61 37	149 20W	495	08	08		H	JACK L BUSH
ANGEL CREEK	0308	08	FAIRBANKS NO	65 2	146 13W	950		07		H	INACTIVE 03/01/97
ANNETTE WSO AIRPORT	//R 0352	01		55 2	131 34W	109	MID	MID		C HJ	NATIONAL WEATHER SERVICE
ARCTIC VILLAGE	0396	08		68 7	145 32W	2080	08	08		H	INACTIVE 01/19/97
ATTU	0452	03		52 50	173 11E	70	16	16		H	INACTIVE 11/01/93
AUKE BAY	0464	01		58 23	134 38W	42	17	17		H	NATL MAR FISHERIES SERV
BARROW WSO AIRPORT	// 0546	09		71 18	156 47W	31	MID	MID		HJ	NATL WEATHER SERVICE
BEAVER	0653	08		66 22	147 24W	355	08	08		H	HANNAH ADAMS
BEAVER FALLS	0657	01		55 23	131 28W	35	12	12		H	KETCHIKAN UTILITIES
BENS FARM	0707	05		61 34	149 8W	150	18	18		H	BEN VANDERWEELE
BETHEL WSO AIRPORT	0754	07		60 47	161 48W	125	MID	MID		HJ	NATIONAL WEATHER SERVICE
BETTLES FAA AIRPORT	0761	08		66 55	151 31W	644	MID	MID		HJ	FAA
BIG BAY RANGER STATION	0766	02		58 33	152 37W	23	09	09		H	KEVIN MURPHY
BIG DELTA FAA/AMOS AP	0770	08		64 0	145 44W	1268	20	20		HJ	FAA
BIG RIVER LAKES	0788	05		60 49	152 18W	40	21	21		H	DENNIS BRAHNM
BIRCH HILL	0821	08	FAIRBANKS NO	64 52	147 37W	489		12		H	INACTIVE 05/01/97
CANNERY CREEK	1240	02		61 1	147 31W	6	12	12		H	CANNERY CREEK HATCHERY
CANTWELL 2 E	1243	08		63 24	148 54W	2150	19	20		H	PATRICIA A GOBLE
CASWELL 5 N	1451	05	MATANUSKA-SU	62 3	150 3W	250	07	07		H	RAY SCOTT
CENTRAL NO 2	1466	08		65 34	144 46W	920	07	07		C H	MCLAREN CARTER
CHANDALAR LAKE	1492	08		67 31	148 30W	1895	17	17		H	ROBERT R AKEMANN
CHICKEN	1684	08		64 6	141 55W	1800	08	08		H	ROBIN HAMMOND
CHINIYAK	1763	02		57 37	152 22W	48	SS	SS		H	JANE VAN ATTA
CHULITNA RIVER LODGE	1926	05	MATANUSKA-SU	62 49	149 54W	1400	20	20		H	BEVERLY GRENZ
CIRCLE CITY	1977	08		65 50	144 4W	598	08	08		H	DAN PEARSON
CLEAR 4 N	2005	08	DENALI BOROU	64 21	149 3W	495		08		H	RICHARD CHETNEY
COLD BAY WSO AIRPORT	R 2102	03		55 12	162 43W	96	MID	MID		C HJ	NATL WEATHER SERVICE
COLDFOOT	2104	08		67 15	150 11W	1050		07		H	CHARLES NICHOLS
COLLEGE OBSERVATORY	2107	08	FAIRBANKS NO	64 52	147 50W	621	08	08		H	USGS SCIENTIFIC OFFICE
COLLEGE 5 NW	2112	08	FAIRBANKS NO	64 56	147 53W	950	08	08		H	DENNIS TRABANT
COLVILLE VILLAGE	2126	09	NORTH SLOPE	70 26	150 25W	5	08	08		H	TINA HELMRICKS
COOPER LAKE PROJECT	2144	02		60 23	149 40W	445	15	15		H	CHUGACH ELECTRIC ASSN
COOPER LANDING 6 W	2149	05		60 29	149 58W	375	08	08		H	MRS BETTY FULLER
CORDOVA NORTH	2173	02		60 33	145 46W	25	14	14		H	CORDOVA ELECTRICAL COOP
CORDOVA FAA AP	//R 2177	02		60 30	145 30W	41	MID	MID		C H	FAA-PERSONNEL-CHIEF
CRAIG	2227	01		55 29	133 9W	13	08	08		H	HERB ROERICK
CRESTLINE	2241	08	FAIRBANKS NO	64 55	147 40W	1120		08		H	ERIC STEVENS
DELTA DAIRAIR	2339	08		64 8	145 40W	1050	04	04		H	PETE FELLMAN
DELTA FORESTRY EXP STN	2341	08		63 56	145 21W	1220	08	08		H	INACTIVE 04/20/97
DELTA 5 NE	2350	08		64 5	145 37W	1060	MID	MID		H	ROBERT S HARPER
DELTA JUNCTION 20 SE	2352	08		63 58	145 6W	1125	07	07		H	MIKE SHULTZ
DILLINGHAM FAA AIRPORT	R 2457	06		59 3	158 31W	86	22	22		H	FAA
DOT LAKE	2522	08		63 39	144 4W	1380		08		H	INACTIVE 07/04/97
DRY CREEK	R 2568	08		63 41	144 36W	1350	13	14		H	WILLIAM (ANDY) TROTTER
DUTCH HARBOR	2587	03		53 54	166 32W	12	09	09		H	ALASKA AVIATION RADIO
EAGLE	2607	08		64 47	141 12W	850	07	07		C H	JOHN BORG
EAGLE RIVER 5 SE	2656	05		61 18	149 26W	600	18	18		H	MEL BOWNS
EIELSON FIELD	2707	08		64 40	147 6W	547	MID	MID		H	US AIR FORCE
EKLUTNA PROJECT	2730	05		61 28	149 10W	38	16	16		H	ALASKA POWER ADM
ELFIN COVE	2785	01		58 12	136 40W	20	15	15		H	MARY JO LORD
ESTER 5 NE	2871	08	FAIRBANKS NO	64 55	147 56W	580	08	08		H	SHIRLEY LISS
FAIRBANKS WSO AIRPORT	R 2968	08		64 49	147 52W	436	MID	MID		C HJ	NATL WEATHER SERVICE
FAIRBANKS MIDTOWN	2970	08	FAIRBANKS NO	64 50	147 45W	418	09	09		H	CHARLES W R PETERSON
FAREWELL LAKE	3009	08		62 32	153 37W	1060	16	16		H	FAREWELL LAKE LODGE
FORT KNOX MINE	3160	08	FAIRBANKS NO	65 0	147 20W	1621		08		H	FORT KNOX MINE
FT RICHARDSON W T P	3163	05		61 14	149 38W	490	08	08		H	TERRY WALTERS
FOX 2 SE	3181	08	FAIRBANKS NO	64 56	147 36W	1175		07		H	STANLEY SCHWAFEL
GALENA	3212	08		64 44	156 53W	152	18	18		H	K I Y U RADIO
GAMBELL	3226	07		63 47	171 45W	27		08		H	ENNIS APATIKI
GILMORE CREEK	3275	08	FAIRBANKS NO	64 58	147 31W	970	15	15		H	NOAA/NESDIS CDA STATION
GLACIER BAY	3294	01		58 27	135 53W	50	08	17		H	NATIONAL PARK SERVICE
GLEN ALPS	3299	05	ANCHORAGE	61 6	149 41W	2260	07	07		H	EDMUND SCHUSTER
GLENNALLEN KCAM	3304	04		62 7	145 32W	1456	10	10		H	K C A M RADIO PERSONELL
GOLDSTREAM	3367	08	FAIRBANKS NO	65 3	148 1W	1000		18		H	PATRICK MAGNUSON

STATION INDEX

STATION	INDEX NO.	DIVISION	COUNTY	LATITUDE	LONGITUDE	ELEVATION (IN FEET)	OBSERVATION TIME AND TABLES				OBSERVER
							LOCAL STD TIME				
							TEMP	PRECIP	EVAP	SPECIAL SEE (NOTES)	
GULKANA FAA/AMOS	3465	04		62 9	145 27W	1570	21	21		HJ	CHIEF FSS
GUSTAVUS	3475	01		58 25	135 42W	40	15	15		H	DAVID G WALKER
HAINES	3490	01		59 14	135 26W	31	14	15		H	JACK MARTIN
HAINES 40 NW	3504	01		59 27	136 21W	820	07	07		H	JUDY EWALL
HALIBUT COVE	3530	05		59 36	151 10W	30	09	09		H	ANNE NIXON
HAYES RIVER	3573	05		61 59	152 5W	1000	16	16		H	MILDRED J BRANHAM
HEALY 2 NW	3585	08		63 53	149 1W	1490	20	20		H	WILLIAM H JAMES
HIDDEN FALLS HATCHERY	3605	01		57 13	134 52W	22	17	17		H	HIDDEN FALLS OBSERVERS
HOMER WSO AIRPORT	3665	05		59 38	151 30W	89	MID	MID		HJ	NATL WEATHER SERVICE
HOMER 8 NW	3672	05		59 45	151 39W	1000	18	18		H	ALLAN B CRAWFORD
HOMER 9 E	3682	05		59 43	151 19W	900	18	18		H	HAROLD GNAD
HOONAH	3695	01		58 7	135 27W	40	15	15		H	LANE VANNATTA
HOUSTON	3731	05		61 38	149 48W	275	09	09		H	CITY PERSONNEL-CITY HALL
ILIAMNA FAA AP	3905	06		59 45	154 55W	186	09	09		H	FAA
ILLINOIS CREEK	3908	08		64 3	157 50W	980	10	10		H	NORTH PACIFIC MINING COR
INTRICATE BAY	3933	06		59 34	154 28W	170	17	17		H	ART POPE
JUNEAU 2	4094	01		58 18	134 24W	25	10	10		H	FIRE STATION PERSONNEL
JUNEAU AP	R 4100	01		58 22	134 35W	12	MID	MID		HJ	ALASKA WEATHER RECORDS
KAKTOVIK	4157	09	NORTH SLOPE	70 8	143 37W	45		08		H	INACTIVE 03/01/97
KENAI FAA AIRPORT	4546	05		60 34	151 15W	86	MID	MID		H	FAA ATC TOWER
KENAI 9 N	4550	05		60 40	151 19W	130	07	07		H	WANDA NICHOLS
KETCHIKAN	R 4590	01		55 22	131 43W	76	MID	MID		H	ATMGR-FSS
KEYSTONE RIDGE	4621	08	FAIRBANKS NO	64 55	148 16W	1600	22	22		CGH	RICHARD THOMAN
KING SALMON WSO AP	//R 4766	06		58 41	156 39W	49	MID	MID		C HJ	NATIONAL WEATHER SERVICE
KITOI BAY	4812	02		58 11	152 21W	15	16	16		H	AK DEPT OF FISH & GAME
KODIAK WSO AIRPORT	4988	02		57 45	152 30W	15	MID	MID		C HJ	NATIONAL WEATHER SERVICE
KOTZEBUE WSO AIRPORT	// 5076	09		66 52	162 38W	10	MID	MID		HJ	NATL WEATHER SERVICE
KUPARUK	5136	09		70 19	149 35W	64	18	18		H	ARCO/O'NEILL SECURITY OB
LAKE SUSITNA	5397	04		62 27	146 41W	2100	17	17		H	WILLIAM J HERANDEC
LARSEN BAY	5425	02		57 32	153 58W	18	11	11		H	INACTIVE 02/01/94
LAZY MOUNTAIN	5464	05	MATANUSKA-SU	61 38	149 2W	790	07	07		H	MARTHA POLLOCK
LITTLE CHENA #3	5512	08	FAIRBANKS NO	64 54	147 20W	1000		09		H	DICK ATWOOD
LITTLE PORT WALTER	5519	01		56 23	134 39W	14	17	17		H	NATIONAL MARINE FISHERIE
LIVENGOOD	5534	08		65 31	148 33W	425	07	07		H	PAUL GAFFNEY
MAIN BAY	5604	02		60 30	148 5W	40	10	10		H	MAIN BAY HATCHERY
MANLEY HOT SPRINGS	5644	08		65 0	150 39W	275	18	18		H	CY HETHERINGTON
MATANUSKA AGRI EXP STN	5733	05		61 34	149 16W	150	09	09	09	H	KATHY BRAINARD
MCCARTHY 3 SW	5757	04		61 25	143 0W	1250	18	18		C H	BONNIE KENYON
MCGRATH WSO AIRPORT	R 5769	08		62 58	155 37W	344	18	18	18	C HJ	NATL WEATHER PERSONNEL
MCKINLEY PARK	5778	08		63 43	148 58W	2070	08	08	08	H	US NATIONAL PARK SERVICE
MILE 39 STEESE	5873	08	FAIRBANKS NO	65 11	147 15W	750	08	08		C H	DOUG WELTON
MINCHUMINA	5881	08		63 53	152 18W	690		09		H	PAMELA (PENNY) GREEN
MINERAL LAKES	5888	08		62 57	143 23W	2098	16	08		H	PATTI STENDER
MIRROR LAKE SCOUT CAMP	5883	05		61 26	149 25W	405	09	09		H	SCOTT E POWELL
MOOSE CREEK	5891	08	FAIRBANKS NO	64 43	147 9W	517		MID		H	JOHN FROELICH
MOOSE PASS 3 NW	5894	02		60 30	149 26W	485	16	17		H	JEFF HETRICK
NABESNA	6147	04		62 24	143 0W	2901	14	20		H	WILLIAM COLE ELLIS
NENANA MUNICIPAL AP	6309	08		64 33	149 6W	358	08	08		H	ROY SMART
NOATAK	6463	09	NORTHWEST AR	67 35	162 58W	60		12		H	STEVE WORLEY
NOME WSO AIRPORT	R 6496	07		64 30	165 26W	13	MID	MID		C HJ	NATL WEATHER SERVICE
NOORVIK	6553	09	NORTHWEST AR	66 50	161 3W	60		09		H	INACTIVE 11/10/97
NORTH POLE	6581	08	FAIRBANKS NO	64 45	147 20W	475	23	23		H	RADIO STATION KJNP
NORTHWAY FAA AIRPORT	6586	08		62 58	141 56W	1713	MID	MID		H	FAA NORTHWAY FSS
NULATO	6656	08		64 44	158 5W	310		08		H	KIMBERLY JOYCE
OUZINKIE	6853	02		57 56	152 30W	70	07	07		H	WILLIAM OELGADO
PALMER IAS	6870	05		61 36	149 6W	225	09	09	09	GH	DON POLLOCK & PAT MAYER
PAXSON	7097	04		63 2	145 30W	2700	20	20		H	KRISTY HOWK
PEARL CREEK	7108	08	FAIRBANKS NO	64 54	147 48W	754	08	08		H	MIKE LILLY
PETERSBURG 1	7251	01		56 48	132 57W	107	MID	MID		H	METRO MONITORING
PLANT MATERIALS CENTER	7352	05		61 32	149 5W	67	16	16		H	INACTIVE 06/30/94
PORT ALCAN	7513	08		62 37	141 0W	1932	08	08		H	GSA TOK BORDER STATION
PORT ALEXANDER	7557	01		56 15	134 39W	12	15	15		H	SANDRA LANGE
PORT ALSWORTH	7570	06		60 12	154 18W	260	18	18		H	GLEN ALSWORTH
PORT SAN JUAN	7738	02		60 3	148 4W	0	12	12		H	SAN JUAN HATCHERY
PRUDHOE BAY	7780	09		70 15	148 20W	75	15	15		H	ARCO PBOC-AK AIRLINES
PUNTILLA	7783	05		62 6	152 45W	1832	17	19		H	AVIATION WEATHER OBS
ST PAUL ISLAND WSO AP	R 8118	03		57 9	170 13W	22	MID	MID		C HJ	NATL WEATHER SERVICE
SALCHA	8140	08	FAIRBANKS NO	64 30	146 59W	680	08	08		H	MARGIE SCHWARTZ
SALCHA GRAVEL BAR	8156	08	FAIRBANKS NO	64 31	146 22W	800	08	08		H	KAY JOHNSON
SAVOONGA	8239	07		63 42	170 29W	53		10		H	SAVOONGA SCHOOL
SEWARD	8371	02	KENAI PENINS	60 6	149 26W	75	18	18		H	PAT ROWE
SEWARD 9 NW	8375	02		60 12	149 37W	490	17	17		H	NATL PARK SERVICE

STATION INDEX

STATION	INDEX NO.	DIVISION	COUNTY	LATITUDE	LONGITUDE	ELEVATION (IN FEET)	OBSERVATION TIME AND TABLES				OBSERVER
							LOCAL STD TIME				
							TEMP	PRECIP	EVAP	SPECIAL SEE (NOTES)	
SEWARD 19 N	8377	02		60 20	149 21W	495	07	07		H	WILLIAM ELGE
SHAKTOOLIK	8389	07		64 20	161 9W	18		08		H	INACTIVE 06/17/97
SHUNGNAK	8463	09	NORTHWEST AR	66 53	157 9W	200		08		H	INACTIVE 02/24/97
SILVER BIRCH ESTATES	8466	08	FAIRBANKS NO	64 54	147 36W	950		07		H	SUSIE CHIRI
SILVER LAKE	8470	04		61 31	144 11W	1200	07	07		H	GENE COPPEDGE
SITKA FAA JAPONSKI AP	8494	01		57 4	135 21W	36	MID	MID		H	FSS
SKAGWAY 2	8528	01		59 28	135 18W	30	16	16		H	DENNIS SPURRIER
SKWENTNA	8536	05		61 58	151 11W	150	16	16		H	LISA MACKIE
SLANA	8547	04		62 42	143 59W	2192	19	13		H	THELMA SCHRANK
SNOWSHOE LAKE	8594	04		62 2	146 42W	2301	07	17		H	ROSEMARY BARTLEY
SUTTON 2 E	8915	05		61 43	148 53W	550	14	13		H	RODNEY L JOHNSON
TAHNETA PASS	8945	05		61 49	147 33W	2620	08	19		H	DONNA MEEKIN
TALKEETNA WSCMO AP	8976	05		62 18	150 6W	345	20	20		HJ	NATIONAL WEATHER SERVICE
TANANA FAA AIRPORT	9014	08		65 10	152 6W	232	15	15		C H	FAA
TELLER	9102	07		65 16	166 22W	20		08		H	INACTIVE 11/10/97
TOK	9313	08		63 21	143 3W	1620	17	17		H	GEORGE JACOBS
TOK D O T	9315	08		63 20	143 0W	1640	07	07		H	AK DEPT TRANSPORTATION
TONSINA	9385	04		61 39	145 10W	1575	07	07		C H	ORLA TOLLESON
TRAPPER CREEK 7 SW	9398	05	MATANUSKA-SU	62 16	150 25W	425	17	17		H	JAON MEDBERY
TUTKA BAY LAGOON	9460	05		59 26	151 25W	20	15	15		H	COOK INLET AQUACULT ASSN
TWO RIVERS	9489	08	FAIRBANKS NO	64 52	146 57W	565	22	22		H	NANCY PALKOVITCH
UMIAT	9539	09		69 22	152 8W	266	21	21		H	UMIAT ENTERPRISES INC
UNALAKLEET WSO AIRPORT	9564	07		63 53	160 48W	15	14	14		HJ	NATL WEATHER SERVICE
UNIVERSITY EXP STA	9641	08	FAIRBANKS NO	64 51	147 52W	475	08	08	08	H	UNIVERSITY EXP STATION
VALDEZ WSO	9686	02		61 8	146 21W	23	MID	MID		HJ	NWS
VENETIE	9693	08		67 1	146 26W	550		08		H	INACTIVE 07/04/97
WASILLA 3 S	9759	05		61 32	149 26W	50	17	17		H	FRANCES MARION DINKEL
WHITES CROSSING	9790	05		61 42	150 0W	270	20	20		H	MRS NATALIE NORRIS
WHITESTONE FARMS	9793	08		64 9	145 53W	1010		20		H	DON WINSTON
WHITTIER	9829	02		60 46	148 41W	60	16	21		H	KAY SHEPHERD
WILLOW WEST	9861	05		61 45	150 3W	205	10	16		H	WILLOW AIR SERVICE
WISEMAN	9869	08		67 25	150 6W	1147	20	20		H	HEIDI SCHOPPHORST
WOODSMOKE	9891	08	FAIRBANKS NO	64 47	147 16W	485		08		H	CHRISTINE MCGEHEE
WRANGELL AIRPORT	9919	01		56 29	132 22W	44	MID			C HJ	AWOS - METRO MONITORING
YAKUTAT WSO AIRPORT	R 9941	02		59 31	139 40W	28	MID	MID		C HJ	NATL WEATHER SERVICE

REFERENCE NOTES

DEFINITIONS

STATION NAMES: Name of the city, town or locality. Figures and letters following the station names indicate the distance in miles and direction from the post office or town community center.

DIVISIONS: Areas within a state of similar climatological characteristics. Division averages are calculated using data from stations that record both temperature and precipitation (i.e. not precipitation alone).

NORMALS: The average value of the meteorological element over a time period. Effective 1 January 1993, the averaging period is 1961 to 1990. The normals for National Weather Service localities have been adjusted so as to be representative for the current observation site.

MONTHLY DEGREE DAY TOTALS: One heating (cooling) degree day is accumulated for each whole degree that the daily mean temperature is below (above) 65 degrees Fahrenheit.

PRECIPITATION: Values shown in hundredths of inches are water equivalent totals, i.e., total of liquid and melted frozen precipitation. In the "Monthly Summarized Data" table the total snow and sleet values shown in tenths of inches are unmelted amounts. The max depth on ground values of snow and sleet shown in whole inches are cumulative unmelted amounts. The number of days with .10, .50, 1.00 or more refers to water equivalents.

PRECIPITATION QUALITY CONTROL: The NCDC quality control process may delete precipitation data that are spatially inconsistent; exceed climatological limits, or are inconsistent with prevailing weather patterns.

TEMPERATURE: Original and edited temperature values are given in the "Daily Temperature" table. Edited values are produced when an original value is missing or when surrounding stations indicated a suspect original value. When a line labeled OBS is present and contains either a daily temperature (suspect) or *** (missing), the temperature appearing directly above, on the line labeled MAX or MIN, is an edited value. Summary temperature information (averages, departures, extremes, monthly degree day totals) is based on the values labeled MAX/MIN.

WIND: (As shown in the "Evaporation and Wind" table) the total wind movement in miles over the evaporation pan as determined by an anemometer recorder located 6-8 inches above the pan.

SYMBOLS AND LETTERS USED IN THE STATION INDEX TABLE

Thermometers located in a rooftop shelter.
// Rain gage equipped with a windshield
AR Observation made "after rain" has occurred.
C Station is equipped with recording rain gage (R) but values in this bulletin are from a non-recording rain gage unless indicated by an R.
G Observations appear in the "Soil Temperatures" table.
H Observations appear in the "Snowfall and Snow on the Ground" table.
J Station also published as a Local Climatological Data publication.
MID Observation time is midnight.
MO Rain gage read once monthly, usually the last day.
OC Rain gage readings vary from a few weeks to several months.
R Amounts from recording rain gage.
SR Observation time near sunrise.

VAR Observation time varies.
WI Rain gage read weekly or irregularly.
WM Rain gage read weekly and last day of the month.

SYMBOLS AND LETTERS USED IN THE DATA TABLES

(DAILY DATA ARE FOR THE 24 HOURS IMMEDIATELY PRECEDING OBSERVATION TIME.)

BLANK Entries in the "Monthly Summarized Data" table indicate no record.

BLANK Entries in the "Daily Precipitation" and "Snowfall and Snow on the Ground" tables indicate zero.

BLANK Entries in the "Daily Temperature" table indicate a missing record where an edited value could not be determined. (See *** below)

- No record. Data not recorded, determined unreliable by quality control check, or not received in time for publication.

+ Precipitation or temperature extremes occurred on one or more previous dates during the month.

*** Missing original temperature which has been estimated during edit.

* Rain gage not read. Precipitation is included in the amount following the asterisks. Time distribution not known. A * preceding the monthly total indicates precipitation amount is being carried forward to next months total, and may include amounts from the previous month(s).

// Rain gage equipped with a windshield.

A Amount of precipitation is the total of observer's entries for the current month. It may include precipitation that occurred during the previous month. Refer to earlier bulletin to determine date of last reading. (Hawaii stations)

B Adjusted monthly value (estimated), (1-7 missing values for wind and evaporation).

M Insufficient or partial data. M is appended to average and/or total values computed with 1-9 daily values missing. M appears alone if 10 or more daily values are missing, (8 or more for wind and evaporation).

R Amounts from recording rain gage.

T Trace. An amount too small to measure.

V Includes total for previous month(s). (See * above)

SEASONAL TABLES: Monthly and seasonal snowfall and heating degree days for the 12 months ending with the June data are published in the July issue of this bulletin. Cooling degree days for the calendar year are published in the "Climatological Data Annual Summary."

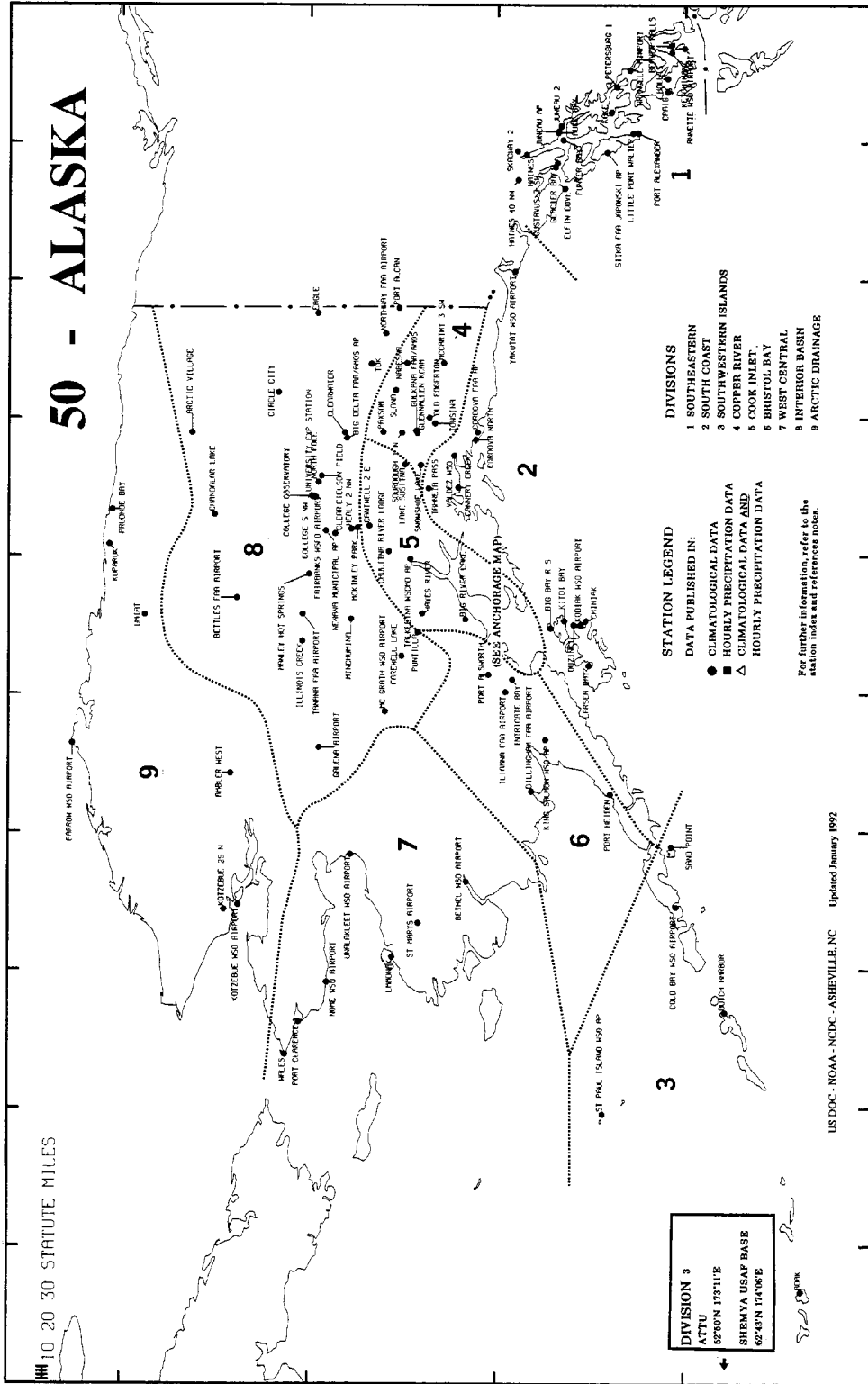
Information concerning the history of changes in locations, exposure, etc. of substations is kept on file at the National Climatic Data Center. Historical information of regular National Weather Service Offices may be obtained from the "Local Climatological Data" annual publication. The contents of this publication may be reprinted or otherwise used freely, with proper credit to the National Climatic Data Center. The data are also available in digital form on magnetic tape and diskette.

SUBSCRIPTION, PRICE, AND ORDERING INFORMATION AVAILABLE FROM:

NATIONAL CLIMATIC DATA CENTER
ROOM 120
151 PATTON AVENUE
ASHEVILLE, NC 28801-5001

50 - ALASKA

10 20 30 STATUTE MILES



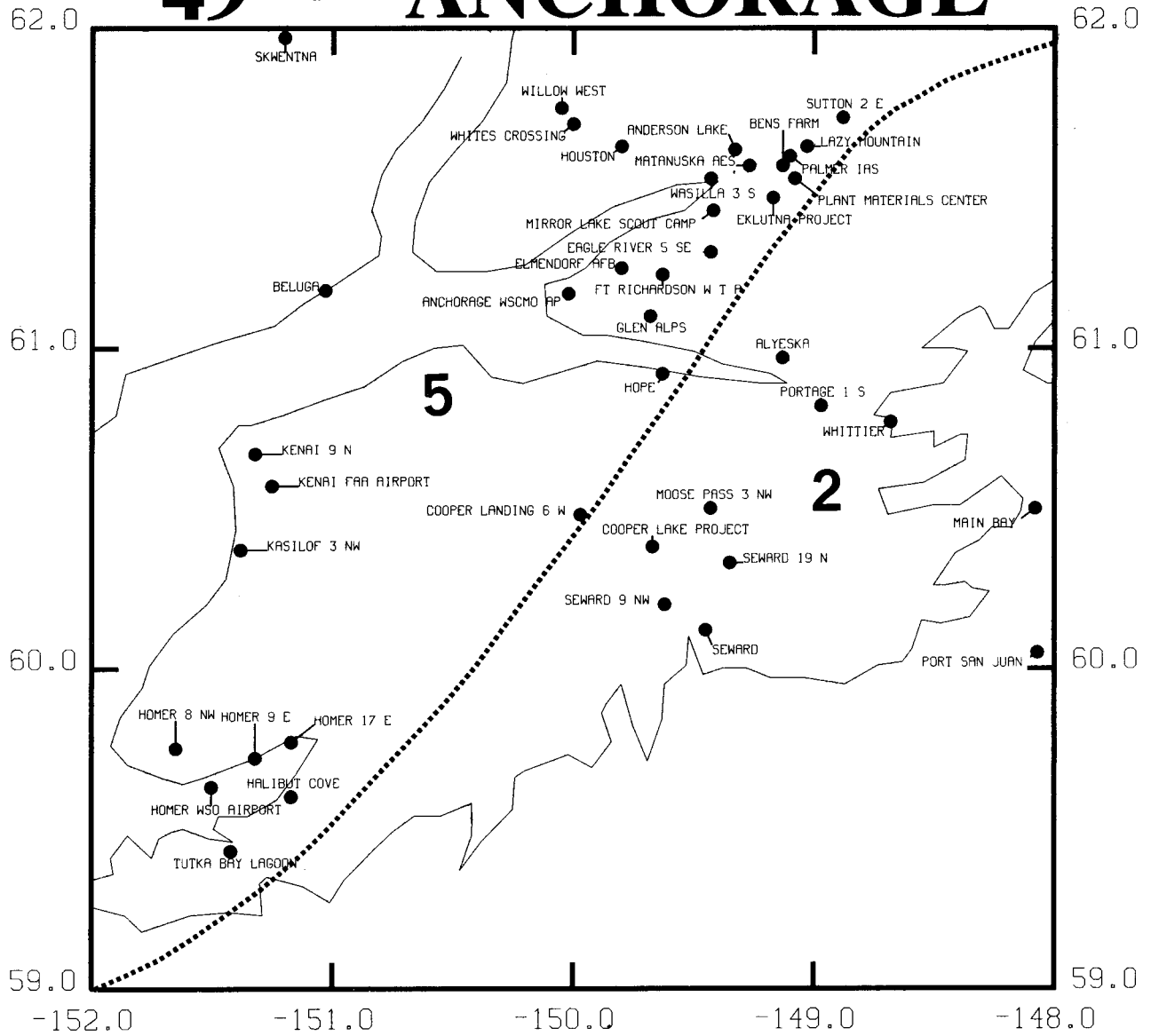
- DIVISIONS**
- 1 SOUTHEASTERN
 - 2 SOUTH COAST
 - 3 SOUTHWESTERN ISLANDS
 - 4 COPPER RIVER
 - 5 COOK INLET
 - 6 BRISTOL BAY
 - 7 WEST CENTRAL
 - 8 INTERIOR BASIN
 - 9 ARCTIC DRAINAGE

- STATION LEGEND**
- DATA PUBLISHED IN:
- CLIMATOLOGICAL DATA
 - HOURLY PRECIPITATION DATA
 - △ CLIMATOLOGICAL DATA AND HOURLY PRECIPITATION DATA

For further information, refer to the station index and reference notes.

DIVISION 3
 ATTU
 62°00'N 173°11'E
 SHERMYA USAP BASE
 62°43'N 174°06'E

49 - ANCHORAGE



To change your address, please return a copy of the mailing label along with your new address to: National Climatic Data Center (Subscription Services).

Inquiries/Comments Call: (704) 271-4800 (Voice)
(704) 271-4010 (TDD)
(704) 271-4876 (Fax)

National Climatic Data Center
Room 120
151 Patton Avenue
Asheville, NC 28801-5001

<p>BULK RATE POSTAGE & FEES PAID United States Department of Commerce NOAA Permit No. G-19</p>
--

OFFICIAL BUSINESS
PENALTY FOR PRIVATE USE \$300
ADDRESS CORRECTION REQUESTED