

CLIMATOLOGICAL DATA

ALASKA

JUNE 2000

VOLUME NUMBER 86

ISSN 0364-5762



TEMPERATURE AND PRECIPITATION EXTREMES

HIGHEST TEMPERATURE	94	JUNE 26	CIRCLE HOT SPRINGS
LOWEST TEMPERATURE	19	JUNE 4	2 STATIONS
GREATEST TOTAL PRECIPITATION	9.73		WHITTIER
LEAST TOTAL PRECIPITATION	.00		PORT GRAHAM
GREATEST 1 DAY PRECIPITATION	2.95	JUNE 19	WHITTIER
GREATEST TOTAL SNOWFALL	2.0		SAG RIVER D O T
GREATEST DEPTH OF SNOW OR ICE	30	JUNE 1	MAIN BAY

“I certify that this is an official publication of the National Oceanic and Atmospheric Administration (NOAA). It is compiled using information from weather observing sites supervised by NOAA/National Weather Service and received at the National Climatic Data Center (NCDC), Asheville, North Carolina 28801.”

DIRECTOR
NATIONAL CLIMATIC DATA CENTER

noaa

National
Oceanic and
Atmospheric Administration

National
Environmental Satellite, Data
and Information Service

National
Climatic Data Center
Asheville, North Carolina

ALASKA
JUNE 2000

MONTHLY STATION AND DIVISION SUMMARY

STATION	PRECIPITATION (IN)									
	TOTAL	DEPARTURE FROM NORMAL	GREATEST DAY	DATE	SLEET, SNOW			NO. OF DAYS		
					TOTAL	MAX. DEPTH ON GROUND	DATE	.10 OR MORE	.50 OR MORE	1.00 OR MORE
ALASKA										
SOUTHEASTERN 01										
ANNETTE WSO AIRPORT //R	3.47	-1.20	.98	29	.0	0		6	4	0
AUKE BAY	6.63	2.33	2.41	29	.0	0		13	4	1
BEAVER FALLS	5.06	-1.26	.80	29+	.0	0		11	5	0
CRAIG					M	M				
ELFIN COVE	4.79	.86	1.37	16	.0	0		11	3	1
GLACIER BAY	2.74	-.42	1.00	17	.0	0		8	1	1
GUSTAVUS	3.78	1.48	.94	16	.0	0		9	2	0
HAINES					M	M				
HAINES #2	1.30		.74	17	.0	0		2	1	0
HAINES 40 NW	1.27		.36	17	.0	0		4	0	0
HIDDEN FALLS HATCHERY	1.88		.39	7	.0	0		6	0	0
HOONAH	2.66		.61	16	.0	0		6	1	0
JUNEAU AP R	5.72	2.57	1.61	28	.0	0		11	4	1
JUNEAU LENA POINT	3.35		.73	28	.0	0		12	1	0
KETCHIKAN R	3.96	-3.32	.70	13	M	M		10	3	0
LITTLE PORT WALTER	4.33	-4.52	2.12	16	.0	0		9	2	1
PETERSBURG 1					M	M				
SITKA JAPONSKI AP R	4.11	.24	.65	16	M	M		13	3	0
SKAGWAY	.65		.31	17	.0	0		3	0	0
SKAGWAY 2					M	M				
WRANGELL AIRPORT					M	M				
--DIVISIONAL DATA----->	3.48	-.63			.0					
SOUTH COAST 02										
BIG BAY RANGER STATION					M	M				
CANNERY CREEK	3.85		.93	20	.0	0		10	3	0
CHINIAK					M	M				
COOPER LAKE PROJECT	.36	-.91	.30	30	.0	0		1	0	0
CORDOVA NORTH					M	M				
CORDOVA AP //R	5.74	-.28	1.43	29	M	M		13	4	1
KITOI BAY	4.39	-.04	.62	13	.0	0		12	3	0
KODIAK WSO AIRPORT	5.01	.23	1.06	24	.0	0		13	3	1
MAIN BAY	7.75		1.52	8	.0	30	1	13	7	2
MOOSE PASS 3 NW					M	M				
OUZINKIE					M	M				
PORT SAN JUAN	4.06		1.23	8	.0	0		6	2	1
SEWARD	2.69	.17	.66	7	.0	0		6	3	0
SEWARD 8 NW	2.87				.0	0		3	1	0
SEWARD 19 N	1.20		.34	8	.0	0		3	0	0
VALDEZ WSO	1.32	-1.76	.26	19	.0	0		4	0	0
WHITTIER	9.73		2.95	19	.0	0		10	5	4
YAKUTAT WSO AIRPORT R					M	M				
--DIVISIONAL DATA----->	4.08	-.40			.0					
SOUTHWESTERN ISLANDS 03										
COLD BAY WSO AIRPORT R	8.35	6.25	1.45	19	.0	0		15	6	3
DUTCH HARBOR	2.19		.45	8	.0	0		9	0	0
ST PAUL ISLAND WSO AP R	2.34	1.11	.63	7	T	T		7	1	0
--DIVISIONAL DATA----->	4.29	2.18			.0					
COPPER RIVER 04										
GLENNALLEN KCAM					M	M				
GULKANA AP R	1.95	.35	.59	28	M	M		6	1	0
KENNY LAKE 7 SE	.49		.24	29	.0	0		2	0	0
LAKE SUSITNA	1.09		.15	18+	.0	0		7	0	0
MCCARTHY 3 SW	1.35		.57	28	.0	0		5	1	0
NABESNA	4.64		1.56	18	.0	0		4	4	2
PAXSON					M	M				
SILVER LAKE	.37		.22	21	.0	0		2	0	0
SLANA	2.87	.61	.48	18	M	.0		8	0	0
SNOWSHOE LAKE	.96	-1.20	.46	28	.0	0		3	0	0
TONSINA					M	M				
--DIVISIONAL DATA----->	1.72	-.27			.0					
COOK INLET 05										
ALASKA PACIFIC UNIVERS	1.08		.50	29	.0	0		2	1	0
ALYESKA	2.56	.41	1.68	8	.0	0		4	1	1
ANCHORAGE FORECAST OFC	1.15		.63	29	.0	0		2	1	0
ANCHORAGE WSCMO AP R	1.43	.29	.62	29	.0	0		3	2	0
ANCHORAGE MIDTOWN					M	M				
ANDERSON LAKE	1.38	-.45	.76	29	.0	0		5	1	0

MONTHLY STATION AND DIVISION SUMMARY

STATION	TEMPERATURE (°F)													NO. OF DAYS			
	AVERAGE MAXIMUM	AVERAGE MINIMUM	AVERAGE	DEPARTURE FROM NORMAL	HIGHEST	DATE	LOWEST	DATE	HEATING DEGREE DAYS	COOLING DEGREE DAYS	NO. OF DAYS						
											MAX		MIN				
											90 OR ABOVE	32 OR BELOW	32 OR BELOW	0 OR BELOW			
BENS FARM	68.6	45.8	57.2	2.2	77	5+	36	3	226	0	11	0	0	0			
BIG RIVER LAKES	67.3	45.6	56.5	2.8	77	25	39	3	249	0	12	0	0	0			
CAMPBELL CREEK SCI CTR	69.3M	38.4M	53.9M		78	25+	27	4	328	0	10	0	6	0			
CHULITNA RIVER LODGE	66.3M	39.6M	53.0M	-.8	78	23	28	3	356	0	7	0	3	0			
COOPER LANDING 5 W	67.1M	38.4M	52.8M		77	6+	28	4+	359	0	6	0	6	0			
EAGLE RIVER 5 SE	67.0	43.2	55.1		76	24+	35	3	290	0	10	0	0	0			
FT RICHARDSON W T P	63.9M	44.6M	54.3M		74	25+	36	3	317	0	5	0	0	0			
GLEN ALPS	56.5	40.7	48.6		66	5	32	3	487	0	0	0	1	0			
HALIBUT COVE	M	M	M														
HAYES RIVER	65.7M	41.9M	53.8M		75	24	32	3	329	0	7	0	1	0			
HOMER WSO AIRPORT	57.7	43.2	50.5	1.2	64	25	36	4+	430	0	0	0	0	0			
HOMER 8 NW	55.3	40.4	47.9	-.4	66	4	35	3+	509	0	0	0	0	0			
HOMER 9 E	59.7M	41.3M	50.5M		67	5	32	21+	430	0	0	0	2	0			
HOUSTON	M	M	M		77	26+	34	3+			10	0	0	0			
KENAI MUNICIPAL AP	61.4	40.4	50.9	.7	73	24+	30	4	416	0	3	0	1	0			
KENAI 9 N	63.9M	42.9M	53.4M		81	24+	33	4	339	0	6	0	0	0			
LAZY MOUNTAIN	65.0	42.2	53.6		74	25+	34	3	332	0	7	0	0	0			
MATANUSKA AES	66.2	45.3	55.8	1.5	76	25	35	3	270	0	7	0	0	0			
MIRROR LAKE SCOUT CAMP	M	M	M														
PORT GRAHAM	54.3M	40.1M	47.2M		65	30+	34	5+	526	0	0	0	0	0			
PUNTILLA	M	M	M		70	11+	25	14+			2	0	12	0			
SKWENTNA	70.1M	39.3M	54.7M		80	5	28	1	300	0	15	0	1	0			
SUTTON 2 E	68.7	40.6	54.7		77	25	32	11+	304	0	13	0	2	0			
TAHNETA PASS	64.3M	37.1M	50.7M		74	23	29	10	422	0	5	0	9	0			
TALKEETNA WSCMO AP	66.9	47.6	57.3	2.8	77	24	39	20	225	0	10	0	0	0			
TRAPPER CREEK 7 SW	69.5	44.0	56.8		80	24	37	11	241	0	14	0	0	0			
TUTKA BAY LAGOON	61.7	40.5	51.1		69	5	35	4+	411	0	0	0	0	0			
WASILLA 3 S	M	M	M														
WHITES CROSSING	68.4M	44.4M	56.4M		78	5+	35	16+	248	0	13	0	0	0			
WILLOW WEST	65.2M	46.0M	55.6M		76	6	39	16+	276	0	4	0	0	0			
--DIVISIONAL DATA----->			53.6	1.3													
BRISTOL BAY	06																
DILLINGHAM FAA AIRPORT	R	57.5M	45.9M	51.7M	1.6	73	26	41	6	392	0	1	0	0			
ILIAMNA AIRPORT	R	58.8	42.5	50.7	.1	68	5+	35	21	425	0	0	0	0			
INTRICATE BAY		62.2	41.8	52.0	1.4	75	4	30	17+	382	0	4	0	3			
KING SALMON WSO AP	//R	60.3	40.9	50.6	.6	71	26	32	21	425	0	1	0	1			
PORT ALSWORTH		63.9	44.2	54.1	2.1	72	6+	37	4	322	0	4	0	0			
--DIVISIONAL DATA----->			51.8	1.9													
WEST CENTRAL	07																
BETHEL WSO AIRPORT		62.9	43.7	53.3	2.8	80	24	35	8	344	1	7	0	0			
NOME WSO AIRPORT	R	55.7	42.0	48.9	3.0	72	13+	36	6+	474	0	2	0	0			
ST MARYS	M	M	M														
UNALAKLET WSO AIRPORT	M	M	M														
--DIVISIONAL DATA----->			51.1	4.9													
INTERIOR BASIN	08																
BEAVER	M	M	M		84	10+	21	2			16	0	1	0			
BETTLES AP	//R	72.5	46.7	59.6	2.4	82	25+	39	12	159	4	19	0	0			
BIG DELTA FAA/AMOS AP		67.9	49.8	58.9	2.1	80	24	39	4	185	7	9	0	0			
CANTWELL 2 E		65.3	35.9	50.6		77	24	25	4	426	0	9	0	8			
CENTRAL NO 2		73.8	46.5	60.2		86	25	34	4	150	13	21	0	0			
CHANDALAR LAKE	M	M	M														
CHANDALAR SHELF DOT		58.8	38.2	48.5		71	25	24	3	487	0	1	0	4			
CHENA RIDGE		75.1	47.9	61.5		86	12	38	1	118	22	26	0	0			
CHICKEN		68.8	39.0	53.9		85	27	28	1	326	0	15	0	2			
CIRCLE HOT SPRINGS		73.1M	44.2M	58.7M		94	26	35	5	200	19	17	0	0			
COLLEGE OBSERVATORY		71.5	47.6	59.6	1.3	82	25	39	1	166	10	18	0	0			
COLLEGE 5 NW	M	M	M														
DELTA DAIRAIR		73.0M	43.9M	58.5M		84	25	32	4	200	17	16	0	1			
DELTA 5 NE		72.0	44.2	58.1		85	24	22	3	203	6	18	0	2			
DELTA JUNCTION 20 SE		72.5	44.4	58.5		83	25	35	4	189	4	18	0	0			
DRY CREEK	R	71.0	42.3	56.7		84	24	31	4	251	5	18	0	1			
EAGLE		71.5	46.2	58.9	2.5	85	26	37	1	182	6	19	0	0			
EIELSON FIELD	M	M	M		82	12+	45	21+			14	0	0	0			
ESTER 5 NE		74.0M	42.8M	58.4M		85	24	32	1	189	3	21	0	1			
ESTER 4 S	M	M	M		82	12	45	1			10	0	0	0			
ESTER 6 NE		69.8M	40.7M	55.3M		80	12	32	1	285	0						
FAIRBANKS 19 N		72.0M	48.4M	60.2M		84	24	39	1	140	6	15	0	0			
FAIRBANKS AP #2		73.8	45.3	59.6		84	12	38	1	160	4	20	0	0			
FAIRBANKS WSO AIRPORT	R	71.9	51.1	61.5	1.7	83	24	42	1	112	16	18	0	0			
FAIRBANKS MIDTOWN		72.6M	50.4M	61.5M		82	26	39	10	119	18	17	0	0			

ALASKA
JUNE 2000

MONTHLY STATION AND DIVISION SUMMARY

STATION	PRECIPITATION (IN)									
	TOTAL	DEPARTURE FROM NORMAL	GREATEST DAY	DATE	SLEET, SNOW			NO. OF DAYS		
					TOTAL	MAX. DEPTH ON GROUND	DATE	.10 OR MORE	.50 OR MORE	1.00 OR MORE
BENS FARM					.0	0				
BIG RIVER LAKES	2.73	.67	.65	8	.0	0		7	2	0
CAMPBELL CREEK SCI CTR	.85		.44	29	.0	0		2	0	0
CHULITNA RIVER LODGE	1.57	-.98	.50	19	.0	20	1	3	1	0
COOPER LANDING 5 W	.21				.0	0		0	0	0
EAGLE RIVER 5 SE	1.10		.35	28	.0	0		5	0	0
FT RICHARDSON W T P	.83		.35	17	.0	0		1	0	0
GLEN ALPS	.67		.16	29	.0	0		3	0	0
HALIBUT COVE					M	M				
HAYES RIVER	2.14		.64	30	.0	0		6	1	0
HOMER WSO AIRPORT	.65	-.38	.22	7	M	M		2	0	0
HOMER 8 NW	1.41	-.08	.42	16	.0	0		5	0	0
HOMER 9 E	.68		.14	27	.0	0		1	0	0
HOUSTON	.17		.17	15	.0	0		1	0	0
KENAI MUNICIPAL AP R	.31	-.89	.08	15	M	M		0	0	0
KENAI 9 N	.19		.17	30	.0	0		1	0	0
LAZY MOUNTAIN	M 1.16		.52	17	.0	0		3	1	0
MATANUSKA AES //	1.02	-.57	.59	29	.0	0		3	1	0
MIRROR LAKE SCOUT CAMP					M	M				
PORT GRAHAM	.00		.00	30+	.0	0		0	0	0
PUNTILLA			.00	21+	.0	0		0	0	0
SKWENTNA	.74	-1.02	.55	29	.0	0		2	1	0
SUTTON 2 E	.87		.33	17	.0	0		3	0	0
TAHNETA PASS	.30		.10	22+	.0	0		3	0	0
TALKEETNA WSCMO AP	1.91	-.72	.61	28	M	M		5	2	0
TRAPPER CREEK 7 SW	1.20		.40	28	.0	0		5	0	0
TUTKA BAY LAGOON	3.97		.95	7	.0	0		8	3	0
WASILLA 3 S					M	M				
WHITES CROSSING	.79		.33	20	.0	0		3	0	0
WILLOW WEST	.47		.20	29	.0	0		2	0	0
--DIVISIONAL DATA----->	1.12	-.58			.0					
BRISTOL BAY 06										
DILLINGHAM FAA AIRPORT R			.00	30+	M	0		0	0	0
ILIAMNA AIRPORT R	.95	-.92	.33	19	M	M		2	0	0
INTRICATE BAY	2.82	.84	.75	7	.0	0		6	3	0
KING SALMON WSO AP //R	1.99	.41	.36	19	.0	0		7	0	0
PORT ALSWORTH	.20	-1.22	.07	28	.0	0		0	0	0
--DIVISIONAL DATA----->	1.49	-.33			.0					
WEST CENTRAL 07										
BETHEL WSO AIRPORT	1.67	.23	.46	19	.0	0		7	0	0
NOME WSO AIRPORT R	.19	-.93	.10	2	.0	0		1	0	0
ST MARYS					M	M				
UNALAKLEET WSO AIRPORT					M	M				
--DIVISIONAL DATA----->	.93	-.35			.0					
INTERIOR BASIN 08										
BEAVER	.21		.12	26	.0	0		1	0	0
BETTLES AP //R	1.05	-.39	.43	19	T	T		2	0	0
BIG DELTA FAA/AMOS AP	.81	-1.75	.31	13	M	M		3	0	0
CANTWELL 2 E	.62		.22	19	.0	0		3	0	0
CENTRAL NO 2	1.67		.28	30	.0	0		7	0	0
CHANDALAR LAKE					M	M				
CHANDALAR SHELF DOT	1.91		.59	19	.0	0		6	1	0
CHENA RIDGE	1.17		.42	22	.0	0		3	0	0
CHICKEN	4.91		1.45	15	.0	0		9	4	1
CIRCLE HOT SPRINGS	1.16		.18	14	.0	0		7	0	0
COLLEGE OBSERVATORY	1.06	-.56	.28	15	.0	0		3	0	0
COLLEGE 5 NW					M	M				
DELTA DAIRAIRE	.63		.25	22	M	0		3	0	0
DELTA 5 NE	.69		.23	14	.0	0		3	0	0
DELTA JUNCTION 20 SE	.71		.32	14	.0	0		3	0	0
DRY CREEK R	.74		.18	21	.0	0		4	0	0
EAGLE	2.29	.55	.54	15	M	0		10	1	0
EIELSON FIELD	1.35	-.38	.81	15	.0	0		3	1	0
ESTER 5 NE	1.14				.0	0		3	0	0
ESTER 4 S			.26	15	M	0		1	0	0
ESTER 6 NE					M	M				
FAIRBANKS 19 N	1.86		.73	28	.0	0		5	1	0
FAIRBANKS AP #2	.72		.26	14	.0	0		3	0	0
FAIRBANKS WSO AIRPORT R	.72	-.65	.33	29	.0	0		2	0	0
FAIRBANKS MIDTOWN	1.44				M	0		1	0	0

MONTHLY STATION AND DIVISION SUMMARY

STATION	TEMPERATURE (°F)													
	AVERAGE MAXIMUM	AVERAGE MINIMUM	AVERAGE	DEPARTURE FROM NORMAL	HIGHEST	DATE	LOWEST	DATE	HEATING DEGREE DAYS	COOLING DEGREE DAYS	NO. OF DAYS			
											MAX		MIN	
											90 OR ABOVE	32 OR BELOW	32 OR BELOW	0 OR BELOW
FAREWELL LAKE	71.6M	40.7M	56.2M		85	24	32	3	260	0	16	0	1	0
FORT KNOX MINE	69.3	49.8	59.6		82	24	38	1	169	10				
FOX 2 SE	73.5	43.9	58.7		86	13	35	1	186	5	21	0	0	0
GALENA	72.7	47.2	60.0		84	24	40	29+	153	9	22	0	0	0
GILMORE CREEK	72.9M	42.9M	57.9M		82	25+	34	1	206	0	17	0	0	0
HEALY 2 NW	70.6	47.1M	58.9M		82	24	37	4	170	5	15	0	0	0
ILLINOIS CREEK	69.9	45.1M	57.5M		85	24	37	15	227	4	15	0	0	0
KEYSTONE RIDGE	69.0	49.8	59.4		80	24	41	1	178	16	13	0	0	0
KOBE HILL	73.2	47.4	60.3		85	24	36	4	147	12	21	0	0	0
LIVENGOOD	M	M	M		84	26	35	5+			9	0	0	0
MANLEY HOT SPRINGS	M	M	M											
MCGRATH WSO AIRPORT R	71.2	46.1	58.7	3.4	84	24+	38	21	188	5	18	0	0	0
MCKINLEY PARK	65.6	40.8	53.2	2.0	80	25	33	4	349	0	10	0	0	0
MILE 42 STEESE	72.8	42.8	57.8		84	25+	35	17+	209	1	20	0	0	0
MINERAL LAKES	M	M	M											
NENANA MUN AP	M	M	M											
NORTH POLE	73.6	45.7	59.7		84	25+	38	1	152	1	20	0	0	0
NORTHWAY AP //R	67.6	45.2	56.4	1.4	80	25	36	3	253	1	12	0	0	0
PEARL CREEK	M	M	M											
PORT ALCAN	M	M	M											
RUBY WEST	70.1	46.8	58.5		84	25	29	16	192	6	15	0	1	0
SALCHA	M	M	M											
TANACROSS	70.2	41.6	55.9		84	7	29	4	267	1	15	0	3	0
TANANA AP //R	72.2	43.5	57.9	.7	82	24	36	17	207	2	20	0	0	0
TATALINA RIVER	M	M	M											
TOK	72.3	41.3	56.8	2.7	84	25	29	1	242	4	21	0	5	0
TOK D O T	M	M	M		81	26	34	5			11	0	0	0
TWO RIVERS	72.0	42.8	57.4		85	12	30	28	220	0	18	0	2	0
UNIVERSITY EXP STA	72.7	48.0	60.4	2.0	84	25	39	20	149	17	20	0	0	0
WISEMAN	70.9	45.4	58.2		80	25+	33	1	204	8	16	0	0	0
--DIVISIONAL DATA----->			58.0	2.3										
ARCTIC DRAINAGE 09														
BARROW WSO AIRPORT //	42.9	31.2	37.1	3.1	62	24+	23	5+	828	0	0	5	22	0
COLVILLE VILLAGE	48.1	33.6	40.9		72	25	19	4	719	0	1	2	14	0
DEADHORSE R	48.7	34.9	41.8		77	24	21	5	687	0	3	4	13	0
KOTZEBUE WSO AIRPORT //	50.4	37.5	44.0	.2	64	23+	31	10	625	0	0	0	4	0
KUPARUK	52.0	35.7	43.9		76	24	19	4	624	0	2	1	11	0
SAG RIVER D O T	63.7	39.9	51.8		76	23	21	2	391	0				
UMIAT	63.8	38.9	51.4		87	25	21	4	404	2	11	0	8	0
--DIVISIONAL DATA----->			44.4	3.3										

ALASKA
JUNE 2000

MONTHLY STATION AND DIVISION SUMMARY

STATION	PRECIPITATION (IN)									
	TOTAL	DEPARTURE FROM NORMAL	GREATEST DAY	DATE	SLEET, SNOW			NO. OF DAYS		
					TOTAL	MAX. DEPTH ON GROUND	DATE	.10 OR MORE	.50 OR MORE	1.00 OR MORE
FAREWELL LAKE	.46		.25	29	.0	0		2	0	0
FORT KNOX MINE					M	M				
FOX 2 SE	.92		.30	14	.0	0		5	0	0
GALENA	.24		.20	11	.0	0		1	0	0
GILMORE CREEK	.47		.27	15	M	.0	0	2	0	0
HEALY 2 NW	.68		.29	22	.0	0		2	0	0
ILLINOIS CREEK	1.34		.75	10	.0	0		3	1	0
KEYSTONE RIDGE	2.15		.82	15	.0	0		6	1	0
KOBE HILL	.44		.12	30	.0	0		3	0	0
LIVNGOOD	.85				.0	0		2	0	0
MANLEY HOT SPRINGS					M	M				
MCGRATH WSO AIRPORT R	.15	-1.32	.04	10	.0	0		0	0	0
MCKINLEY PARK	1.07	-1.40	.34	28	.0	0		4	0	0
MILE 42 STEESE	1.26		.36	30	.0	0		5	0	0
MINERAL LAKES					M	M				
NENANA MUN AP					M	M				
NORTH POLE	.62		.23	21	.0	0		3	0	0
NORTHWAY AP //R	4.42	2.62	1.27	18	M	M		7	5	1
PEARL CREEK					M	M				
PORT ALCAN					M	M				
RUBY WEST	.89		.35	11	.0	0		3	0	0
SALCHA					M	M				
TANACROSS	4.28		1.20	15	.0	0		11	2	1
TANANA AP //R	.17	-1.26	.10	1	M	M		1	0	0
TATALINA RIVER					M	M				
TOK	4.13	2.34	1.02	21	.0	0		6	4	2
TOK D O T	4.21		1.59	15	.0	0		3	2	1
TWO RIVERS	1.17		.53	13	.0	0		3	1	0
UNIVERSITY EXP STA	.92	-.72	.31	29	.0	0		2	0	0
WISEMAN	1.70		.85	9	M	.0	0	4	1	0
--DIVISIONAL DATA----->	1.36	-.47			.0					
ARCTIC DRAINAGE 09										
BARROW WSO AIRPORT //	.75	.47	.16	19+	T	T		4	0	0
COLVILLE VILLAGE	.34		.26	26	.1	10	1	1	0	0
DEADHORSE R	.47		.37	25	M	M		1	0	0
KOTZEBUE WSO AIRPORT //	.49	-.03	.18	27	.0	0		1	0	0
KUPARUK	.16		.10	1	T	5	4+	1	0	0
SAG RIVER D O T					M	M				
UMIAT	.72		.65	19	T	13	3+	1	1	0
--DIVISIONAL DATA----->	.49	-.11			.4					

ALASKA
JUNE 2000

DAILY PRECIPITATION (INCHES)

STATION	TOTAL	DAY OF MONTH														
		1	2	3	4	5	6	7	8	9	10	11	12	13	14	15
ALASKA																
SOUTHEASTERN 01																
ANNETTE WSO AIRPORT //R	3.47				.05	.17	.06		.01	.03	T		.01	.59	.01	
AUKE BAY	6.63						.13	.61	.03	.03		T		.19	.42	.07
BEAVER FALLS	5.06				.03	.05	.01	.02			.01			.80	.19	
CRAIG M		-	-	-	-	-	-	-	-	-	-	-	-	-	-	-
ELFIN COVE	4.79				T		.17	.19		.15	.02	.02		.30	.35	.04
GLACIER BAY	2.74						.03	.03		.12	.05				.41	.04
GUSTAVUS	3.78						.07	.16	.05					.08	.36	.03
HAINES M		-	-	-	-	-	-	-	-	-	-	-	-	-	-	-
HAINES #2	1.30						.03			.08	*	.09				
HAINES 40 NW	1.27									.09	.25			.02		
HIDDEN FALLS HATCHERY	1.88						.27	.39		.11			.01	.04	.26	
HOONAH	2.66						.20	.28	T	.09				.02	.12	.03
JUNEAU AP R	5.72					T	.38	.34	.02	.02		T		.07	.21	.02
JUNEAU LENA POINT	3.35						T	.26	.22	.01	.02		T	.14	.32	.01
KETCHIKAN R	3.96				.01	.10	T	.26	.02	.02	.02			.70	.05	T
LITTLE PORT WALTER	4.33				.04	.11	.04			.14				.34		.11
PETERSBURG 1 M		-	-	-	-	-	-	-	-	-	-	-	-	-	-	-
SITKA JAPONSKI AP R	4.11		T		.01	.10	.40	.03	T	.07		.01		.24	.28	.21
SKAGWAY	.65						.01		.06		.11	T		.01	.02	T
SKAGWAY 2 M		-	-	-	-	-	-	-	-	-	-	-	-	-	-	-
SKAGWAY 6 NE M		-	-	-	-	-	-	-	-	-	-	-	-	-	-	-
SOUTH COAST 02																
BIG BAY RANGER STATION	M	-	-	-	-	-	-	-	-	-	-	-	-	-	-	-
CANNERY CREEK	3.85							.25	.56	T	.25				.17	.19
CHINIATK M		-	-	-	-	-	-	-	-	-	-	-	-	-	-	-
COOPER LAKE PROJECT	.36										.03					
CORDOVA NORTH M		-	-	-	-	-	-	-	-	-	-	-	-	-	-	-
CORDOVA AP //R	5.74					T		.32	.06		.11		T	.09	.15	.57
KITOI BAY	4.39							.54	.04	.20		.30	.47	.62	T	.01
KODIAK WSO AIRPORT	5.01						.16	.46	T	.18	.31	.15	.60	.31	.05	.09
MAIN BAY	7.75							.30	1.52	.20	.10	.14		.03	.92	.01
MOOSE PASS 3 NW M		-	-	-	-	-	-	-	-	-	-	-	-	-	-	-
OZINKIE M		-	-	-	-	-	-	-	-	-	-	-	-	-	-	-
PORT SAN JUAN	4.06							.30	1.23	.05	.09	.04		.10	.25	
SEWARD	2.69							.66	.40			.02		T	.32	
SEWARD 8 NW	2.87						*	1.16	.32	.02	T	.08	*	.03	.05	.07
SEWARD 19 N	1.20							.07	.34	.05		.02	.02		.03	
VALDEZ WSO	1.32						T	.21			.19			T	.08	.05
WHITTIER	9.73							1.06	1.95	.02	.28	.03		.34	.43	.05
YAKUTAT WSO AIRPORT R	M	-	-	-	-	-	-	-	-	-	-	-	-	-	-	-
SOUTHWESTERN ISLANDS 03																
COLD BAY WSO AIRPORT R	8.35	.94	1.40	T	.11	.10	1.30	.60	.07	T	T	.23	.15	.13	.42	.02
DUTCH HARBOR	2.19	T	T	T	T		.12	.28	.45	.10	.28	.18	.08	T	T	.01
ST PAUL ISLAND WSO AP R	2.34	.19	.01	.26	.01	.10	.41	.63			T	.02	.07	.11	.01	
COPPER RIVER 04																
GLENNALLEN KCAM M		-	-	-	-	-	-	-	-	-	-	-	-	-	-	-
GULKANA AP R	1.95	T	T								T			.09	.10	
KENNY LAKE 7 SE	.49													.02		
LAKE SUSITNA	1.09	T												.06	.11	.06
MCCARTHY 3 SW	1.35								T				T	.14	.02	.01
NABESNA	4.64															
PAXSON M		-	-	-	-	-	-	-	-	-	-	-	-	-	-	-
SILVER LAKE	.37										T			T		
SLANA	2.87		.11						.05		.04	.02		.02	.40	.11
SNOWSHOE LAKE	.96													.04		.03
TONSINA M		-	-	-	-	-	-	-	-	-	-	-	-	-	-	-
COOK INLET 05																
ALASKA PACIFIC UNIVERS	1.08											.05			T	
ALYESKA	2.56	.01						.06	1.68	.18	.01	.02				.03
ANCHORAGE FORECAST OFC	1.15														.04	T
ANCHORAGE WSCMO AP R	1.43								T		.06				.04	
ANCHORAGE MIDTOWN M		-	-	-	-	-	-	-	-	-	-	-	-	-	-	-
ANDERSON LAKE	1.38															.10
BENS FARM M		-	-	-	-	-	-	-	-	-	-	-	-	-	-	-
BIG RIVER LAKES	2.73							.20	.65	.02		.08			.10	.11
CAMPBELL CREEK SCI CTR	.85											.03			.01	
CHULITNA RIVER LODGE	1.57										T				.07	
COOPER LANDING 5 W	.21								*	*	.06	T				
EAGLE RIVER 5 SE	1.10	.15									.10					
FT RICHARDSON W T P	.83														.01	
GLEN ALPS	.67							.01	.05	.06					.01	.01
HALIBUT COVE M		-	-	-	-	-	-	-	-	-	-	-	-	-	-	-
HAYES RIVER	2.14	.04						.22	T		.06	.10		T		
HOMER WSO AIRPORT	.65							.22	.01	.01	T	.04		T	T	.01
HOMER 8 NW	1.41							.18	.04	T		.03		T	T	.04
HOMER 9 E	.68							.08	.02	T		.05			.02	.01

ALASKA
JUNE 2000

DAILY PRECIPITATION (INCHES)

STATION	DAY OF MONTH															
	16	17	18	19	20	21	22	23	24	25	26	27	28	29	30	31
ALASKA																
SOUTHEASTERN 01																
ANNETTE WSO AIRPORT //R	.59	.01	T	.64	.07	.01	.10	.05					.04	.98	.05	
AUKE BAY	.56	.37	.29	.22	.20	.76	.06						.11	2.41	.17	
BEAVER FALLS	.52	.10		.54	.38	.30	.54	.20					.09	.80	.48	
CRAIG	-	-	-	-	-	-	-	-	-	-	-	-	-	-	-	-
ELFIN COVE	1.37	.27	.05	.13	.59	.49	.02						.06	.07	.50	
GLACIER BAY	.18	1.00	.05	.02	.15	.10	.25							.32	.02	
GUSTAVUS	.94	.11	.04	.11	.03	.32	.03						.33	.28	.84	
HAINES	-	-	-	-	-	-	-	-	-	-	-	-	-	-	-	-
HAINES #2		.74												.36		
HAINES 40 NW	.03	.36	.03		.08									.11	.30	
HIDDEN FALLS HATCHERY	.34	.22	.02	.07		.09	.01			.05						
HOONAH	.61	.04	.02	.04	.06	.30							*	.50	.35	
JUNEAU AP R	.54	.27	.22	.08	.42	.71	.01						1.61	.59	.21	
JUNEAU LENA POINT	.29	.15	.11	.05	.15	.37	T						.73	.10	.42	
KETCHIKAN R	.39	T	.01	.68	.18	.05	.33	.08					.17	.66	.25	
LITTLE PORT WALTER	2.12			.26	.81	.14							T	.22		
PETERSBURG 1	-	-	-	-	-	-	-	-	-	-	-	-	-	-	-	-
SITKA JAPONSKI AP R	.65	.19	.17	.14	.18	.57	.06			.07			.16	.03	.54	
SKAGWAY	T	.31	T											.13	T	
SKAGWAY 2	-	-	-	-	-	-	-	-	-	-	-	-	-	-	-	-
SKAGWAY 6 NE	-	-	-	-	-	-	-	-	-	-	-	-	-	-	-	-
SOUTH COAST 02																
BIG BAY RANGER STATION	-	-	-	-	-	-	-	-	-	-	-	-	-	-	-	-
CANNERY CREEK	T		.15	.55	.93	.06					.05	.13	.47	.04	.05	
CHINIATK	-	-	-	-	-	-	-	-	-	-	-	-	-	-	-	-
COOPER LAKE PROJECT	.03														.30	
CORDOVA NORTH	-	-	-	-	-	-	-	-	-	-	-	-	-	-	-	-
CORDOVA AP //R	.03	.17	.25	.73	.20	.44	.02		T	T	.22	.27	.67	1.43	.01	
KITOI BAY	.27		.45	.06	.18		T		.57	.17	.11	.02	.07	.31		
KODIAK WSO AIRPORT	.01	.02	.23	.14	T		.22	.08	1.06	.01	.56	.03	.01	.32	.01	
MAIN BAY	.10	.01	.04	.75	1.43	.71					.17	.62	.64	.06		
MOOSE PASS 3 NW	-	-	-	-	-	-	-	-	-	-	-	-	-	-	-	-
OUZINKIE	-	-	-	-	-	-	-	-	-	-	-	-	-	-	-	-
PORT SAN JUAN				*	1.10	.09					.05	.64	.12			
SEWARD			T	.64	.55						T	.10	T			
SEWARD 8 NW	.03		T	.61	.46	T					T	.04	T	T		
SEWARD 19 N			.01	.08	.31	.02	.02					.02	.05	.02	.14	
VALDEZ WSO		.04	.05	.26	.09	T			T	T	.05	.08	.16	.06		
WHITTIER	.07		.05	2.95	1.51	.01					.17	.68	.12	.01		
YAKUTAT WSO AIRPORT R	-	-	-	-	-	-	-	-	-	-	-	-	-	-	-	-
SOUTHWESTERN ISLANDS 03																
COLD BAY WSO AIRPORT R	.31	.19	.66	1.45	.15	.02		.06		T		T		T	.04	
DUTCH HARBOR	.03	.14	.19	.33	T											
ST PAUL ISLAND WSO AP R	.07	.31	.06		T								T	.08	T	
COPPER RIVER 04																
GLENNALLEN KCAM	-	-	-	-	-	-	-	-	-	-	-	-	-	-	-	-
GULKANA AP R	.04	.29	.13	T	T	.30						.36	.59	.02	.03	
KENNY LAKE 7 SE		.08	.03	T	T	.12				T	T	T	T	.24	T	
LAKE SUSITNA		.15	.15	.10		.05	.07	.01				.10	.10	.10	.03	
MCCARTHY 3 SW	.01	.20	.17			.05					T	T	.57	.18		
NABESNA	T	.04	1.56			1.44							T	.82	.78	
PAXSON	-	-	-	-	-	-	-	-	-	-	-	-	-	-	-	-
SILVER LAKE		T	T			.22								.15		
SLANA	.01	.32	.48			.33					*	*	.40	.38	.20	
SNOWSHOE LAKE	T				*	.06	.03		.09				.46	.11	.14	
TONSINA	-	-	-	-	-	-	-	-	-	-	-	-	-	-	-	-
COOK INLET 05																
ALASKA PACIFIC UNIVERS		.05	.02	.01	.03	T				.35		.05	.01	.50	.01	
ALYESKA		.03		.10	.33	.01	.02					.06	.02			
ANCHORAGE FORECAST OFC	T	.02	.01	.03	.09				.04	.02		.04	.23	.63	T	
ANCHORAGE WSCMO AP R		.01	.01	.03	.11	T			.02	.01	T	.02	.50	.62		
ANCHORAGE MIDTOWN	-	-	-	-	-	-	-	-	-	-	-	-	-	-	-	-
ANDERSON LAKE		.22		.07			.12						.11	.76		
BENS FARM	-	-	-	-	-	-	-	-	-	-	-	-	-	-	-	-
BIG RIVER LAKES	.05	T	.03	.36	.60	.03	.05	T					.05	.05	.35	
CAMPBELL CREEK SCI CTR		.17	.07	.02						.06		.03	.01	.44	.01	
CHULITNA RIVER LODGE		T		.50		.33	T				.33	*	.34			
COOPER LANDING 5 W		.04		*	.01		.05				T	.03		.02		
EAGLE RIVER 5 SE	T	T					T						.35	.25	.25	
FT RICHARDSON W T P		.35	.09	.01									*	.32	.05	
GLEN ALPS		.12	.05	.03								.04	.03	.16	.10	
HALIBUT COVE	-	-	-	-	-	-	-	-	-	-	-	-	-	-	-	-
HAYES RIVER		T		.40	.08		T					.05	.30	.25	.64	
HOMER WSO AIRPORT	.08		T	T	.13	T			T		T	.08		.07		
HOMER 8 NW	.42		.01	.05	.29	.12			.02		.01	.09		.11		
HOMER 9 E	*	*	*	.12	.06	.07	T		.06		T	.14		.05		

ALASKA
JUNE 2000

DAILY PRECIPITATION (INCHES)

STATION	TOTAL	DAY OF MONTH														
		1	2	3	4	5	6	7	8	9	10	11	12	13	14	15
HOUSTON	.17															.17
KENAI MUNICIPAL AP R	.31										T			.01		.08
KENAI 9 N	.19															
LAZY MOUNTAIN	M 1.16	.24									T	.03				.04
MATANUSKA AES //	1.02											.04				T
MIRROR LAKE SCOUT CAMP	M	-	-	-	-	-	-	-	-	-	-	-	-	-	-	-
PORT GRAHAM	.00															
PUNTILLA	M										-					
SKWENTNA	.74											.01				
SUTTON 2 E	.87								.04		.02	.12				
TAHNETA PASS	.30								T	T						.10
TALKEETNA WSCMO AP	1.91							T		T	T	.14		T	T	T
TRAPPER CREEK 7 SW	1.20		T							T	T	.14	T		T	T
TUTKA BAY LAGOON	3.97								.95	.82	.03		.30	.32	.10	.17
WASILLA 3 S	M	-	-	-	-	-	-	-	-	-	-	-	-	-	-	-
WHITES CROSSING	.79									T		.14				.32
WILLOW WEST	.47										T	.02	.03			
BRISTOL BAY 06																
DILLINGHAM FAA AIRPORT R	M	-	-	-	-	-	-	-	-	-	-	-	-	-	-	-
ILIAMNA AIRPORT R	.95							.10	.07	.08	.01	T	.04	.01	T	.01
INTRICATE BAY	2.82							.05	.75	.59	.22	.25				
KING SALMON WSO AP //R	1.99	.02	T					.07	.34	.01	T	.01		T	.01	.01
PORT ALSWORTH	.20															.05
WEST CENTRAL 07																
BETHEL WSO AIRPORT	1.67	T	.01	T		T	.11	T	T		.13	.16			T	.11
CHEVAK	M	-	-	-	-	-	-	-	-	-	-	-	-	-	-	-
DEERING	M	-	-	-	-	-	-	-	-	-	-	-	-	-	-	-
ELIM	M	-	-	-	-	-	-	-	-	-	-	-	-	-	-	-
NOME WSO AIRPORT R	.19	.03	.10					.04	.01	T		.01				
RUSSIAN MISSION 10 NW	M	-	-	-	-	-	-	-	-	-	-	-	-	-	-	-
ST MARYS	M	-	-	-	-	-	-	-	-	-	-	-	-	-	-	-
UNALAKLEET WSO AIRPORT	M	-	-	-	-	-	-	-	-	-	-	-	-	-	-	-
WALES	M	-	-	-	-	-	-	-	-	-	-	-	-	-	-	-
INTERIOR BASIN 08																
ANDERSON	.38	T				.01					T	.05			T	.01
BEAVER	.21				.02						*	.02	.01			*
BETTLES AP //R	1.05	.02		T						T	T	.01	.08			.04
BIG DELTA FAA/AMOS AP	.81		T	T	T					T	.01	.01		T	.31	.14
CANTWELL 2 E	.62															T
CENTRAL NO 2	1.67	.02	.02	T	.17						.04	.21	T	.25	T	.03
CHANDALAR LAKE	M	-	-	-	-	-	-	-	-	-	-	-	-	-	-	-
CHANDALAR SHELF DOT	1.91											.23	.21	T	.08	.10
CHENA RIDGE	1.17	.02	.04	.06							.01					.03
CHICKEN	4.91				T					.02	.05	.20				.50
CIRCLE HOT SPRINGS	1.16	.01	.05	.06	.10			T	T	.02		.14	.01	.05		.18
COLLEGE OBSERVATORY	1.06	.02	.01					.07			T	.02				.03
COLLEGE 5 NW	M	-	-	-	-	-	-	-	-	-	-	-	-	-	-	-
CRESTLINE	M	-	-	-	-	-	-	-	-	-	-	-	-	-	-	-
DELTA DAIRAIRE	.63	T	T	.06							.01					.16
DELTA 5 NE	.69		.07							T	T				T	.23
DELTA JUNCTION 20 SE	.71		.13													.32
DRY CREEK R	.74					.04				T			.02	.03	.14	.10
EAGLE	2.29	.26	T	.30	.10					.13	T	T	.02	T	.05	.54
EIELSON FIELD	1.35					T					.07	*	*	.07	T	.17
ESTER DOME	1.49	.07	.46	.12	T	T					.01					.08
ESTER 5 NE	1.14		*	*	.46					T	.01	T			.16	.08
ESTER 4 S	M		.02								.04					.07
ESTER 6 NE	M	.13	.11	.09	.07										.12	.13
FAIRBANKS 19 N	1.86		.07	.05							.05			T	.12	.38
FAIRBANKS AP #2	.72	T	T								.01	T				.26
FAIRBANKS WSO AIRPORT R	.72	T	T	T		T				T	.03	T	T			.09
FAIRBANKS MIDTOWN	1.44	*	*	.80							.01		T			.06
FAREWELL LAKE	.46															T
FORT KNOX MINE	M	.07									.10			.05	.02	.22
FORT YUKON	M	-	-	-	-	-	-	-	-	-	-	-	-	-	-	-
FOX 2 SE	.92	.01		.02		T						T			.30	.10
FOX 3 SE	M	-	-	-	-	-	-	-	-	-	-	-	-	-	-	-
FRONTIER	M	-	-	-	-	-	-	-	-	-	-	-	-	-	-	-
GALENA	.24		T			.01					.03		.20			
GILMORE CREEK	.47	.01	T	.03												
GOLDSTREAM	.73										.33			T	.04	.25
HEALY 2 NW	.68	.04	.04													.06
ILLINOIS CREEK	1.34				.01			.01		.02		.75		.03	T	.03
KEYSTONE RIDGE	2.15	T	.33	.26				T		T	T		T	.23	.03	.82
KOBE HILL	.44			.10	T								.05		.04	.01
KOYUKUK	M	-	-	-	-	-	-	-	-	-	-	-	-	-	-	-
LITTLE CHENA #3	.58		.03	.02								.02	T			.07
LIVENGOOD	.85	.02	*	*	*	.14		*	*	*	*	*	*	.04		.10
MANLEY HOT SPRINGS	M	-	-	-	-	-	-	-	-	-	-	-	-	-	-	-

ALASKA
JUNE 2000

DAILY PRECIPITATION (INCHES)

STATION	DAY OF MONTH															
	16	17	18	19	20	21	22	23	24	25	26	27	28	29	30	31
HOUSTON																
KENAI MUNICIPAL AP R	.02	T	.03	.02	.06							.07		.02		
KENAI 9 N	.02														.17	
LAZY MOUNTAIN		.52	.08	-			.02							.18	.05	
MATANUSKA AES //		.20	T			.05	T			T			T	.59	.14	
MIRROR LAKE SCOUT CAMP	-	-	-	-	-	-	-	-	-	-	-	-	-	-	-	-
PORT GRAHAM																
PUNTILLA																
SKWENTNA		.01		.17	T								T	.55	T	
SUTTON 2 E		.33					.05						.06	.22	.03	
TAHNETA PASS	T				T	.10	.10								T	
TALKEETNA WSCMO AP	.01	T	T	.04	T	.05	.15			T	T	.59	.61	.32	T	
TRAPPER CREEK 7 SW	.02	T	T	.13	T	.01	.22					.03	.40	.25	T	
TUTKA BAY LAGOON	.03			.65	.44	.01					.04	.03		.08		
WASILLA 3 S	-	-	-	-	-	-	-	-	-	-	-	-	-	-	-	-
WHITES CROSSING	T			T	.33											
WILLOW WEST		.08	.04		.10	T							T	.20		
BRISTOL BAY 06																
DILLINGHAM FAA AIRPORT R	-	-	-	-	-	-	-	-	-	-	-	-	-	-	-	-
ILLIAMNA AIRPORT R	.06		.09	.33	.04							.07	.01	.02	.01	
INTRICATE BAY			.14	.63	.07								.03	.06	.03	
KING SALMON WSO AP //R	.12		.33	.36	.14				T		T	.02	.26	.09	.13	
PORT ALSWORTH	.03											T	.07	.05		
WEST CENTRAL 07																
BETHEL WSO AIRPORT	.15	T	.02	.46	.01		T	T					.08	.39	.04	
CHEVAK	-	-	-	-	-	-	-	-	-	-	-	-	-	-	-	-
DEERING	-	-	-	-	-	-	-	-	-	-	-	-	-	-	-	-
ELIM	-	-	-	-	-	-	-	-	-	-	-	-	-	-	-	-
NOME WSO AIRPORT R					T					T		T				
RUSSIAN MISSION 10 NW	-	-	-	-	-	-	-	-	-	-	-	-	-	-	-	-
ST MARYS	-	-	-	-	-	-	-	-	-	-	-	-	-	-	-	-
UNALAKLEET WSO AIRPORT	-	-	-	-	-	-	-	-	-	-	-	-	-	-	-	-
WALES	-	-	-	-	-	-	-	-	-	-	-	-	-	-	-	-
INTERIOR BASIN 08																
ANDERSON							.03			.02			.03	.23		
BEAVER	.01		*	*	*	*	.03									
BETTLES AP //R	.02	T		.43	.42	T	.03			T	T	T	.03	T		
BIG DELTA FAA/AMOS AP			.04			.22	.04				.01	T	T			
CANTWELL 2 E		T		.22	.07	T						.05	.16	.12	T	
CENTRAL NO 2	.12	.08	.02	.13	.07	T	.04	T		.07					.28	
CHANDALAR LAKE	-	-	-	-	-	-	-	-	-	-	-	-	-	-	-	-
CHANDALAR SHELF DOT	.05	.07	.03	.59	.36	.14							.05			
CHENA RIDGE				.01			.42						.11	.08		
CHICKEN	.80		.25	.75	.23	.24					.02		.40			
CIRCLE HOT SPRINGS	.13	T	T	.15	T	.05	T							.11	T	
COLLEGE OBSERVATORY	.08			.05	.02		.06	.09					T	.22	.11	
COLLEGE 5 NW	-	-	-	-	-	-	-	-	-	-	-	-	-	-	-	-
CRESTLINE	-	-	-	-	-	-	-	-	-	-	-	-	-	-	-	-
DELTA DAIRAIRE				.10	.01	T	.25	.02				.01		.01	T	
DELTA 5 NE	.02		T		.03	.14	.11					.01		T		
DELTA JUNCTION 20 SE	.03						.20					.02				
DRY CREEK R		.05	.06		T	.18	.12									
EAGLE	.24	T	.18	.15		.20	.12									
EIELSON FIELD				T				T	*	*	.01			.22		
ESTER DOME			.16			.20	.02						T	.01		
ESTER 5 NE				T		.11	.07							.06		
ESTER 4 S	-	-	-	-	-	-	-	-	-	-	-	-	-	-	-	-
ESTER 6 NE							.10									
FAIRBANKS 19 N	T	.03	.01			.03	.23					T	.73	.16		
FAIRBANKS AP #2			T	T		.07	.03						T	.12		
FAIRBANKS WSO AIRPORT R	T	T	T	T		.07	.03				T		T	.33		
FAIRBANKS MIDTOWN	.02		*	*	*	.07	.06	.07								.01
FAREWELL LAKE	T	.04			T	T	.03	.12						.25	.02	
FORT KNOX MINE	.04		.12			.14	.14							.04		
FORT YUKON	-	-	-	-	-	-	-	-	-	-	-	-	-	-	-	-
FOX 2 SE	.22	.01		.01			.13	.11								.01
FOX 3 SE	-	-	-	-	-	-	-	-	-	-	-	-	-	-	-	-
FRONTIER	-	-	-	-	-	-	-	-	-	-	-	-	-	-	-	-
GALENA			T	T	T					T						
GILMORE CREEK	T						.16									
GOLDSTREAM			T	T	T						T			.11		
HEALY 2 NW							.29							.25		
ILLINOIS CREEK		.03	.27	.19												
KEYSTONE RIDGE	.01		T			.06	.10						.04	.27		
KOBE HILL										T			.01	.11	.12	
KOYUKUK	-	-	-	-	-	-	-	-	-	-	-	-	-	-	-	-
LITTLE CHENA #3	.17						.13	.09								.05
LIVENGOOD	*	*	*	.23		.05		*	*	*	.10			.17		
MANLEY HOT SPRINGS	-	-	-	-	-	-	-	-	-	-	-	-	-	-	-	-

DAILY PRECIPITATION (INCHES)

STATION	TOTAL	DAY OF MONTH														
		1	2	3	4	5	6	7	8	9	10	11	12	13	14	15
MCGRATH WSO AIRPORT R	.15	T	.02						T	T	.04			T	T	.03
MCKINLEY PARK	1.07	T	T	.01							T					T
MILE 42 STEESE	1.26	.08			.08	.01		T			.12				T	.19
MINCHUMINA	.40	.19	.01						T			.10		.02		T
MINERAL LAKES	M	-	-	-	-	-	-	-	-	-	-	-	-	-	-	-
MOOSE CREEK	.78		.04							.09	.05					.29
MOOSE MOUNTAIN	M	-	-	-	-	-	-	-	-	-	-	-	-	-	-	-
NENANA MUN AP	M	-	-	-	-	-	-	-	-	-	-	-	-	-	-	-
NIKOLAI	M															
NORTH POLE	.62		.20							.04	.01				.14	
NORTHWAY AP //R	4.42	T	.06							T	.09		.03	.05	.32	T
NULATO	.39	.02		.11	.01		.02	.01				.20				
PEARL CREEK	M	-	-	-	-	-	-	-	-	-	-	-	-	-	-	-
PORT ALCAN	M	-	-	-	-	-	-	-	-	-	-	-	-	-	-	-
PROSPECT CREEK	M	-	-	-	-	-	-	-	-	-	-	-	-	-	-	-
RUBY WEST	.89	.30		T	.20							.35	T			
SALCHA	M	-	-	-	-	-	-	-	-	-	-	-	-	-	-	-
TANACROSS	4.28	T	T	T		T				.05	.06	.10	T	.44	.23	1.20
TANANA AP //R	.17	.10	T		T					T		.01		.03	.01	
TATALINA RIVER	M	-	-	-	-	-	-	-	-	-	-	-	-	-	-	-
TELIDA	.30											.08		.04		.03
TOK	4.13									.06	.02	T			1.00	.87
TOK D O T	4.21	*	*	*	*	.04				*	*	*	.23	.01	.06	1.59
TWO RIVERS	1.17		.03							.09	T			.53	.13	.24
UNIVERSITY EXP STA	.92	.03		.05	.05					.01	T				.02	.18
WHITESTONE FARMS	.78		.02	.05					T	.11	.04			.07	.04	.05
WISEMAN	1.70		T						.07	.85		.23				
WOODSMOKE	.39		.14													.15
ARCTIC DRAINAGE 09																
BARROW WSO AIRPORT //	.75	.16	T		T	T		T	T	T	T	T		T		
COLVILLE VILLAGE	.34	T	.01	T	T											
DEADHORSE R	.47	T	T		T	T										
KOTZEBUE WSO AIRPORT //	.49	.09				T	.02	.08	T		.04	T				
KUPARUK	.16	.10	T	T								T				
NOATAK	M	-	-	-	-	-	-	-	-	-	-	-	-	-	-	-
SAG RIVER D O T	M	-	-	-	-	-	-	-	-	-	-	-	-	-	-	-
UMIAT	.72	T	T													T
WAINWRIGHT	M	-	-	-	-	-	-	-	-	-	-	-	-	-	-	-

DAILY PRECIPITATION (INCHES)

STATION	DAY OF MONTH															
	16	17	18	19	20	21	22	23	24	25	26	27	28	29	30	31
MCGRATH WSO AIRPORT R		.03		.03	T					T		T		T		
MCKINLEY PARK						.07	.20	.01								
MILE 42 STEESE					T	T	.31	.01					.34	.25	.16	
MINCHUMINA				.04	T		T						T	.10	.36	
MINERAL LAKES														.04		
MOOSE CREEK	-	-	-				T									
MOOSE CREEK		.29		T			T							.02	T	
MOOSE MOUNTAIN	-	-	-	-	-	-	-	-	-	-	-	-	-	-	-	-
MOOSE MOUNTAIN	-	-	-	-	-	-	-	-	-	-	-	-	-	-	-	-
NENANA MUN AP	-	-	-	-	-	-	-	-	-	-	-	-	-	-	-	-
NIKOLAI			.19													
NORTH POLE						.23										
NORTHWAY AP //R	.26	.72	1.27	T	.01	.57		T				T	.53	.51	T	
NULATO										.02						
PEARL CREEK	-	-	-	-	-	-	-	-	-	-	-	-	-	-	-	-
PORT ALCAN	-	-	-	-	-	-	-	-	-	-	-	-	-	-	-	-
PROSPECT CREEK	-	-	-	-	-	-	-	-	-	-	-	-	-	-	-	-
RUBY WEST		.04		T	T											
SALCHA	-	-	-	-	-	-	-	-	-	-	-	-	-	-	-	-
TANACROSS	.07	.28	.35	.13	T	.52	.19		.05					.21	.40	
TANANA AP //R			.01	T	.01	T						T				
TATALINA RIVER	-	-	-	-	-	-	-	-	-	-	-	-	-	-	-	-
TELIDA			.11											.04		
TOK	.15	.51	.48			1.02	.02		T			T	T			
TOK D O T	*	*	*	1.32		.36	.60									
TWO RIVERS						.05	.05	.05								
UNIVERSITY EXP STA	.05	.05			T		.04	T	.05						.31	.08
WHITESTONE FARMS	.17		T		T	.17	.04					T	T	.01	.01	
WISEMAN	T	.23	.22	.03	.02	.02							.03	T	T	
WOODSMOKE							.10									
ARCTIC DRAINAGE 09																
BARROW WSO AIRPORT //				.16	.05	.01	T		T	.15	.10	.05	.05	T	.02	.02
COLVILLE VILLAGE				.01	T					T	.26	T	.04			
DEADHORSE R			T	.04	T		T			.37	.06	T	T			
KOTZEBUE WSO AIRPORT //		T							T		.08	.18				
KUPARUK				.05						T	T		.01			
NOATAK	-	-	-	-	-	-	-	-	-	-	-	-	-	-	-	-
SAG RIVER D O T			.02	.07	.08	.04	.05								.06	
UMIAT			T	.65	T	T				.07	T	T	T			
WAINWRIGHT	-	-	-	-	-	-	-	-	-	-	-	-	-	-	-	-

ALASKA
JUNE 2000

DAILY TEMPERATURES (°F)

STATION	OB. TIME	MAX/MIN	DAY OF MONTH														
			1	2	3	4	5	6	7	8	9	10	11	12	13	14	15
ALASKA SOUTHEASTERN ANNETTE WSO AIRPORT 01	MID	MAX MIN	61 46	71 45	68 46	60 52	55 50	63 49	60 49	58 47	60 46	56 46	62 50	66 47	53 50	58 49	60 45
AUKE BAY	17	MAX MIN	67 43	68 44	70 44	69 45	66 49	64 51	52 47	60 46	60 45	71 48	66 50	67 47	67 51	55 45	57 47
BEAVER FALLS	12	MAX MIN	63 45	72 45	71 46	60 52	58 51	65 50	61 48	58 49	61 48	60 46	65 48	71 45	55 51	57 46	64 43
CRAIG	08	MAX MIN															
ELFIN COVE	15	MAX MIN	52 46	52 47	64 42	67 54	57 48	55 46	49 47	55 44	51 44	61 44	56 45	55 42	55 48	51 48	53 47
GLACIER BAY	08	MAX MIN	62 40	65 40		68 40	70 44	68 48	55 46	55 46	63 41	68 46	66 47	64 42	71 46	58 47	55 45
GUSTAVUS	15	MAX MIN	63 43	59 43	66 43	66 45	66 50	66 43	59 48	61 47	55 37	66 43	66 48	57 37	55 48	54 48	54 48
HAINES	14	MAX MIN															
HAINES #2	06	MAX MIN	68 41	66 41	69 43	76 43	74 47	57 50	52 50	62 47			64 44	69 46	61 48	58 50	63 48
HAINES 40 NW	07	MAX MIN	65 34	65 35	65 34	64 35	70 40	70 44	62 44	50 42	64 37	70 44	64 37	66 38	71 44	59 45	63 40
HIDDEN FALLS HATCHERY	13	MAX MIN		62 39	61 42	61 45	62 47	58 47	56 45	59 48	60 44	60 45	63 46	60 47	65 45	56 45	57 45
HOONAH	15	MAX MIN	64 39	65 40	67 39	69 42	67 49	63 52	54 48	58 47	58 44	67 46	66 50	67 43	66 49	56 48	58 47
JUNEAU AP	MID	MAX MIN	66 40	67 40	70 40	68 41	68 46	54 50	52 48	60 44	57 42	67 47	55 46	70 45	56 50	54 48	58 47
JUNEAU LENA POINT	23	MAX MIN	68 47	70 47	70 48	67 48	68 51	55 51	53 49	62 48	56 48	68 50	57 52	69 50	57 51	53 49	56 48
KETCHIKAN	MID	MAX MIN	64 38	70 39	72 39	60 49	58 51	62 44	64 41	59 41	62 50	63 45	63 48	71 47	55 50	59 48	62 48
LITTLE PORT WALTER	17	MAX MIN	59 35	59 36	60 39	59 45	55 47	58 49	60 42	57 40	56 41	55 42	59 41	57 43	62 42	58 43	61 43
PETERSBURG 1	MID	MAX MIN															
SITKA JAPONSKI AP	MID	MAX MIN	58 42	57 44	63 42	61 46	55 49	52 49	56 48	54 49	56 48	61 45	56 50	61 46	54 49	53 47	55 47
SKAGWAY	08	MAX MIN	69 38	72 40	70 39	69 38	77 44	79 49	64 50	55 46	68 42	67 45	68 46	66 44	72 41	66 49	65 49
SKAGWAY 2	16	MAX MIN	64 43	70 46	70 46	69 48	77 51	75 52	62 48	52 41	59 46	67 49	64 52	62 47	68 50	56 48	56 46
WRANGELL AIRPORT	15	MAX MIN	65 45	69 46	69 45	69 46	63 45	63 50	58 48	58 48	56 48	65 44	66 49	68 45	71 49	54 49	57 48
SOUTH COAST BIG BAY RANGER STATION 02	09	MAX MIN															
CANNERY CREEK	12	MAX MIN	62 38	62 37	61 37	65 37	67 38	67 41	55 44	53 43	62 39	62 41	59 37	65 40	67 42	54 45	61 42
CHINIAC	SS	MAX MIN															
COOPER LAKE PROJECT	15	MAX MIN	69 38	72 39	71 37	76 38	74 35	73 37	78 39	75 40	72 39	70 36	68 38	59 45	64 47	65 46	63 45
CORDOVA NORTH	14	MAX MIN															
CORDOVA AP	MID	MAX MIN	57 33	60 34	62 37	68 37	70 37	58 41	54 48	59 43	61 41	59 40	61 36	61 40	57 40	56 42	54 43
KITOI BAY	16	MAX MIN	52 33	55 33	54 31	59 34	64 33	62 36	54 40	52 39	54 39	59 43	56 40	53 40	54 41	54 35	51 40
KODIAK WSO AIRPORT	MID	MAX MIN	55 34	53 35	50 40	51 34	58 38	60 41	48 45	51 44	51 44	51 44	50 47	47 45	50 45	50 38	50 42
MAIN BAY	10	MAX MIN	58 34	59 34	57 34	62 34	69 36	70 37	57 40	52 40	47 35	56 37	49 37	57 39	62 37	52 41	58 35
MOOSE PASS 3 NW	16	MAX MIN															
OUZINKIE	07	MAX MIN															
PORT SAN JUAN	12	MAX MIN	54 35	57 42	64 39	57 39	68 40	67 27	57 33	57 35	55 40	66 42	60 49	55 39	63 38	55 44	59 36
SEWARD	18	MAX MIN	60 41	55 40	59 40	66 42	67 44	60 44	51 42	51 42	59 43	56 43	56 44	53 43	53 42	55 44	52 44
SEWARD 8 NW	17	MAX MIN	64 33	64 30	68 30	74 31	73 32		71 39	55 39	65 36	63 34	55 41	64 41	60 34	61 42	39 39
SEWARD 19 N	07	MAX MIN	55 36	60 35	63 34	67 35	71 35	74 39	63 37	54 42	58 38	64 38	57 42	56 41	60 39	57 41	56 38
VALDEZ WSO	MID	MAX MIN	60 41	61 43	63 40	68 41	68 43	61 45	54 47	63 46	54 45	63 44	56 39	65 46	63 46	56 49	58 47
WHITTIER	16	MAX MIN	59 44	61 42	62 42	65 45	68 44	63 46	59 47	54 42	60 39	56 43	61 44	59 47	57 46	58 47	55 46

ALASKA
JUNE 2000

DAILY TEMPERATURES (°F)

STATION	DAY OF MONTH																AVERAGE
	16	17	18	19	20	21	22	23	24	25	26	27	28	29	30	31	
ALASKA																	
SOUTHEASTERN 01																	
ANNETTE WSO AIRPORT	56	58	59	52	53	56	55	58	65	70	73	74	66	55	56		60.6
	50	50	50	48	48	46	47	46	44	53	52	57	51	48	48		48.5
AUKE BAY	56	51	54	51	55	51	61	66	72	70	75	72	70	61	61		62.8
	46	48	46	46	47	44	44	41	47	51	53	57	56	48	43		47.3
BEAVER FALLS	55	62	62	52	56	55	55	61	70	73	76	75	69	58	58		62.6
	48	49	48	46	48	45	45	45	49	52	52	57	52	48	47		48.1
CRAIG																	M
																	M
ELFIN COVE	52	50	52	52	50	49	51	55	59	57	58	56	55	54	53		54.5
	45	45	47	45	45	44	41	39	41	48	50	48	49	47	45		45.7
GLACIER BAY	60	49	54	60	54	60	57	62	73	66	72	66	65	63			62.5
	45	42	46	44	46	44	46	34	42	50	51	50	46	41			44.5
GUSTAVUS	54	52	54	54	54	52	57	64	70	70	68	66	63	65	55		60.4
	45	45	48	46	48	46	48	34	39	46	52	54	52	46	37		45.2
HAINES																	M
																	M
HAINES #2	50	58	59	59		53	60	71	68	67	71	69	69	62	50		63.1
	49	44	47	47	47	46	45	40	44	48	53	53	54	49	47		46.8
HAINES 40 NW	63	49	59	52	57	59	59	62	71	74	72	73	71	67	64		64.0
	44	42	44	42	46	36	41	34	41	43	38	45	52	48	44		41.1
HIDDEN FALLS HATCHERY	60	53	55	56	53	58	56	58	65	68		68	66	61	59		59.9
	44	45	45	46	45	49	42	40	44	50		54	52	43	43		45.5
HOONAH	58	53	58	55	55	53	61	66	72	71	72	68		66	53		62.4
	46	47	47	47	45	44	40	38	42	50	56	52		47	40		45.7
JUNEAU AP	51	51	55	50	55	50	59	67	73	66	72	69	68	58	55		60.7
	47	47	47	47	46	45	40	36	43	48	51	55	49	44	39		45.3
JUNEAU LENA POINT	52	52	56	51	58	51	58	68	72	66	73	67	66	60	55		61.1
	49	49	48	48	47	46	45	44	49	54	55	58	51	50	46		49.2
KETCHIKAN	56	59	61	52	54	57	54	61	68	70	74	72	69	57	60		62.2
	49	51	50	46	48	45	46	42	40	51	55	56	51	48	48		46.8
LITTLE PORT WALTER	60	59	58	59	57	59	61	60	64	63	66	66	66	64	63		60.0
	42	50	43	41	43	44	43	41	42	44	39	40	39	44	42		42.2
PETERSBURG 1																	M
																	M
SITKA JAPONSKI AP	54	53	51	53	50	54	55	63	61	57	58	58	56	56	56		56.2
	47	48	47	47	46	45	44	42	46	52	54	54	48	46	43		47.0
SKAGWAY	65	64	58	60	60	64	59	64	75	76	74	77	73	72	67		67.8
	48	44	49	49	49	46	46	36	40	43	43	54	54	49	48		45.3
SKAGWAY 2	57	50			52	56	50	58	70	70	70	70	70	68	60		63.3
	47	45			45	46	45	42	48	43	56	57	55	49	57		48.1
WRANGELL AIRPORT	57	53	54	54	52	52	60	62	70	70	71	72	72	57	57		62.1
	48	48	48	44	44	42	42	44	48	52	52	54	56	48	45		47.3
SOUTH COAST 02																	
BIG BAY RANGER STATION																	M
																	M
CANNERY CREEK	59	62	57	57	49	55	60	66		71	59	61	56	59	64		60.6
	41	44	45	45	42	44	46	41			47	46	47	47	47		42.3
CHINIAC																	M
																	M
COOPER LAKE PROJECT	62	63	64	65	66	65	63	65	67	66	68	67	68	66	67		67.7
	44	46	48	47	50	43	44	42	39	40	41	40	39	37	38		41.2
CORDOVA NORTH																	M
																	M
CORDOVA AP	58	52	54	54	52	58	59	60	69	61	60	61	60	53	59		58.9
	43	45	42	45	41	34	44	43	39	50	49	51	51	49	48		42.2
KITOI BAY	51	53	51	55	55	54	58	55	55	56	55	57	61	62	65		55.9
	39	33	36	39	34	33	41	40	41	44	42	42	47	47	40		38.5
KODIAK WSO AIRPORT	52	50	50	54	52	53	52	53	49	53	53	54	60	60	56		52.5
	43	35	44	44	46	36	45	46	46	45	47	47	51	49	45		42.7
MAIN BAY	52	56	63	54	54	54	62	61	62	57	57	53	55	57	61		57.4
	39	38	38	41	42	41	41	39	37	44	44	46	46	46	46		39.3
MOOSE PASS 3 NW																	M
																	M
OUZINKIE																	M
																	M
PORT SAN JUAN	56	59	57		56	56	63	63	68	58	55	59	60	60	58		59.4
	38	41	42		44	43	43	43	45	52	42	50	53		50		41.6
SEWARD	57	59	53	50	50	58	60	62	62	61	59	56	60	60	67		57.6
	46	42	42	45	42	40	44	42	45	45	51	50	30	50	52		43.5
SEWARD 8 NW	62	67	64	52	57	66	67	68	71	64	70	65	63	80	68		65.0
	41	41	33	43	39	39	41	34	37	42	46	45	59	48	44		39.1
SEWARD 19 N	54	63	56	56	49	55	64	65	66	65	58	65	62	63	65		60.7
	41	41	36	36	40	36	36	38	38	44	48	49	50	50	49		40.1
VALDEZ WSO	60	53	57	52	56	58	63	66	70	65	62	63	62	64	67		61.2
	43	47	47	45	44	39	45	46	44	52	50	51	50	50	48		45.4
WHITTIER	63	60	58	55	53	60	65	63	65	63	62	58	60	64	68		60.5
	44	48	47	44	43	42	47	44	48	53	51	50	50	50	52		45.9

ALASKA
JUNE 2000

DAILY TEMPERATURES (°F)

STATION	OB. TIME	MAX/MIN	DAY OF MONTH														
			1	2	3	4	5	6	7	8	9	10	11	12	13	14	15
YAKUTAT WSO AIRPORT	MID	MAX MIN															
SOUTHWESTERN ISLANDS 03																	
COLD BAY WSO AIRPORT	MID	MAX MIN	50 42	44 42	46 42	49 41	52 31	50 39	44 40	44 40	50 40	55 41	49 42	49 41	53 40	52 42	52 42
DUTCH HARBOR	09	MAX MIN	50 40	50 39	51 33	51 33	51 37	51 41	53 41	51 41	46 39	44 39	46 41	46 43	46 40	47 43	50 41
ST PAUL ISLAND WSO AP	MID	MAX MIN	44 40	46 39	43 40	43 39	45 37	42 39	40 37	46 38	41 32	44 37	48 37	47 39	47 38	52 37	46 36
COPPER RIVER GLENNALLEN KCAM 04																	
GULKANA AP	MID	MAX MIN	61 41	62 41	69 33	72 37	75 39	74 43	63 44	67 34	68 36	66 36	72 32	74 40	67 47	60 44	63 40
KENNY LAKE 7 SE	19	MAX MIN	63 37	68 31	71 31	76 31	79 32	76 36	67 39	71 31	73 31	66 33	75 27	76 42	69 47	67 39	65 33
LAKE SUSITNA	17	MAX MIN	60 39	58 39	66 32	73 34	75 36	69 38	64 41	64 33	65 42	70 40	67 32	72 40	72 37	65 52	65 40
MCCARTHY 3 SW	18	MAX MIN	66 33	68 28	71 28	76 28	78 33	80 34	74 44	71 35	71 44	68 32	74 28	77 43	71 48	64 43	65 41
NABESNA	14	MAX MIN	58 33	59 32	65 38	69 39	71 37	79 37	68 40	59 40	70 44	69 48	73 41	74 47	70 46	65 41	54 39
PAXSON	20	MAX MIN															
SILVER LAKE	07	MAX MIN	62 38	66 35	68 36	71 35	75 37	77 39	76 44	61 34	69 43	71 39	65 34	72 46	74 48	66 46	66 40
SLANA	19	MAX MIN	61 38	57 39	68 30	70 35	74 37	77 39	69 44	65 42	69 36	68 37	73 35	72 45	65 48	58 44	62 43
SNOWSHOE LAKE	17	MAX MIN		56 32	58 26	59 24	69 28	73 32	66 31	62 30	62 32	60 29	62 26	65 24	69 21	63 36	54 35
TONSINA	07	MAX MIN															
COOK INLET ALASKA PACIFIC UNIVERS 05	09	MAX MIN	58 45	60 42	62 40	68 41	75 46	72 48	66 53	62 45	65 43	64 48	69 41	67 44	69 45	61 49	62 39
ALYESKA	06	MAX MIN	56 41	66 38	67 38	66 38	71 40	71 44	69 45	57 45	63 39	65 39	57 39	67 40	66 42	63 43	67 42
ANCHORAGE FORECAST OFC	MID	MAX MIN	60 44	61 42	62 39	75 41	73 45	67 45	64 51	61 45	69 43	62 45	67 41	70 41	69 46	65 46	63 39
ANCHORAGE WSCMO AP	MID	MAX MIN	58 44	58 41	58 37	73 41	69 47	65 46	63 51	60 46	67 45	59 46	65 40	65 48	60 46	60 48	61 39
ANCHORAGE MIDTOWN	17	MAX MIN															
ANDERSON LAKE	08	MAX MIN	56 42	61 36	64 33	68 38	75 39	72 41	67 43	67 45	65 37	65 38	59 37	68 44	69 39	66 42	63 40
BENS FARM	18	MAX MIN	64 46	68 40	68 36	77 40	77 40	74 40	62 52	67 40	70 42	66 40	70 43	72 41	69 41	66 44	63 44
BIG RIVER LAKES	21	MAX MIN	56 42	60 40	63 39	66 43	76 45	76 45	72 45	55 45	63 46	70 45	65 46	67 43	70 42	65 48	64 43
CAMPBELL CREEK SCI CTR	08	MAX MIN		64 30		67 27	78 34	76 33	68 44	64 37	70 32	73 32	64 29	64 34	78 42	64 29	65 29
CHULITNA RIVER LODGE	20	MAX MIN	58 29	62 39	64 28	66 38	72 43	63 40	66 44	67 38	73 39	67 41	70 35	69 35	65 37	57 43	61 35
COOPER LANDING 5 W	16	MAX MIN	66 37	66 28	68 28	71 28	77 34	77 32	68 48	64 37	67 34	60 33	66 32	66 40	66 45	66 45	
EAGLE RIVER 5 SE	18	MAX MIN	62 42	64 36	66 35	75 38	76 42	73 42	63 51	68 45	67 38	66 40	70 36	72 36	70 39	62 44	64 36
FT RICHARDSON W T P	08	MAX MIN	54 40	60 39	61 36	63 42	74 47	71 47	66 44	66 42	65 41	57 41	67 47	69 42	61 45	59 38	
GLEN ALPS	07	MAX MIN	44 36	53 33	54 32	56 37	66 42	64 42	61 43	56 41	55 37	63 36	51 36	57 42	62 40	53 42	55 37
HALIBUT COVE	09	MAX MIN															
HAYES RIVER	16	MAX MIN	60 40	65 35	65 32	70 41	74 39	68 40	61 45	64 44	71 37	68 41	62 42	66 36	65 47	63 42	63 41
HOMER WSO AIRPORT	MID	MAX MIN	54 42	53 36	54 39	62 36	63 38	63 39	53 47	54 46	59 40	58 40	58 41	56 44	57 47	52 42	52 47
HOMER 8 NW	18	MAX MIN	52 38	51 35	53 35	66 38	62 43	61 43	50 42	54 40	56 38	54 39	55 40	53 40	53 40	51 39	39 39
HOMER 9 E	18	MAX MIN	58 41	55 32		66 36	67 36	66 37	55 47	57 44	61 42	56 36	57 40	56 37	56 47	56 41	55 40
HOUSTON	09	MAX MIN	58 43	62 34	67 34	76 35	77 39										
KENAI MUNICIPAL AP	MID	MAX MIN	58 42	53 37	58 38	73 30	63 34	62 38	61 44	64 44	62 37	62 38	65 36	66 34	61 33	54 42	56 36
KENAI 9 N	07	MAX MIN	57 37	58 42	54 43	68 33	74 41	65 40	65 44	62 46	65 40	62 43	63 35	69 36	61 46	61 46	56 38
LAZY MOUNTAIN	07	MAX	55	62	65	64	74	73	70	60	66	67	57	68	69	65	63

ALASKA
JUNE 2000

DAILY TEMPERATURES (°F)

STATION	DAY OF MONTH																AVERAGE
	16	17	18	19	20	21	22	23	24	25	26	27	28	29	30	31	
YAKUTAT WSO AIRPORT																	M
SOUTHWESTERN ISLANDS 03																	M
COLD BAY WSO AIRPORT	49	52	50	44	48	48	58	56	56	61	61	56	61	61	53	51.8	
DUTCH HARBOR	42	43	41	41	40	42	44	42	45	43	46	46	46	45	45	41.9	
ST PAUL ISLAND WSO AP	53	49	48	46	51	53	52	56	58	58	51	59	55	60	62	51.5	
COPPER RIVER 04	43	41	39	42	41	44	40	39	44	41	42	42	46	48	48	41.0	
GLENNALLEN KCAM	46	44	45	44	45	45	47	47	50	62	53	60	55	46	50	47.1	
GULKANA AP	41	41	40	40	39	36	40	40	37	35	37	42	40	44	44	38.7	
KENNY LAKE 7 SE																M	
LAKE SUSITNA	59	56	61	60	57	47	65	74	75	72	74	74	61	65	69	66.1	
MCCARTHY 3 SW	36	43	43	43	42	36	39	42	45	48	45	47	51	47	47	41.4	
NABESNA	66	59	62	63	62	54	68	77	79	75	76	77	63	65	72	69.3	
PAXSON	36	44	42	35	36	30	40	38	37	36	43	39	49	49	45	37.6	
SILVER LAKE	60	56	57	58	57	58	63	73	73	70	72	71	60	68	72	65.8	
SLANA	39	43	42	41	36	36	44	41	39	40	45	51	50	47	42	40.4	
SNOWSHOE LAKE	60	59	55	63	60	58	65	77	80	78	78	78	68	60	72	69.5	
TONSINA	36	44	41	28	38	37	40	40	34	35	42	40	47	46	42	37.7	
COOK INLET 05	54	49	48	58	58	50	63	72	76	74	75	68	63	61	65	64.6	
ALASKA PACIFIC UNIVERS	39	35	34	36	38	34	35	37	37	44	42	45	44	38	43	39.4	
ALYESKA																M	
ANCHORAGE FORECAST OFC	64	63	59	59	60	58	55	65	75	77	73	76	76	64	65	67.6	
ANCHORAGE WSCMO AP	40	45	44	36	40	35	40	38	38	38	46	45	50	50	47	40.9	
ANCHORAGE MIDTOWN	50	50	56	59	56	54	68	74	77	77			62	63	67	65.2	
ANDERSON LAKE	34	40	42	33	37	39	35	40	41	40			48	49	48	39.9	
BENS FARM	54	55				55	50	65	73	72	67	73	68	58	62	62.7	
BIG RIVER LAKES	30	40		27		29	34	33	32	42	34	43	50	48	40	32.9	
CAMPBELL CREEK SCI CTR																M	
CHULITNA RIVER LODGE	65	62	62	64	59	62	63	65	71	75	71	73	63	67	64	65.5	
COOPER LANDING 5 W	44	47	48	43	45	46	49	47	48	52	53	54	54	52	53	46.8	
EAGLE RIVER 5 SE	58	61	62	61	53	55	64	67	70	72	64	69	63	70	66	64.2	
FT RICHARDSON W T P	42	41	44	42	41	42	44	43	43	45	50	50	51	48	51	43.0	
GLEN ALPS	63	62	67	60	60	64	65	71	75	69	72	62	72	64	65	66.0	
HAYES RIVER	46	45	42	47	44	46	44	49	51	52	57	54	54	52	53	46.3	
HOMER WSO AIRPORT	61	59	63	57	58	61	61	67	71	67	70	62	65	63	64	63.0	
HOMER 8 NW	47	47	42	47	45	47	50	49	51	55	60	54	53	52	53	47.2	
HOMER 9 E																M	
HOUSTON	59	62	60	61	61	60	63	65	70	75	66	71	67	67	63	65.2	
KENAI MUNICIPAL AP	38	39	45	46	43	44	45	46	54	53	52	54	52	52	52	43.4	
LAZY MOUNTAIN	68	65	65	63	63	66	68	73	76	72	74	72	68	64	69	68.6	
	39	50	48	52	46	46	49	48	54	53	51	53	52	50	50	45.8	
	59	69	63	60	60	64	70	67	76	77	75	76	69	75	70	67.3	
	44	42	43	45	42	41	48	49	46	53	51	53	53	52	50	45.6	
	69	65	66	67	62	65	68	68	76	78	73	75	67	71	69	69.3	
	37	38	34	42	39	40	44	37	36	46	44	50	50	49	49	38.4	
	65	59	62	61	62	62	71	78	77	69	75	68		65	69	66.3	
	37	39	38	38	32	38	40	40	43	46	45	53		48	46	39.6	
	65	62	63		61	60	63	73	69	74	76	69	66	66	64	67.1	
	33	41	29		42	33	42	36	37	55	50	49	51	44	44	38.4	
	62	60	63	61	61	65	65	73	76	69	71	73	66	61	67	67.0	
	37	45	41	45	41	43	47	44	43	52	49	52	52	53	52	43.2	
	61	59	58	61	60	60	63	63	71	74	67	70	64	64	64	63.9	
	43	43	38	44	46	41	43	44	52	54	53	54		52	52	44.6	
	55	52	52	53	50	50	54	57	64	64	57	62	58	59	58	56.5	
	37	40	36	41	38	39	40	39	44	48	49	51	49	47	48	40.7	
																M	
																M	
	68	63	57	56	60	64	66	74	75	69	74		72	60	63	65.7	
	41	40	45	43	39	35	44	44	45	47	41		51	49	49	41.9	
	53	55	59	54	52	57	62	60	63	64	62	58	62	60	58	57.7	
	43	37	45	47	40	37	37	39	46	50	50	49	52	45	45	43.2	
	50	52	53	48	48	55	58	58	60	59	61	58	60	57	56	55.3	
	39	37	37	39	38	36	39	38	45	47	44	46	46	47	45	40.4	
	40															M	
	66															M	
	38															M	
	57	54	59	53	59	59	65	64	73	69	72	59	62	61	59	61.4	
	38	42	39	46	42	40	36	44	34	50	43	50	50	49	45	40.4	
	57	60	55	58	55											M	
	40	46	38	44	43											M	
	60	61	59	62	64	59	63	65	70	74	68	71	71	66	60	63.9	
																42.9	
																65.0	

ALASKA
JUNE 2000

DAILY TEMPERATURES (°F)

STATION	OB. TIME	MAX/MIN	DAY OF MONTH														
			1	2	3	4	5	6	7	8	9	10	11	12	13	14	15
MATANUSKA AES	08	MIN	42	35	34	36	40	40	46	42	37	39	35	39	39	40	40
		MAX	58	63	65	65	75	74	67	61	66	68	61	70	70	66	64
		MIN	45	38	35	37	45	42	50	48	39	41	38	42	39	45	43
MIRROR LAKE SCOUT CAMP	09	MAX															
PORT GRAHAM	07	MAX	54	51	52	50	54	59	48	48	45						
		MIN	35	35	37	34	34	38	42	41	42						
PUNTILLA	17	MAX	54	59	63	67	69	69	59	62	70	70	64	64	61	61	
		MIN	32	28	27	25	25						30	27	25		
SKWENTNA	20	MAX	60	66	71	78	80	77	66	69	74	67	72	74	71	68	63
		MIN	28	33	37	37	39	39	45	44	34	34	36	36	45	35	34
SUTTON 2 E	14	MAX	66	69	70	72	75	75	70	62	68	66	68	71	70	67	63
		MIN	43	33	32	35	36	36	42	40	33	35	32	35	42	39	40
TAHNETA PASS	17	MAX	55	69	65	69	69	69	63	61	63	68	70	66	61	59	55
		MIN	34	32	30	31	31	42	35	35	30	29	41	42	41	39	39
TALKEETNA WSCMO AP	MID	MAX	59	64	68	75	76	66	65	68	71	62	71	70	67	61	61
		MIN	43	42	45	42	42	43	50	46	42	45	41	45	52	51	47
TRAPPER CREEK 7 SW	17	MAX	62	66	71	78	79	76	66	73	76	68	72	72	67	62	64
		MIN	40	42	40	40	42	42	48	47	38	40	37	38	48	46	39
TUTKA BAY LAGOON	15	MAX	59	58	59	68	69	68	56	54	64	64	58	55	59	59	
		MIN	39	35	37	35	38	39	44	39	38	38	40	43	44	42	43
WASILLA 3 S	17	MAX															
		MIN															
WHITES CROSSING	20	MAX	63	68	69	78	78	76	63	69	71	65	71	73	70	62	65
		MIN	52	42	41	35	39	52	44	48	43	44	38	38	48	46	37
WILLOW WEST	10	MAX	57	61	64	67	75	76	64	63	67	68	57	69	70	66	62
		MIN	43	43	42	40	45	54	48	45	39	45	42	43	50	49	40
BRISTOL BAY DILLINGHAM FAA AIRPORT	22	MAX	52	50	55	63	57	50	52	57	59	59	57	54	54	54	54
		MIN	45	43	43	45	43	41	45	43	45	43	45	48	46	45	46
ILIAMNA AIRPORT	MID	MAX	56	55	55	68	68	57	52	55	64	56	52	55	55	56	54
		MIN	43	39	37	37	40	39	44	43	44	41	41	45	45	45	45
INTRICATE BAY	17	MAX	61	59	58	75	73	70	51	56	62	58	56	56	58	58	56
		MIN	35	39	43	30	32	37	44	43	38	43	46	46	48	46	46
KING SALMON WSO AP	MID	MAX	56	54	61	68	63	55	52	62	65	61	57	60	58	58	
		MIN	42	41	36	35	35	38	44	38	33	38	42	47	46	42	41
PORT ALSWORTH	18	MAX	60	62	64	70	72	72	58	58	69	67	63	58	61	62	59
		MIN	42	42	38	37	45	46	44	46	45	43	47	44	50	41	42
WEST CENTRAL BETHEL WSO AIRPORT	MID	MAX	57	53	61	65	53	53	60	63	70	63	65	65	67	64	60
		MIN	41	43	43	43	41	42	43	35	38	44	41	46	42	41	44
NOME WSO AIRPORT	MID	MAX	49	54	59	59	58	55	51	54	56	62	53	72	72	61	54
		MIN	38	41	38	42	36	36	44	41	37	40	42	43	57	47	39
ST MARYS	17	MAX															
		MIN															
UNALAKLEET WSO AIRPORT	14	MAX															
		MIN															
INTERIOR BASIN BEAVER	08	MAX		66	68	67		74	84	78		84	82	74	80	81	
		MIN		21	47	40		40	50	53		47	47	49	54	51	
BETTLES AP	MID	MAX	58	61	67	72	74	80	80	79	77	82	69	82	82	79	73
		MIN	40	40	41	43	50	50	52	50	52	51	49	39	50	45	50
BIG DELTA FAA/AMOS AP	MID	MAX	63	62	65	69	73	77	69	66	67	76	73	77	68	59	60
		MIN	44	45	45	39	42	46	58	53	51	45	55	49	54	50	49
CANTWELL 2 E	20	MAX	56	57	61	68	70	68	65	64	68	70	69	70	65	59	62
		MIN	26	37	28	25	28	28	36	37	29	34	33	28	37	38	42
CENTRAL NO 2	07	MAX	63	65	64	63	71	75	85	82	83	82	78	77	79	78	76
		MIN	38	43	47	34	37	43	47	54	48	42	45	48	49	53	52
CHANDALAR LAKE	17	MAX															
		MIN															
CHANDALAR SHELF DOT	07	MAX	41	46	43	53	51	55	61	64	67	66	64	67	66	61	
		MIN	29	31	24	30	33	37	43	42	40	39	40	41	38	38	42
CHENA RIDGE	20	MAX	69	69	70	72	80	81	79	78	76	83	79	86	81	68	61
		MIN	38	44	41	49	52	52	51	46	42	50	52	53	56	47	46
CHICKEN	08	MAX	57	65	65	64	68	74	77	80	79	72	70	72	75	72	54
		MIN	28	33	38	35	38	35	40	42	47	42	35	38	37	40	40
CIRCLE HOT SPRINGS	08	MAX	64	62	65	64	72	80	82	81	78	76	78	77	78	75	75
		MIN	41	37	41	36	35	47	54	44		39	42	45	44	55	51
COLLEGE OBSERVATORY	08	MAX	61	65	67	71	76	76	81	73	71	71	77	80	79	68	
		MIN	39	44	42	44	49	52	49	46	50	47	55	45	56	52	50
COLLEGE 5 NW	08	MAX															
		MIN															
DELTA DAIRAIR	07	MAX	60	69	66	67	71	79	82	76	70	72		80	79	76	
		MIN	41	42	42	32	34	38	59	46	43	44		38	50	50	
DELTA 5 NE	MID	MAX	64	66	69	73	79	82	75	70	72	81	77	82	71	63	63
		MIN	41	41	22	32	35	37	58	50	43	42	42	38	50	50	50
DELTA JUNCTION 20 SE	07	MAX	64	65	69	68	72	77	80	77	77	78	79	77	79	74	61
		MIN	40	42	45	35	37	40	47	46	45	43	43	42	47	51	47
DRY CREEK	13	MAX	64	64	65	70	75	79	78	71	70	75	75	77	77	74	54

ALASKA
JUNE 2000

DAILY TEMPERATURES (°F)

STATION	DAY OF MONTH																AVERAGE
	16	17	18	19	20	21	22	23	24	25	26	27	28	29	30	31	
MATANUSKA AES	37	43	44	44	40	43	46	44	43	49	49	46	52	51	51		42.2
	61	63	61	64	62	62	64	67	73	76	67	73	67	69	64		66.2
	38	46	47	48	49	46	49	46	48	52	53	51	53	52		45.3	
MIRROR LAKE SCOUT CAMP																	M
																	M
PORT GRAHAM			54	56	49	50	51	52	53	64	64	56	55	65	65		54.3
			44	42	41	35	35	37	40	45	44	45	46	45	45		40.1
PUNTILLA	60	61	62	52	57	67											M
	30	31	37	33	37	29											M
SKWENTNA	68	65	66	57	62	70	70	79	79		77	75	70	69	69		70.1
	35	41	35	42	40	38	45	38	44		42	42	52	49	42		39.3
SUTTON 2 E	63	61	62	66	65	66	67	73	73	77	68	74	74	66	73		68.7
	35	44	45	42	41	43	46	42	40	47	46	47	45	50	51		40.6
TAHNETA PASS	62	61		61	54	52	63	74	71	73	71	66		62	68		64.3
	39	32		32	32	34	36	36	42	39	45	49		46	45		37.1
TALKEETNA WSCMO AP	64	59	61	63	59	64	70	76	77	71	73	68	66	64	67		66.9
	43	48	48	46	39	46	50	50	58	55	57	55	54	53			47.6
TRAPPER CREEK 7 SW	66	60	64	60	62	66	70	78	80	77	77	75	66	64	68		69.5
	40	45	38	44	41	42	48	43	46	48	48	52	55	52	52		44.0
TUTKA BAY LAGOON	58	61	59	55	52	64	67	67	65	66	63	64	66	67	68		61.7
	42	36	42	43	41	36	37	38	38	36	47	48	38	52	46		40.5
WASILLA 3 S																	M
																	M
WHITES CROSSING	64	61	62	61	60	65		69	76	73	70	75	70	72	65		68.4
	35	46	43	46	42	42		42	42	40	47	50	59	54	52		44.4
WILLOW WEST	61	63	61		60	58	65	67				73	68	69	64		65.2
	39	47	45		43	46	50	50				49	55	52	53		46.0
BRISTOL BAY 06																	
DILLINGHAM FAA AIRPORT	52	54	50	48	54	61	64	66	63	66	73	64	64	61			57.5
	45		46	43	43	45	46	46	50	52	52	54	48	48			45.9
ILIAMNA AIRPORT	57	59	51	49	57	61	62	64	62	64	67	63	67	67	56		58.8
	43	37	40	43	41	35	39	40	43	45	43	50	50	49	48		42.5
INTRICATE BAY	53	63	54	55	64	64	67	67	67	69	69	70	67	67	64		62.2
	46	30	44	42	41	34	33	44	41	46	38	50	52	49	49		41.8
KING SALMON WSO AP	59	57	55	52	54	64	68	67	65	69	71	63	66	61	52		60.3
	42	33	41	42	42	32	34	44	48	44	41	43	48	48	47		40.9
PORT ALSWORTH	59	63	63	57	60	67	67	67	66	68	71	63	68	62	60		63.9
	44	43	38	43	40	44	42	44	46	46	48	50	50	49	48		44.2
WEST CENTRAL 07																	
BETHEL WSO AIRPORT	54	61	60	65	54	64	74	76	80	72	76	70	53	53	57		62.9
	39	39	42	38	44	44	45	52	52	51	47	53	48	46	45		43.7
NOME WSO AIRPORT	54	59	59	58	50	51	52	53	49	49	53	52	53	49	60		55.7
	45	39	42	41	40	45	47	43	42	42	46	43	45	40	40		42.0
ST MARYS																	M
																	M
UNALAKLEET WSO AIRPORT																	M
																	M
INTERIOR BASIN 08																	
BEAVER	74	63					74		78	72	79	71		72	71		M
		47					46		41	48	53	56		33	45		M
BETTLES AP	61	66	75	70	65	71	75	77	82	82	69	61	69	66	72		72.5
	49	47	44	49	45	45	43	43	46	48	52	50	47	41	49		46.7
BIG DELTA FAA/AMOS AP	61	64	64	61	61	59	69	77	80	77	74	69	66	62	68		67.9
	41	47	53	51	50	46	47	48	52	60	60	57	54	52	50		49.8
CANTWELL 2 E	63	64	56	55	56	61	70	76	77	72	74	70	66	59	68		65.3
	40	42	44	33	37	35	40	33	35	42	45	30	48	46	42		35.9
CENTRAL NO 2	61	65	71	62	71	69	75	78	81	86	85	78	73	72	67		73.8
	46	46	52	50	43	45	51	47	46	48	54	47	50	45	44		46.5
CHANDALAR LAKE																	M
																	M
CHANDALAR SHELF DOT	63	63	58	60	54	47	61	66	67	71	68	66	45	54	50		58.8
	41	41	39	40	40	40	38	42	42	43	47	44	33	35	35		38.2
CHENA RIDGE	70	72	78	70	70	77	75	80	85	79	77	74	70	70	73		75.1
	43	44	47	51	44	43	46	49	50	55	57	51	50	45	43		47.9
CHICKEN	52	61	60	60	65	62	57	72	75	81	82	85	75	65	68		68.8
	34	42	45	45	30	46	39	35	37	42	38	42	45	39	43		39.0
CIRCLE HOT SPRINGS	62	63	68	62	68	72	73	75	82	86	94			72	64		73.1
	45	44	50	51	44	38	44	40	39	43	60			43	41		44.2
COLLEGE OBSERVATORY	60	64	66	65	66	67	71	73	79	82	81	78	71	67	65		71.5
	43	45	42	51	42	41	49	47	46	51	54	52	51	50	44		47.6
COLLEGE 5 NW																	M
																	M
DELTA DAIRAIRE				70	64	63	73	80	84	83	78			72	66		73.0
				38	48	35	44	38	40	51	52	53		51	44		43.9
DELTA 5 NE	67	70	69	66	65	63	74	80	85	82	77	71	69	66	70		72.0
	38	41	50	47	49	36	44	39	41	53	54	55	51	52	44		44.2
DELTA JUNCTION 20 SE	63	66	66	68	70	66	60	80	81	83	82	76	75	75	68		72.5
	40	45	49	37	38	47	40	39	48	46	55	49	50	51	49		44.4
DRY CREEK	59	62	62	66	66	64	70	74	84	82	81	81	76	67	68		71.0

ALASKA
JUNE 2000

DAILY TEMPERATURES (°F)

STATION	OB. TIME	MAX/MIN	DAY OF MONTH														
			1	2	3	4	5	6	7	8	9	10	11	12	13	14	15
EAGLE	07	MIN	37	38	39	31	37	35	47	47	40	33	39	42	39	52	47
		MAX	58	65	67	62	70	74	81	81	79	76	78	78	80	75	71
		MIN	37	41	42	38	42	42	51	44	52	46	45	46	45	52	52
EIELSON FIELD	MID	MAX	68				77	82	77	72	70		82	77	68	64	
		MIN	45				54	50	52	50	54		52	57	54	52	
ESTER 5 NE	23	MAX	67			73	78	80	78	75	72	81	79	84	78	72	60
		MIN	32	41		33	38	38	44	40	46	40	52	47	52	52	50
ESTER 4 S	22	MAX	70	64	69	73	75	77	75	72	68	78	76	82	77	69	59
		MIN	45	48	47	55	53	57	55	53	54	54	60	57	62	50	49
ESTER 6 NE	21	MAX	62	63	64	69		77	70	70	76	73	80	76	66	65	
		MIN	32	33	36	36		40	43	43	42	50	40	49	43	41	
FAIRBANKS 19 N	23	MAX	68	63	69		77	80	77	74	71	81	77	83	77	70	58
		MIN	39	46	44		42	50	52	52	52	48	54	47	50	51	48
FAIRBANKS AP #2	MID	MAX	69	68	68	73	78	83	77	73	73	80	78	84	79	69	62
		MIN	38	43	40	41	47	44	46	45	51	46	50	45	55	51	46
FAIRBANKS WSO AIRPORT	MID	MAX	66	64	68	72	76	80	75	71	70	79	76	81	77	67	61
		MIN	42	47	45	47	52	51	52	52	54	51	57	51	58	53	52
FAIRBANKS MIDTOWN	09	MAX			63	67	71	75	79	74	71	69	78	75	80	77	67
		MIN			45	45	49	48	53	46	54	39	56	51	52	52	49
FAREWELL LAKE	16	MAX		62	70	77	80	80	67	70	70	72	75	74	75	68	68
		MIN		44	32	38	44	37	42	40	44	42	46	38	44	42	39
FORT KNOX MINE	MID	MAX	60	58	62	67	72	76	74	70	65	78	73	80	79	67	57
		MIN	38	46	42	44	44	50	54	52	52	50	56	50	57	55	47
FOX 2 SE	07	MAX	62	69	64	69	76	78	82	80	78	74	81	78	86	76	70
		MIN	35	42	41	38	44	42	45	41	47	44	51	42	50	50	50
GALENA	18	MAX	63	64	68	73	75	71	72	74	73	74	72	80	80	79	77
		MIN	43	46	42	42	44	49	48	49	52	49	53	46	55	53	53
GILMORE CREEK	15	MAX	64	66	66	71	78	78	74	71	77	79	82	81	70	67	
		MIN	34	43	41	36		41	44	40	48	43	43	41	47	51	50
HEALY 2 NW	20	MAX	67	64	73	76	77	77	66	69	71	77	75	81	67	65	64
		MIN	44	38	40	37	42	48	52	51	41	52	51	44			51
ILLINOIS CREEK	10	MAX	60	63	67	71	74	69	69	73	73	72	67	79	70	72	61
		MIN	40	43	46	47	43	43	45	48	47	47	50	49	48	37	
KEYSTONE RIDGE	22	MAX	65	62	62	68	72	77	72	68	71	74	71	78	77	66	55
		MIN	41	43	42	48	51	57	55	48	51	52	52	58	57	48	46
KOBÉ HILL	17	MAX	62	63	69	73	77	80	76	73	74	80	78	83	79	71	63
		MIN	38	43	39	36	37	52	56	52	40	50	52	41	53	53	50
LIVENGOOD	07	MAX	56				66	74						75	80	80	70
		MIN	35				35	46						44	48	50	46
MANLEY HOT SPRINGS	18	MAX															
		MIN															
MCGRATH WSO AIRPORT	MID	MAX	63	63	73	75	77	72	69	73	75	74	72	78	68	67	63
		MIN	44	45	39	46	43	45	48	43	49	53	48	42	42	45	48
MCKINLEY PARK	08	MAX	53	62	57	66	70	73	69	67	65	62	73	71	77	62	55
		MIN	37	40	36	33	36	38	39	43	37	36	41	37	44	45	42
MILE 42 STEESE	08	MAX	60	62	65	67	72	80	83	79	75	77	82	77	84	78	72
		MIN	35	42	39	36	43	40	44	42	48	44	48	39	45	50	49
MINERAL LAKES	08	MAX															
		MIN															
NENANA MUN AP	08	MAX															
		MIN															
NORTH POLE	23	MAX	67	65	69	72	78	82	77	73	71	80	76	83	78	64	67
		MIN	38	45	42	40	48	42	48	44	52	46	49	41	53	51	44
NORTHWAY AP	MID	MAX	62	64	66	69	74	77	71	65	68	72	74	76	68	57	61
		MIN	44	37	36	37	42	43	51	50	41	43	44	48	45	47	47
PEARL CREEK	08	MAX															
		MIN															
PORT ALCAN	08	MAX															
		MIN															
RUBY WEST	09	MAX	57	60	63	65	73	65	77	74	74	74	62	67	80	79	75
		MIN	44	44	42	42	46	49	46	50	53	52	53	50	50	50	50
SALCHA	08	MAX															
		MIN															
TANACROSS	10	MAX	63	65	68	68	73	77	84	77	69	68	76	77	78	73	53
		MIN	33	33	35	29	34	35	45	48	52	32	39	50	44	50	46
TANANA AP	MID	MAX	63	65	68	72	77	79	75	70	73	79	73	81	79	74	61
		MIN	40	44	39	40	40	52	45	37	40	53	53	46	46	49	48
TATALINA RIVER	10	MAX															
		MIN															
TOK	17	MAX	68	67	70	73	80	82	76	70	72	76	80	83	76	64	64
		MIN	29	30	31	31	35	36	42	47	45	33	38	50	46	47	46
TOK D O T	07	MAX					72	77	80	74				78	78	73	54
		MIN					34	41	47	52				35	50	50	47
TWO RIVERS	22	MAX	68	64	67	71	76	82	77	74	68	81	77	85	74	69	59
		MIN	33	46	39	41	47	48	45	40	49	49	48	40	48	51	50
UNIVERSITY EXP STA	08	MAX	62	67	65	68	73	77	81	76	73	72	80	76	83	78	70
		MIN	40	46	43	44	47	47	51	48	52	48	55	47	56	53	51
WISEMAN	20	MAX	61	58	64	68	70	76	77	76	76	77	75	77	80	77	74
		MIN	33	37	39	37	43	35	54	57	48	47	50	42	47	56	43

ALASKA
JUNE 2000

DAILY TEMPERATURES (°F)

STATION	DAY OF MONTH																AVERAGE
	16	17	18	19	20	21	22	23	24	25	26	27	28	29	30	31	
EAGLE	42	44	46	41	46	41	42	35	38	56	51	45	47	43	48		42.3
	56	61	57	65	66	70	64	73	77	83	85	78	75	69	70		71.5
	48	50	50		42	39	48	43	44	44	50		49	47	50	52	46.2
EIELSON FIELD				66	66	70	75	79				77	72	70	64	72	M
				54	48	45	52	50				61	55	54	55	48	M
ESTER 5 NE	67	71	70	67	70	73	75	83	85	82	79	72	68	64	69		74.0
ESTER 4 S	40	35	40	45	35	33	45	40	38	50	48	56	47		40		42.8
	62																M
	46																M
ESTER 6 NE	67	66	67	67	65	69	72	77	79	77	77	69	66	60	66		69.8
	39	36	36	35	36	35	44	41	41	46	46	46	46	47	38		40.7
FAIRBANKS 19 N	67	67	68	68	68	70	69	81	84	80	76	69	65	62	69		72.0
	46	42	47	51	45	44	46	48	48	56	55	54	51	50	45		48.4
FAIRBANKS AP #2	67	71	71	68	69	76	76	82	83	82	80	71	68	67	70		73.8
	42	40	42	44	40	40	40	45	44	48	53	52	51	47	42		45.3
FAIRBANKS WSO AIRPORT	66	69	70	66	66	72	75	80	83	80	77	70	68	64	69		71.9
	53	46	48	50	47	46	52	51	51	55	59	55	55	52	48		51.1
FAIRBANKS MIDTOWN	60	65				66	71	73	79	80	82	80	77	70	67		72.6
	46	47				46	52	51	49	57	54	56	55	55	53		50.4
FAREWELL LAKE	68	68	68	67	68	67	68	78	85	82	75	76	72	62	65		71.6
	34	38	37	47	34	33	38	38	36	46	50	44	48	46	39		40.7
FORT KNOX MINE	62	62	64	65	62	68	72	78	82	76	72	68	64	73	74		69.3
	46	46	50	49	45	48	46	50	54	60	60	55	52	48	49		49.8
FOX 2 SE	60	66	71	70	69	69	75	75	81	83	82	73	72	70	67		73.5
	42	38	43	42	36	37	43	45	48	46	50	48	49	49	40		43.9
GALENA	65	66	70	68	69	70	76	77	84	81	75	74	67	70	74		72.7
	45	40	43	45	48	44	42	44	47	56	54	54	47	40	44		47.2
GILMORE CREEK	64	67	67		64	69		77	80	82	78	76	76	75	69		72.9
	42	39	39		36	36		43	42	47	49	49	48	47	39		42.9
HEALY 2 NW	68	68	66	61	65	67	75	81	82	76	76	72	64	58	70		70.6
	48	48	42		47	44	45	46	50	58	55	49	52	49	48		47.1
ILLINOIS CREEK	64	65	64	67	67	69	74	78	85	75	73	71	65	68	72		69.9
	50	45	43	40	42	43	44	54	51	43	45	40	44	47			45.1
KEYSTONE RIDGE	63	65	67	65	64	68	70	76	80	77	75	69	67	60	66		69.0
	43	47	52	47	43	42	48	54	57	60	56	53	50	48	45		49.8
KOBE HILL	64	71	71	70	67	69	77	82	85	84	79	69	70	65	73		73.2
	38	50	48	50	45	50	52	42	43	57	56	54	46	50	49		47.4
LIVENGOOD				70	67	64	68				84	75	70	67			M
				38	45	38	38				42	48	46	42			M
MANLEY HOT SPRINGS																	M
																	M
MCGRATH WSO AIRPORT	64	66	68	69	65	71	76	84	84	75	78	73	61	70	71		71.2
	43	45	44	47	47	38	40	52	50	55	47	50	46	52	48		46.1
MCKINLEY PARK	60	61	64	63	57	60	63	70	77	80	75	75	65	58	57		65.6
	34	44	40	39	39	42	44	43	43	44	48	44	47	46	42		40.8
MILE 42 STEESE	54	66	70	67	69	68	73	73	81	84	82	76	73	73	61		72.8
	42	35	40	48	37	37	43	43	42	47	47	47	49	44	39		42.8
MINERAL LAKES																	M
																	M
NENANA MUN AP																	M
																	M
NORTH POLE	67	71	69	68	68	74	76	81	84	84	82	73	70	67	72		73.6
	44	40	45	49	41	41	49	46	44	46	44	52	53	51	44		45.7
NORTHWAY AP	60	51	50	63	62	52	69	74	78	80	78	76	76	66	68		67.6
	37	46	45	40	45	42	39	47	46	52	51	54	52	51	53		45.2
PEARL CREEK																	M
																	M
PORT ALCAN																	M
																	M
RUBY WEST	62	65	66	67	68	68	70	74	77	84	79	70	71	68	69		70.1
	29	51	42	44	41	41	45	47	48	56	52	55	48	42	43		46.8
SALCHA																	M
																	M
TANACROSS	61	60	58	62	67	66	57	71	77	82	83	79	75	69	70		70.2
	31	44	46	33	36	44	40	45	37	42	42	53	46	51	52		41.6
TANANA AP	67	68	74	65	65	73	76	79	82	77	71	68	69	71	72		72.2
	45	36	42	42	41	45	39	41	37	42	44	45	49	48	37		43.5
TATALINA RIVER																	M
																	M
TOK	62	55	58	67	70	60	73	78	82	84	82	80	70	73	74		72.3
	32	45	45	39	38	44	40	43	40	39	42	53	49	53	51		41.3
TOK D O T				62	67	65	52					81	80	77	70		M
				35	44	45	43					42	55	51	53		M
TWO RIVERS	65	71	64	66	66	72	73	73	83	82	78	70	69	65	72		72.0
	43	45	41	47	31	35	39	39	42	47	40	38	30	50	44		42.8
UNIVERSITY EXP STA	61	66	70	71	68	69	73	73	81	84	81	78	71	68	65		72.7
	44	44	44	47	39	42	49	49	48	52	55	53	52	51	44		48.0
WISEMAN	66	60	59	67	67	69	74	77	79	80	78	64	64	67	69		70.9
	43	45	46	54	43	46	47	40	53	50	55	44	46	41	40		45.4

ALASKA
JUNE 2000

DAILY TEMPERATURES (°F)

STATION	OB. TIME	MAX/MIN	DAY OF MONTH														
			1	2	3	4	5	6	7	8	9	10	11	12	13	14	15
ARCTIC DRAINAGE 09	MID	MAX	34	31	30	28	32	36	39	33	35	34	35	38	34	32	52
BARROW WSO AIRPORT		MIN	31	27	26	23	23	26	32	30	30	30	29	30	29	29	29
COLVILLE VILLAGE	09	MAX	36	38	34	32	32	34	37	42	43	35	34	35	37	42	48
		MIN	23	29	25	19	22	24	27	34	32	31	30	24	30	31	34
DEADHORSE	MID	MAX	37	31	28	29	30	35	37	43	37	33	34	40	40	49	54
		MIN	25	26	23	22	21	24	31	34	31	30	29	28	30	32	37
KOTZEBUE WSO AIRPORT	MID	MAX	43	40	39	54	64	51	58	48	37	36	46	48	45	42	63
		MIN	36	34	32	33	36	34	41	32	32	31	33	38	34	34	35
KUPARUK	18	MAX	39	38	33	29	33	40	44	47	46	38	40	41	41	50	58
		MIN	29	30	26	19	22	25	31	37	34	33	32	29	29	32	37
SAG RIVER D O T	06	MAX	51	35	34	54	62	71	68	65	63	70	64	72	74	70	72
		MIN	28	21	22	25	26	40	40	39	37	38	39	39	46	48	44
UMIAT	21	MAX	48	37	35	37	55	62	66	69	56	56	52	61	60	68	74
		MIN	31	34	27	21	25	31	33	36	38	31	36	32	32	35	43

ALASKA
JUNE 2000

DAILY TEMPERATURES (°F)

STATION	DAY OF MONTH																AVERAGE
	16	17	18	19	20	21	22	23	24	25	26	27	28	29	30	31	
ARCTIC DRAINAGE 09	54	53	49	62	49	53	59	53	62	51	57	35	34	35	57		42.9
BARROW WSO AIRPORT	39	38	36	41	31	30	38	36	37	36	32	32	29	27	30		31.2
COLVILLE VILLAGE	54	57	55	66	59	65	61	67	65	72	67	66	45	40	45		48.1
	42	39	34	41	43	37	41	50	43	40	41	40	35	32	35		33.6
DEADHORSE	59	59	60	54	66	55	71	69	77	72	66	53	45	46	51		48.7
	40	38	39	43	42	39	38	50	45	52	52	40	37	33	36		34.9
KOTZEBUE WSO AIRPORT	50	43	57	62	57	56	59	64	56	54	50	45	47	47	52		50.4
	38	38	37	36	34	42	41	44	44	42	41	41	45	42	44		37.5
KUPARUK	62	63	67	68	67	57	69	69	76	74	66	59	44	48	55		52.0
	43	38	38	43	44	37	42	52	45	51	47	42	37	33	35		35.7
SAG RIVER D O T	70	67	70	71	57	71	74	76	68	60	58	50	55	67	71		63.7
	42	42	48	44	42	45	47	50	50	52	46	44	42	36	34		39.9
UMIAT	79	73	76	75	65	77	81	77	82	87	72	56	52	60	67		63.8
	47	47	49	49	48	46	49	49	48	47	48	39	38	37	40		38.9

ALASKA
JUNE 2000

DAILY SOIL TEMPERATURES

STATION	DEPTH	TIME	DAY OF MONTH														
			1	2	3	4	5	6	7	8	9	10	11	12	13	14	15
ALASKA																	
INTERIOR BASIN 08	(IN)																
KEYSTONE RIDGE	4	MAX	35	35	35	35	35	35	35	35	35	35	35	36	36	36	36
BARE GROUND	4	MIN	34	34	34	34	34	34	34	34	34	34	34	35	35	35	35
TWO RIVERS	(IN)																
	4	MAX	61	58	59	60	61	66	66	67	64	70	70	73	67	66	62
	4	MIN	46	50	47	47	49	51	51	52	55	55	56	55	55	56	57

ALASKA
JUNE 2000

DAILY SOIL TEMPERATURES

STATION	DAY OF MONTH																AVERAGE
	16	17	18	19	20	21	22	23	24	25	26	27	28	29	30	31	
ALASKA																	
INTERIOR BASIN 08																	
KEYSTONE RIDGE																	
BARE GROUND	36	36	37	37	37	38	38	38	39	39	39	39	39	39	40		36.7
	35	35	36	36	36	36	37	37	38	38	38	38	38	38	39		35.7
TWO RIVERS																	
	65	65	63	61	65	67	70	70	73	73	74	68	67	66	71		66.3
	54	51	53	55	51	50	53	54	55	58	61	58	52	51	52		53.0

ALASKA
JUNE 2000

SOILS REFERENCE NOTES

STATION	SOIL TYPE	SOIL COVER	SLOPE	UNITS
OLD EGERTON	CLAY & SANDY LOAM	SOD	0%	F
PALMER IAS	SILT LOAM	UNKNOWN	0%	F

This page intentionally left blank.

ALASKA
JUNE 2000

EVAPORATION AND WIND

STATION		DAY OF MONTH															
		1	2	3	4	5	6	7	8	9	10	11	12	13	14	15	
ALASKA																	
COOK INLET	05																
MATANUSKA AES	//	WIND	43	46	58	48	29	47	80	96	48	24	20	34	29	33	48
		EVAP	51	-	23	23	26	29	9	26	19	18	7	25	22	17	11
		MAX	68	68	73	74	81	79	66	57	71	75	63	77	81	74	70
		MIN	47	47	45	46	49	49	47	45	47	48	45	46	48	49	49
INTERIOR BASIN																	
MCGRATH WSO AIRPORT	08 R	WIND	33	26	29	34	36	33	58	45	46	47	35	37	25	26	53
		EVAP	10	17	14	20	20	20	22	21	18	20	20	7	24	11	12
		MAX	69	67	77	76	78	73	69	73	78	81	75	76	75	73	74
		MIN	52	52	49	56	54	58	55	50	55	58	54	50	53	51	52
MCKINLEY PARK		WIND	15	57	14	40	43	41	39	145	45	47	51	44	21	48	11
		EVAP	5	11	5	10	11	16	16	11	10	10	12	15	13	5	1
		MAX	54	62	60	64	64	72	72	62	62	61	66	67	65	59	54
		MIN	43	42	42	42	42	45	46	47	42	43	48	46	46	45	48

Evaporation: Is measured in hundreths of inches

Wind: Is measured in miles

Max and Min: The maximum and minimum temperatures (Fahrenheit) of the water in the evaporation pan

ALASKA
JUNE 2000

EVAPORATION AND WIND

STATION	DAY OF MONTH																TOTAL OR AVERAGE
	16	17	18	19	20	21	22	23	24	25	26	27	28	29	30	31	
ALASKA																	
COOK INLET 05																	
MATANUSKA AES //	21	48	24	68	78	37	30	44	34	40	22	24	40	33	36		1262
	15	14	11	3	10	19	16	21	24	30	13	18	14	13	10		5.55B
	67	73	72	77	57	66	72	72	82	83	70	80	75	76	70		72.3
	45	45	50	46	45	45	48	52	51	53	53	54	55	56	56		48.7
INTERIOR BASIN 08																	
MCGRATH WSO AIRPORT R	36	33	21	45	56	26	34	30	31	70	33	28	33	31	28		1098
	15	12	13	15	19	17	17	22	25	13	18	7	20	8	4		4.81
	71	72	70	70	73	77	77	83	82	79	81	75	71	70	70		74.5
	51	55	58	53	52	49	53	58	58	56	56	58	58	55	57		54.2
MCKINLEY PARK	47	63	35	72	103	45	17	20	47	29	59	6	5	4	8		1221
	10	9	9	9	8	9	5	6	11	11	10	7	1	11	6		2.73
	57	57	57	58	53	56	57	62	65	68	65	62	58	57	57		61.1
	43	44	48	46	44	44	47	49	58	52	52	53	52	50	49		46.6

Evaporation: Is measured in hundredths of inches

Wind: Is measured in miles

Max and Min: The maximum and minimum temperatures (Fahrenheit) of the water in the evaporation pan

ALASKA
JUNE 2000

SNOWFALL AND SNOW ON GROUND (INCHES)

STATION		DAY OF MONTH														
		1	2	3	4	5	6	7	8	9	10	11	12	13	14	15
ALASKA																
SOUTH COAST	02															
MAIN BAY		SNOWFALL														
		SN ON GND	30	29	29	26	21	18	15	12	10	8	7	6	5	4
SOUTHWESTERN																
ISLANDS	03															
ST PAUL ISLAND WSO AP	R	SNOWFALL	T													
		SN ON GND														
		WTR EQUIV														
COOK INLET	05															
CHULITNA RIVER LODGE		SNOWFALL														
		SN ON GND	20	15	12	6										
INTERIOR BASIN	08															
BETTLES AP	//R	SNOWFALL														
		SN ON GND														
CANTWELL 2 E		SNOWFALL														
		SN ON GND	T	T	T	T	T	T	T	T	T	T	T	T	T	T
ESTER DOME		SNOWFALL														
		SN ON GND	T	T	T	T	T	T	T	T	T	T	T	T	T	T
FAREWELL LAKE		SNOWFALL														
		SN ON GND														
ARCTIC DRAINAGE	09															
BARROW WSO AIRPORT	//	SNOWFALL	T	T		T	T									
		SN ON GND	T	T	T	T	T	T								
		WTR EQUIV														
COLVILLE VILLAGE		SNOWFALL		.1	T	T										
		SN ON GND	10	9	8	8	8	7	6	2	2	T	T	T	T	T
KOTZEBUE WSO AIRPORT	//	SNOWFALL														
		SN ON GND	T	T												
		WTR EQUIV														
KUPARUK		SNOWFALL	T	T	T											
		SN ON GND	5	5	5	5	4	4	3	3	2	1	T	T	T	T
SAG RIVER D O T		SNOWFALL		2.0												
		SN ON GND	-	-	-	-	-	-	-	-	-	-				
UMIAT		SNOWFALL	T	T												
		SN ON GND	13	13	13	-	-	6	4	T	T	T	T	T	T	T

Snowfall: Includes snow and ice. Values for NWS stations (J index note) are Mid - Mid (LST).

Snow on ground: Includes snow, sleet, ice and hail. Values for NWS stations (J index note) are observed at 12 UTC (GMT).

Water Equivalent: Given for NWS stations (J index note) only, when snow depth is 2 inches or more, and is measured at 18 UTC (GMT).

SNOWFALL AND SNOW ON GROUND (INCHES)

STATION	DAY OF MONTH															
	16	17	18	19	20	21	22	23	24	25	26	27	28	29	30	31
ALASKA SOUTH COAST 02 MAIN BAY																
SOUTHWESTERN ISLANDS 03 ST PAUL ISLAND WSO AP R																
COOK INLET 05 CHULITNA RIVER LODGE																
INTERIOR BASIN 08 BETTLES AP //R				T												
CANTWELL 2 E																
ESTER DOME																
FAREWELL LAKE																
ARCTIC DRAINAGE 09 BARROW WSO AIRPORT //								T					T			
COLVILLE VILLAGE																
KOTZEBUE WSO AIRPORT //													T			
KUPARUK																
SAG RIVER D O T																
UMIAT																

Snowfall: Includes snow and ice. Values for NWS stations (J index note) are Mid - Mid (LST).
 Snow on ground: Includes snow, sleet, ice and hail. Values for NWS stations (J index note) are observed at 12 UTC (GMT).
 Water Equivalent: Given for NWS stations (J index note) only, when snow depth is 2 inches or more, and is measured at 18 UTC (GMT).

STATION INDEX

STATION	INDEX NO.	DIVISION	COUNTY	LATITUDE	LONGITUDE	ELEVATION (IN FEET)	OBSERVATION TIME AND TABLES				OBSERVER
							LOCAL STD TIME				
							TEMP	PRECIP	EVAP	SPECIAL SEE (NOTES)	
ALASKA											
ALASKA PACIFIC UNIVERS	0172	05	ANCHORAGE	61 11	149 48W	220	09	09		H	ALASKA PACIFIC UNIVERSTY
ALYESKA	0243	05		60 58	149 8W	250	06	06		H	ALYESKA LODGE
AMBLER	0249	09		67 5	157 51W	120	07	07		H	INACTIVE 10/31/1995
ANCHORAGE FORECAST OFC	0275	05	ANCHORAGE	61 9	149 59W	131	MID	MID		H	NATIONAL WEATHER SERVICE
ANCHORAGE WSCMO AP	0280	05		61 11	150 0W	114	MID	MID		C HJ	WEA SVC CONTR MET OBSY
ANCHORAGE MIDTOWN	0286	05	ANCHORAGE	61 12	149 53W	99	17	17		H	VETERANS ADMINISTRATION
ANDERSON	0299	08		64 21	149 11W	510		12		H	ANDERSON VOLUNTEER F D
ANDERSON LAKE	0302	05		61 37	149 20W	495	08	08		H	JACK L BUSH
ANGEL CREEK	0308	08	FAIRBANKS NO	65 2	146 13W	950		07		H	INACTIVE 03/01/1997
ANNETTE WSO AIRPORT //R	0352	01		55 3	131 34W	109	MID	MID		C HJ	NATIONAL WEATHER SERVICE
ARCTIC VILLAGE	0396	08		68 7	145 32W	2080	08	08		H	INACTIVE 01/19/1997
ATFU	0452	03		52 50	173 11E	70	16	16		H	INACTIVE 11/01/1993
AUKE BAY	0464	01	JUNEAU	58 23	134 39W	42	17	17		H	NATL MARINE FISHERIES
BARROW WSO AIRPORT //	0546	09		71 17	156 46W	31	MID	MID		HJ	NATL WEATHER SERVICE
BEAVER	0653	08		66 22	147 24W	355	08	08		H	HANNAH ADAMS
BEAVER FALLS	0657	01		55 23	131 28W	35	12	12		H	KETCHIKAN UTILITIES
BENS FARM	0707	05		61 34	149 8W	150	18	18		H	BEN VANDERWEELE
BETHEL WSO AIRPORT	0754	07		60 47	161 50W	125	MID	MID		HJ	NATIONAL WEATHER SERVICE
BETTLES AP //R	0761	08		66 55	151 31W	642	MID	MID		HJ	ASOS - FAA
BIG BAY RANGER STATION	0766	02		58 33	152 37W	23	09	09		H	KEVIN MURPHY
BIG DELTA FAA/AMOS AP	0770	08		64 0	145 43W	1268	MID	MID		HJ	FAA
BIG RIVER LAKES	0788	05		60 49	152 18W	40	21	21		H	DENNIS BRAHNM
BIRCH HILL	0821	08	FAIRBANKS NO	64 52	147 37W	489		12		H	INACTIVE 05/01/1997
CAMPBELL CREEK SCI CTR	1220	05	ANCHORAGE	61 10	149 47W	258	08	08		H	CAMPBELL CREEK SCI CTR
CANNERY CREEK	1240	02		61 1	147 31W	6	12	12		H	CANNERY CREEK HATCHERY
CANTWELL 2 E	1243	08		63 24	148 54W	2150	20	20		H	PATRICIA A GOBLE
CENTRAL NO 2	1466	08		65 34	144 46W	920	07	07		CGH	MCLAREN CARTER
CHANDALAR LAKE	1492	08		67 31	148 30W	1895	17	17		H	WALTER LANIGAN
CHANDALAR SHELF DOT	1497	08	NORTH SLOPE	68 5	149 34W	3250	07	07		H	CHANDALAR SHELF DOT CAMP
CHENA RIDGE	1557	08	FAIRBANKS NO	64 50	147 56W	805	20	07		H	PETER OLSSON
CHEVAK	1636	07		61 32	165 35W	40	09	09		H	GREG PROBST
CHICKEN	1684	08		64 6	141 55W	1800	08	08		H	ROBIN HAMMOND
CHINIAK	1763	02		57 37	152 22W	48	SS	SS		H	JANE VAN ATTA
CHULITNA RIVER LODGE	1926	05	MATANUSKA-SU	62 49	149 54W	1400	20	20		H	BEVERLY GRENZ
CIRCLE HOT SPRINGS	1987	08		65 29	144 38W	860	08	08		H	JULIE COOPER
CLEAR 4 N	2005	08	DENALI	64 21	149 3W	495		08		H	INACTIVE 07/13/1998
COLD BAY WSO AIRPORT R	2102	03		55 12	162 43W	96	MID	MID		C HJ	NATL WEATHER SERVICE
COLLEGE OBSERVATORY	2107	08	FAIRBANKS NO	64 52	147 50W	621	08	08		H	USGS SCIENTIFIC OFFICE
COLLEGE 5 NW	2112	08	FAIRBANKS NO	64 56	147 53W	950	08	08		H	DENNIS TRABANT
COLVILLE VILLAGE	2126	09	NORTH SLOPE	70 26	150 25W	5	09	08		H	TINA HELMRICKS
COOPER LAKE PROJECT	2144	02	KENAI PENINS	60 24	149 40W	800	15	15		H	CHUGACH ELECTRIC ASSN
COOPER LANDING 5 W	2149	05	KENAI PENINS	60 29	149 59W	375	16	08		H	MRS BETTY FULLER
CORDOVA NORTH	2173	02		60 33	145 46W	25	14	14		H	CORDOVA ELECTRICAL COOP
CORDOVA AP //R	2177	02		60 29	145 27W	38	MID	MID		H	ASOS - FAA
CRAIG	2227	01		55 29	133 9W	13	08	08		H	HERB ROERICK
CRESTLINE	2241	08	FAIRBANKS NO	64 55	147 40W	1120		08		H	ERIC STEVENS
DEADHORSE R	2316	09	NORTH SLOPE	70 12	148 29W	61	MID	MID		H	ASOS - FAA
DEERING	2327	07	NORTHWEST AR	66 4	162 46W	15		08		H	RON MOTO
DELTA DAIRAIRE	2339	08		64 7	145 45W	1100	07	07		H	JOEL HOLBROOK
DELTA 5 NE	2350	08		64 5	145 37W	1060	MID	MID		H	ROBERT S HARPER
DELTA JUNCTION 20 SE	2352	08		63 58	145 6W	1125	07	07		H	MIKE SHULTZ
DILLINGHAM FAA AIRPORT R	2457	06		59 3	158 31W	86	22	22		H	FAA
DRY CREEK R	2568	08		63 41	144 36W	1350	13	14		H	WILLIAM (ANDY) TROTTER
DUTCH HARBOR	2587	03		53 54	166 32W	12	09	09		H	ALASKA AVIATION RADIO
EAGLE	2607	08		64 47	141 12W	850	07	07		C H	JOHN BORG
EAGLE RIVER 5 SE	2656	05	ANCHORAGE	61 18	149 26W	600	18	18		H	MEL BOWNS
EIELSON FIELD	2707	08		64 40	147 6W	547	MID	MID		H	US AIR FORCE
ELFIN COVE	2785	01		58 12	136 40W	20	15	15		H	MARY JO LORD
ELIM	2793	07		64 37	162 16W	50		09		H	LUTHER NAGARUK
ESTER DOME	2868	08	FAIRBANKS NO	64 53	148 3W	2050		17		H	MAEGA WELTZIN
ESTER 5 NE	2871	08	FAIRBANKS NO	64 55	147 56W	580	23	08		H	SHIRLEY LISS
ESTER 4 S	2872	08	FAIRBANKS NO	64 48	148 2W	1155	22	15		H	ELLEN WOOD
ESTER 6 NE	2873	08	FAIRBANKS NO	64 55	147 55W	689	21	18		H	WES TRETTEVICK
FAIRBANKS 19 N	2964	08	FAIRBANKS NO	65 7	147 41W	980	23	08		H	RICK BRIGGS
FAIRBANKS AP #2	2965	08	FAIRBANKS NO	64 49	147 52W	427	MID	MID		C H	NATIONAL WEATHER SERVICE
FAIRBANKS WSO AIRPORT R	2968	08		64 49	147 51W	436	MID	MID		C HJ	NATL WEATHER SERVICE
FAIRBANKS MIDTOWN	2970	08	FAIRBANKS NO	64 50	147 45W	418	09	09		H	CHARLES W R PETERSON
FAREWELL LAKE	3009	08		62 32	153 38W	1060	16	16		H	FAREWELL LAKE LODGE
FORT KNOX MINE	3160	08	FAIRBANKS NO	65 0	147 20W	1621	MID	MID		H	FORT KNOX MINE
FT RICHARDSON W T P	3163	05	ANCHORAGE	61 14	149 39W	490	08	08		H	US ARMY GARRISON
FORT YUKON	3175	08		66 34	145 14W	433		08		H	ROGER WEGGEL

STATION INDEX

STATION	INDEX NO.	DIVISION	COUNTY	LATITUDE	LONGITUDE	ELEVATION (IN FEET)	OBSERVATION TIME AND TABLES				OBSERVER
							LOCAL STD TIME				
							TEMP	PRECIP	EVAP	SPECIAL SEE (NOTES)	
FOX 2 SE	3181	08	FAIRBANKS NO	64 56	147 36W	1175	07	07		H	STANLEY SCHWAFEL
FOX 3 SE	3183	08	FAIRBANKS NO	64 56	147 34W	1100		08		H	SANDRA HESS
FRONTIER	3195	08		62 56	141 35W	1850		09		H	DAVE JAMES
GALENA	3212	08		64 44	156 53W	152	18	18		H	K I Y U RADIO
GILMORE CREEK	3275	08	FAIRBANKS NO	64 58	147 31W	970	15	15		H	NOAA/NESDIS CDA STATION
GLACIER BAY	3294	01		58 27	135 53W	50	08	17		H	NATIONAL PARK SERVICE
GLEN ALPS	3299	05	ANCHORAGE	61 6	149 41W	2260	07	07		H	EDMUND SCHUSTER
GLENNALLEN KCAM	3304	04		62 7	145 32W	1456	10	10		H	K C A M RADIO PERSONELL
GOLDSTREAM	3367	08	FAIRBANKS NO	65 3	148 1W	1000		18		H	PATRICK MAGNUSON
GULKANA AP	3465	04		62 10	145 27W	1571	MID	MID		HJ	
GUSTAVUS	3475	01		58 25	135 42W	40	15	15		H	DAVID G WALKER
HAINES	3490	01	HAINES	59 15	135 31W	31	14	15		H	JACK MARTIN
HAINES #2	3502	01	HAINES	59 14	135 27W	70	06	06		H	PAUL SWIFT
HAINES 40 NW	3504	01	HAINES	59 27	136 22W	820	07	07		H	JUDY EWALL
HALIBUT COVE	3530	05		59 36	151 10W	30	09	09		H	ANNE NIXON
HAYES RIVER	3573	05		61 59	152 5W	1000	16	16		H	MILDRED J BRANHAM
HEALY 2 NW	3585	08		63 53	149 1W	1490	20	20		H	WILLIAM H JAMES
HIDDEN FALLS HATCHERY	3605	01		57 13	134 52W	22	13	17		H	HIDDEN FALLS OBSERVERS
HOMER WSO AIRPORT	3665	05		59 39	151 29W	89	MID	MID		HJ	NATL WEATHER SERVICE
HOMER 8 NW	3672	05		59 45	151 39W	1000	18	18		H	ALLAN B CRAWFORD
HOMER 9 E	3682	05		59 43	151 19W	900	18	18		H	HAROLD GNAD
HOONAH	3695	01		58 7	135 27W	40	15	15		H	LANE VANNATTA
HOUSTON	3731	05		61 38	149 48W	275	09	09		H	CITY PERSONNEL-CITY HALL
ILIAMNA AIRPORT	3905	06	BRISTOL BAY	59 45	154 55W	186	MID	MID		H	ASOS - FAA
ILLINOIS CREEK	3908	08		64 3	157 50W	980	10	10		H	NORTH PACIFIC MINING COR
INTRICATE BAY	3933	06		59 34	154 28W	170	17	17		H	ART POPE
JUNEAU 2	4094	01		58 18	134 24W	25	10	10		H	INACTIVE 10/01/1999
JUNEAU AP	4100	01		58 21	134 35W	12	MID	MID		HJ	ALASKA WEATHER RECORDS
JUNEAU LENA POINT	4107	01	JUNEAU	58 23	134 46W	35	23	23		H	CARL F DIERKING
KENAI MUNICIPAL AP	4546	05		60 35	151 14W	86	MID	MID		H	ASOS - FAA
KENAI 9 N	4550	05	KENAI PENINS	60 40	151 19W	118	07	07		H	WANDA NICHOLS
KENY LAKE 7 SE	4567	04		61 41	144 46W	1240	19	19		H	BILL HUTTON
KETCHIKAN	4590	01	KETCHIKAN GA	55 21	131 43W	76	MID	MID		H	ASOS - FAA
KEYSTONE RIDGE	4621	08	FAIRBANKS NO	64 55	148 16W	1600	22	22		CGH	RICHARD THOMAN
KING SALMON WSO AP	4766	06		58 41	156 39W	49	MID	MID		C HJ	NATIONAL WEATHER SERVICE
KITOI BAY	4812	02		58 11	152 21W	15	16	16		H	AK DEPT OF FISH & GAME
KOBE HILL	4971	08	DENALI	64 12	149 26W	800	17	07		H	TREVOR BLACK
KODIAK WSO AIRPORT	4988	02		57 45	152 30W	15	MID	MID		C HJ	NATIONAL WEATHER SERVICE
KOTZEBUE WSO AIRPORT	5076	09		66 53	162 36W	10	MID	MID		HJ	NATL WEATHER SERVICE
KOYUKUK	5096	08		64 53	157 42W	115		12		H	DEBBIE DAYTON
KUPARUK	5136	09		70 19	149 35W	64	18	18		H	ARCO/O'NEILL SECURITY OB
LAKE SUSITNA	5397	04		62 27	146 41W	2100	17	17		H	WILLIAM J HERNANDEC
LARSEN BAY	5425	02		57 32	153 58W	18	11	11		H	INACTIVE 02/01/1994
LAZY MOUNTAIN	5464	05	MATANUSKA-SU	61 38	149 2W	790	07	07		H	MARTHA POLLOCK
LITTLE CHENA #3	5512	08	FAIRBANKS NO	64 54	147 20W	1000		09		H	DICK ATWOOD
LITTLE PORT WALTER	5519	01		56 23	134 39W	14	17	17		H	NATIONAL MARINE FISHERIE
LIVENGOOD	5534	08		65 31	148 33W	425	07	07		H	PAUL GAFFNEY
MAIN BAY	5604	02		60 30	148 5W	40	10	10		H	MAIN BAY HATCHERY
MANLEY HOT SPRINGS	5644	08		65 0	150 39W	275	18	18		H	CY HETHERINGTON
MATANUSKA AES	5733	05	MATANUSKA-SU	61 33	149 15W	172	08	08	08	H	UNIVERSITY OF ALASKA
MCCARTHY 3 SW	5757	04		61 25	143 0W	1250	18	18		C H	BONNIE KENYON
MCGRATH WSO AIRPORT	5769	08		62 57	155 36W	344	MID	MID	18	C HJ	NATL WEATHER PERSONNEL
MCKINLEY PARK	5778	08		63 43	148 58W	2070	08	08	08	H	US NATIONAL PARK SERVICE
MILE 42 STEESE	5880	08	FAIRBANKS NO	65 13	147 10W	1000	08	08		C H	LOIS J KINCAID
MINCHUMINA	5881	08		63 53	152 18W	690		09		H	PAMELA (PENNY) GREEN
MINERAL LAKES	5882	08		62 57	143 23W	2098	08	08		H	PATTI STENDER
MIRROR LAKE SCOUT CAMP	5883	05	ANCHORAGE	61 25	149 24W	405	09	09		H	SCOTT E POWELL
MOOSE CREEK	5891	08	FAIRBANKS NO	64 43	147 9W	517		MID		H	JOHN FROELICH
MOOSE MOUNTAIN	5893	08	FAIRBANKS NO	64 55	147 56W	855		09		H	DEBRA DUSSMAN
MOOSE PASS 3 NW	5894	02		60 30	149 26W	485	16	17		H	JEFF HETRICK
NABESNA	6147	04		62 24	143 0W	2901	14	20		H	WILLIAM COLE ELLIS
NENANA MUN AP	6309	08	YUKON-KOYUKU	64 33	149 6W	358	08	08		H	ROY SMART
NIKOLAI	6419	08		63 1	154 22W	413		09		H	ANN ALEXIA
NOATAK	6463	09	NORTHWEST AR	67 35	162 58W	60		12		H	STEVE WORLEY
NOME WSO AIRPORT	6496	07		64 31	165 27W	13	MID	MID		C HJ	NATL WEATHER SERVICE
NORTH POLE	6581	08	FAIRBANKS NO	64 45	147 20W	475	23	23		H	RADIO STATION KJNP
NORTHWAY AP	6586	08		62 58	141 56W	1713	MID	MID		H	ASOS - FAA
NULATO	6656	08		64 44	158 5W	310		08		H	KIMBERLY JOYCE
OUZINKIE	6853	02		57 56	152 30W	70	07	07		H	WILLIAM OELGADO
PAXSON	7097	04		63 2	145 30W	2700	20	20		H	KRISTY HOWK
PEARL CREEK	7108	08	FAIRBANKS NO	64 54	147 48W	754	08	08		H	MIKE LILLY
PETERSBURG 1	7251	01		56 48	132 57W	107	MID	MID		H	METRO MONITORING

STATION INDEX

STATION	INDEX NO.	DIVISION	COUNTY	LATITUDE	LONGITUDE	ELEVATION (IN FEET)	OBSERVATION TIME AND TABLES				OBSERVER
							LOCAL STD TIME				
							TEMP	PRECIP	EVAP	SPECIAL SEE (NOTES)	
PLANT MATERIALS CENTER	7352	05		61 32	149 5W	67	16	16		H	INACTIVE 06/30/1994
PORT ALCAN	7513	08		62 37	141 0W	1932	08	08		H	GSA TOK BORDER STATION
PORT ALEXANDER	7557	01		56 15	134 39W	12	15	15		H	INACTIVE 10/15/1999
PORT ALSWORTH	7570	06		60 12	154 18W	260	18	18		H	GLEN ALSWORTH
PORT GRAHAM	7692	05	KENAI PENINS	59 21	151 50W	80	07	07		H	EDGAR OTIS
PORT SAN JUAN	7738	02		60 3	148 4W	0	12	12		H	SAN JUAN HATCHERY
PROSPECT CREEK	7778	08		66 49	150 40W	955		07		H	ALASKA DOTPF
PUNTILLA	7783	05		62 6	152 45W	1832	17	19		H	AVIATION WEATHER OBS
RUBY WEST	8044	08		64 45	155 29W	400	09	09		H	RON INLOW
RUSSIAN MISSION 10 NW	8057	07		61 54	161 26W	350		08		H	GRANT FUNK
ST MARYS	8105	07		62 3	163 10W	311	17	17		H	ROBERT HALL
ST PAUL ISLAND WSO AP	8118	03		57 10	170 13W	22	MID	MID		C HJ	NATL WEATHER SERVICE
SAG RIVER D O T	8130	09	NORTH SLOPE	68 46	148 52W	1630	06	06		H	SAG RIVER DOT CAMP
SALCHA	8140	08	FAIRBANKS NO	64 30	146 59W	680	08	08		H	MARGIE SCHWARTZ
SALCHA GRAVEL BAR	8156	08	FAIRBANKS NO	64 31	146 22W	800	08	08		H	INACTIVE 06/20/1998
SEWARD	8371	02	KENAI PENINS	60 6	149 26W	75	18	18		H	PAT ROWE
SEWARD 8 NW	8375	02	KENAI PENINS	60 11	149 38W	410	17	17		H	NATL PARK SERVICE
SEWARD 19 N	8377	02		60 20	149 21W	495	07	07		H	WILLIAM ELGE
SHUNGNAK	8463	09	NORTHWEST AR	66 53	157 9W	200		08		H	INACTIVE 02/24/1997
SILVER LAKE	8470	04		61 31	144 11W	1200	07	07		H	GENE COPPEDGE
SITKA JAPONSKI AP	8494	01	SITKA	57 3	135 22W	14	MID	MID		H	ASOS - FAA
SKAGWAY	8525	01		59 27	135 19W	35	08	08		H	ALASKA POWER & TELEPHONE
SKAGWAY 2	8528	01	SKAGWAY-HOON	59 28	135 18W	30	16	16		H	DENNIS SPURRIER
SKAGWAY 6 NE	8530	01		59 32	135 14W	900		08		H	US CUSTOMS
SKWENTNA	8536	05		61 58	151 11W	150	20	16		H	LISA MACKIE
SLANA	8547	04		62 42	143 59W	2192	19	13		H	THELMA SCHRANK
SNOWSHOE LAKE	8594	04		62 2	146 42W	2301	17	17		H	ROSEMARY BARTLEY
SUTTON 2 E	8915	05		61 43	148 53W	550	14	13		H	RODNEY L JOHNSON
TAHNETA PASS	8945	05		61 49	147 33W	2620	17	17		H	DONNA MEEKIN
TALKEETNA WSCMO AP	8976	05		62 19	150 6W	345	MID	MID		HJ	NATIONAL WEATHER SERVICE
TANACROSS	8987	08		63 22	143 21W	1549	10	10		C H	SANDY SEWING
TANANA AP	9014	08		65 11	152 6W	222	MID	MID		H	ASOS - FAA
TATALINA RIVER	9038	08		65 23	148 15W	950	10	10		H	GEORGE HOOPER
TELIDA	9098	08		63 24	153 16W	650		08		H	STEVE ELUSKA
TOK	9313	08		63 21	143 3W	1620	17	17		H	GEORGE JACOBS
TOK D O T	9315	08		63 20	143 0W	1640	07	07		H	AK DEPT TRANSPORTATION
TONSINA	9385	04		61 39	145 10W	1575	07	07		C H	ORLA TOLLESON
TRAPPER CREEK 7 SW	9398	05	MATANUSKA-SU	62 16	150 25W	425	17	17		H	JAON MEDBERY
TUTKA BAY LAGOON	9460	05		59 26	151 25W	20	15	15		H	COOK INLET AQUACULT ASSN
TWO RIVERS	9489	08	FAIRBANKS NO	64 52	146 57W	605	22	22		GH	NANCY PALKOVITCH
UMIAT	9539	09	NORTH SLOPE	69 22	152 8W	266	21	21		H	UMIAT ENTERPRISES INC
UNALAKLEET WSO AIRPORT	9564	07		63 53	160 48W	15	14	14		HJ	NATL WEATHER SERVICE
UNIVERSITY EXP STA	9641	08	FAIRBANKS NO	64 51	147 52W	475	08	08	08	H	UNIVERSITY EXP STATION
VALDEZ WSO	9686	02		61 8	146 21W	23	MID	MID		HJ	NWS
VENETIE	9693	08		67 1	146 26W	550		08		H	INACTIVE 07/04/1997
WAINWRIGHT	9729	09	NORTH SLOPE	70 38	160 1W	30		14		H	ALBERT DRIGGS
WALES	9739	07		65 37	168 6W	25		09		H	FRANK CRISCI
WASILLA 3 S	9759	05		61 32	149 26W	50	17	17		H	FRANCES MARION DINKEL
WHITES CROSSING	9790	05		61 42	150 0W	270	20	20		H	MRS NATALIE NORRIS
WHITESTONE FARMS	9793	08		64 9	145 53W	1010		20		H	DON WINSTON
WHITTIER	9829	02		60 46	148 41W	60	16	21		H	KAY SHEPHERD
WILLOW WEST	9861	05	MATANUSKA-SU	61 45	150 3W	205	10	16		H	WILLOW AIR SERVICE
WISEMAN	9869	08		67 25	150 6W	1147	20	20		C H	HEIDI SCHOPPENHORST
WOODSMOKE	9891	08	FAIRBANKS NO	64 45	147 18W	480		18		H	JAY LAWLESS
WRANGELL AIRPORT	9919	01		56 29	132 22W	44	15				AWOS - METRO MONITORING
YAKUTAT WSO AIRPORT	9941	02		59 31	139 38W	28	MID	MID		C HJ	NATL WEATHER SERVICE

REFERENCE NOTES

DEFINITIONS

STATION NAMES: Name of the city, town or locality. Figures and letters following the station names indicate the distance in miles and direction from the post office or town community center.

DIVISIONS: Areas within a state of similar climatological characteristics. Division averages are calculated using data from stations that record both temperature and precipitation (i.e. not precipitation alone).

NORMALS: The average value of the meteorological element over a time period. Effective 1 January 1993, the averaging period is 1961 to 1990. The normals for National Weather Service localities have been adjusted so as to be representative for the current observation site.

MONTHLY DEGREE DAY TOTALS: One heating (cooling) degree day is accumulated for each whole degree that the daily mean temperature is below (above) 65 degrees Fahrenheit.

PRECIPITATION: Values shown in hundredths of inches are water equivalent totals, i.e., total of liquid and melted frozen precipitation. In the "Monthly Summarized Data" table the total snow and sleet values shown in tenths of inches are unmelted amounts. The max depth on ground values of snow and sleet shown in whole inches are cumulative unmelted amounts. The number of days with .10, .50, 1.00 or more refers to water equivalents.

PRECIPITATION QUALITY CONTROL: The NCDC quality control process may delete precipitation data that are spatially inconsistent; exceed climatological limits, or are inconsistent with prevailing weather patterns.

TEMPERATURE: Original and edited temperature values are given in the "Daily Temperature" table. Edited values are produced when an original value is missing or when surrounding stations indicated a suspect original value. When a line labeled OBS is present and contains either a daily temperature (suspect) or *** (missing), the temperature appearing directly above, on the line labeled MAX or MIN, is an edited value. Summary temperature information (averages, departures, extremes, monthly degree day totals) is based on the values labeled MAX/MIN.

WIND: (As shown in the "Evaporation and Wind" table) the total wind movement in miles over the evaporation pan as determined by an anemometer recorder located 6-8 inches above the pan.

SYMBOLS AND LETTERS USED IN THE STATION INDEX TABLE

Thermometers located in a rooftop shelter.
// Rain gage equipped with a windshield
AR Observation made "after rain" has occurred.
C Station is equipped with recording rain gage (R) but values in this bulletin are from a non-recording rain gage unless indicated by an R.
G Observations appear in the "Soil Temperatures" table.
H Observations appear in the "Snowfall and Snow on the Ground" table.
J Station also published as a Local Climatological Data publication.
MID Observation time is midnight.
MO Rain gage read once monthly, usually the last day.
OC Rain gage readings vary from a few weeks to several months.
R Amounts from recording rain gage.
SR Observation time near sunrise.

VAR Observation time varies.
WI Rain gage read weekly or irregularly.
WM Rain gage read weekly and last day of the month.

SYMBOLS AND LETTERS USED IN THE DATA TABLES

(DAILY DATA ARE FOR THE 24 HOURS IMMEDIATELY PRECEDING OBSERVATION TIME.)

BLANK Entries in the "Monthly Summarized Data" table indicate no record.

BLANK Entries in the "Daily Precipitation" and "Snowfall and Snow on the Ground" tables indicate zero.

BLANK Entries in the "Daily Temperature" table indicate a missing record where an edited value could not be determined. (See *** below)

- No record. Data not recorded, determined unreliable by quality control check, or not received in time for publication.

+ Precipitation or temperature extremes occurred on one or more previous dates during the month.

*** Missing original temperature which has been estimated during edit.

* Rain gage not read. Precipitation is included in the amount following the asterisks. Time distribution not known. A * preceding the monthly total indicates precipitation amount is being carried forward to next months total, and may include amounts from the previous month(s).

// Rain gage equipped with a windshield.

A Amount of precipitation is the total of observer's entries for the current month. It may include precipitation that occurred during the previous month. Refer to earlier bulletin to determine date of last reading. (Hawaii stations)

B Adjusted monthly value (estimated), (1-7 missing values for wind and evaporation).

M Insufficient or partial data. M is appended to average and/or total values computed with 1-9 daily values missing. M appears alone if 10 or more daily values are missing, (8 or more for wind and evaporation).

R Amounts from recording rain gage.

T Trace. An amount too small to measure.

V Includes total for previous month(s). (See * above)

SEASONAL TABLES: Monthly and seasonal snowfall and heating degree days for the 12 months ending with the June data are published in the July issue of this bulletin. Cooling degree days for the calendar year are published in the "Climatological Data Annual Summary."

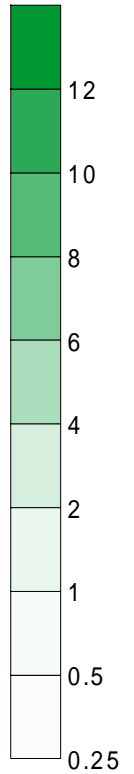
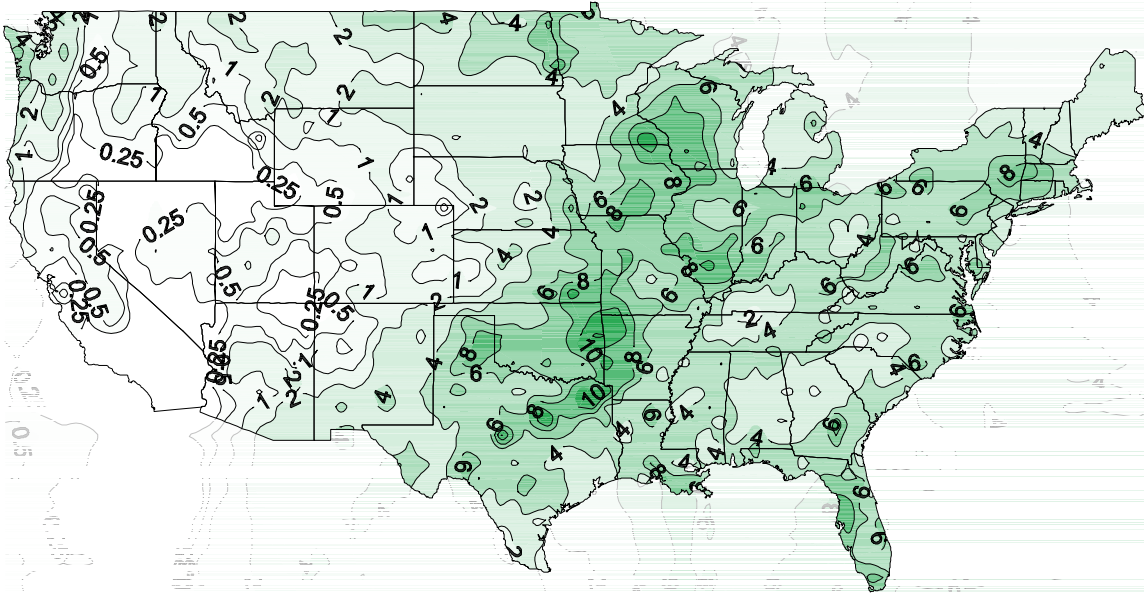
Information concerning the history of changes in locations, exposure, etc. of substations is kept on file at the National Climatic Data Center. Historical information of regular National Weather Service Offices may be obtained from the "Local Climatological Data" annual publication. The contents of this publication may be reprinted or otherwise used freely, with proper credit to the National Climatic Data Center. The data are also available in digital form on magnetic tape and diskette.

SUBSCRIPTION, PRICE, AND ORDERING INFORMATION AVAILABLE FROM:

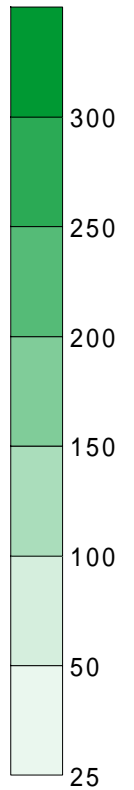
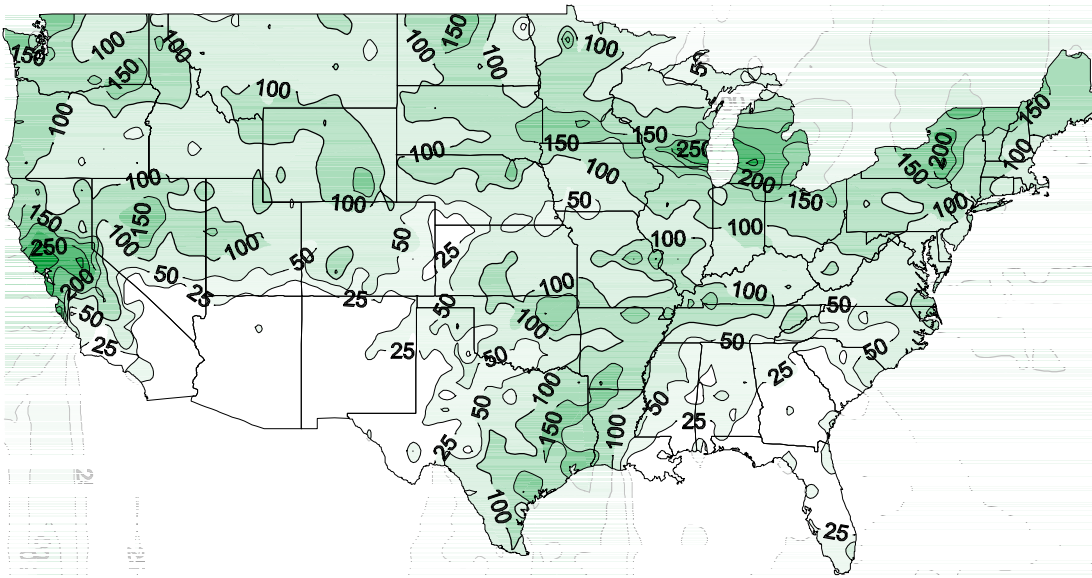
NCDC Subscription Services Center
310 State Route 956
Building 300
Rocket Center, WV 26726

Toll free number: (866) 742-3322
Fax number: (304) 726-4409

Total Precipitation (Inches)
June 2000

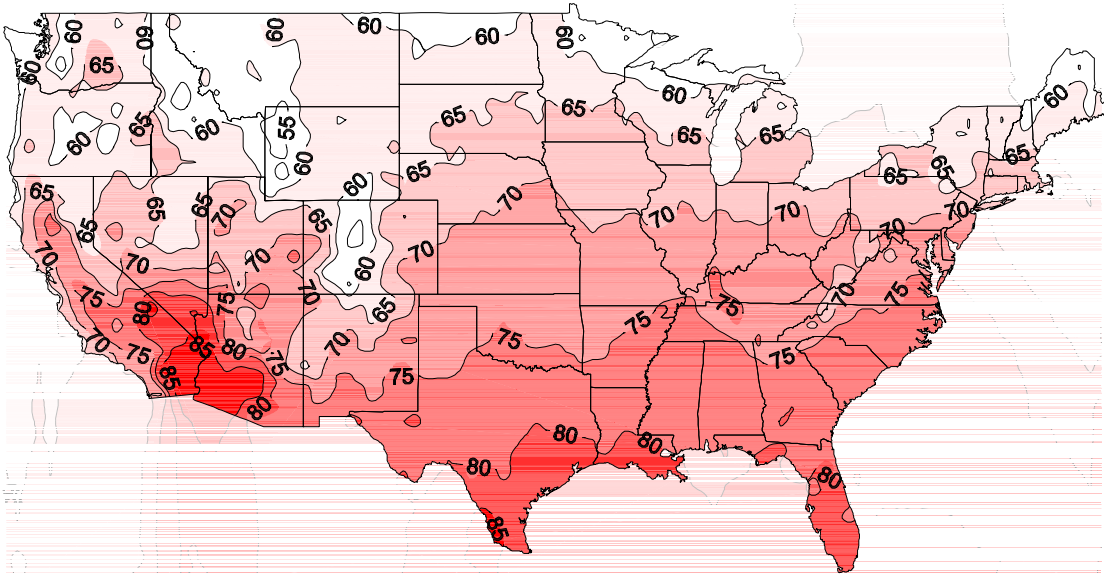


Percent of Normal Precipitation
June 2000

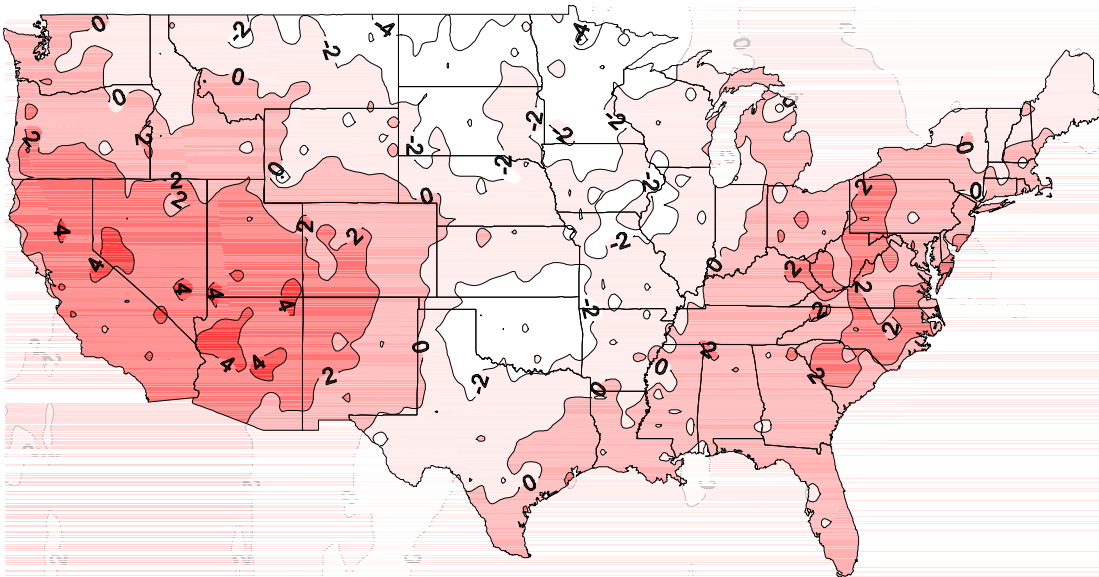


NOTE Contour maps are computer-generated and intended to show general temperature and precipitation patterns. Therefore, contours may not always account for individual datum points.

Average Temperature (Degrees F)
June 2000

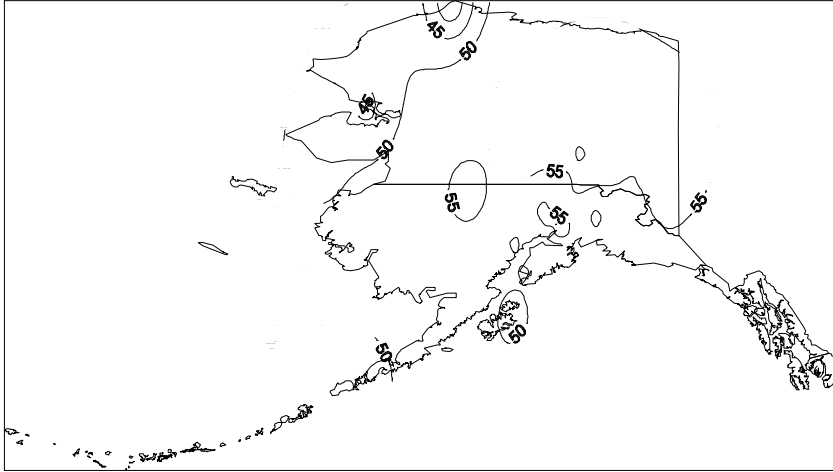


Departure of Average Temperature from Normal (Degrees F)
June 2000

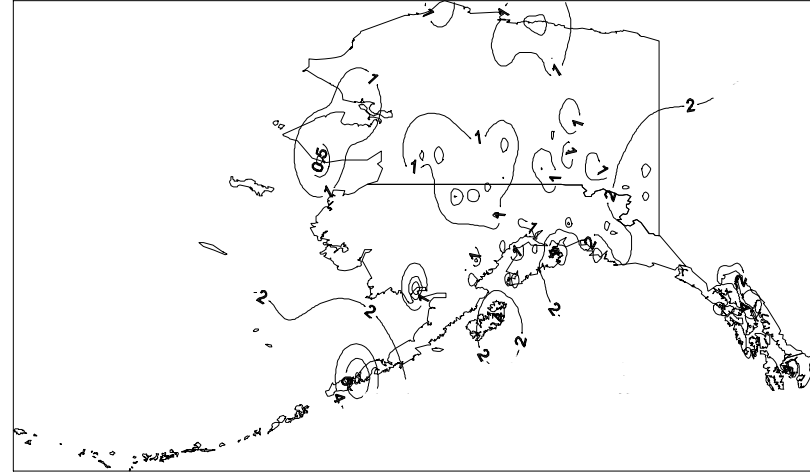


NOTE Contour maps are computer-generated and intended to show general temperature and precipitation patterns. Therefore, contours may not always account for individual datum points.

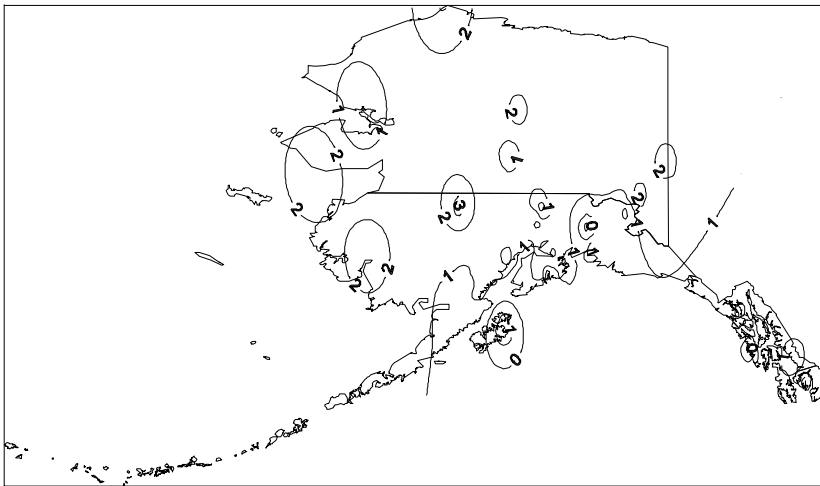
Average Temperature (Degrees F)
June 2000



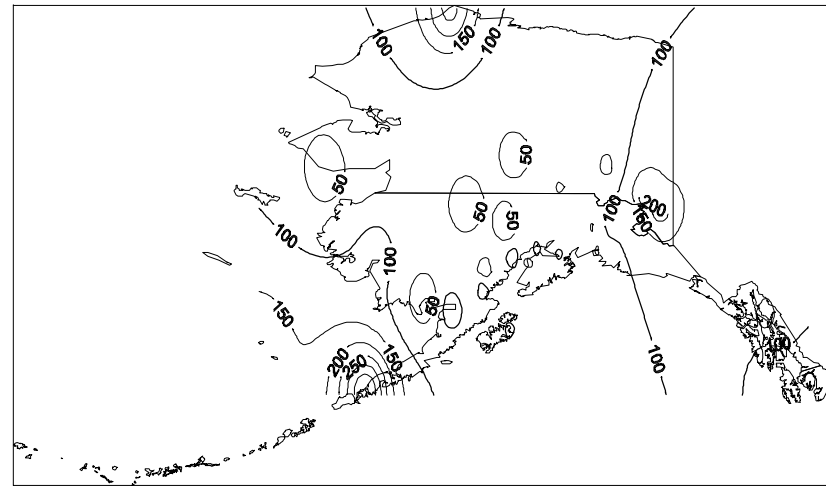
Alaska Precipitation (Inches)
June 2000



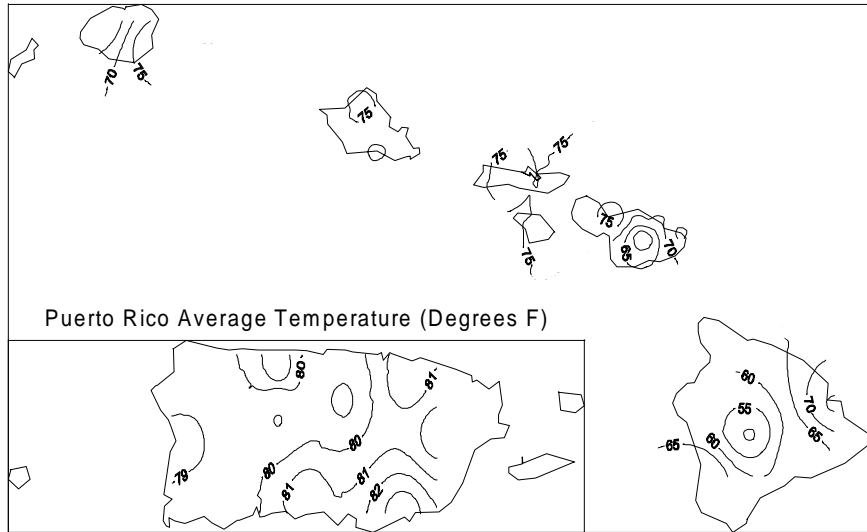
Departure of Average Temperature from Normal (Degrees F)
June 2000



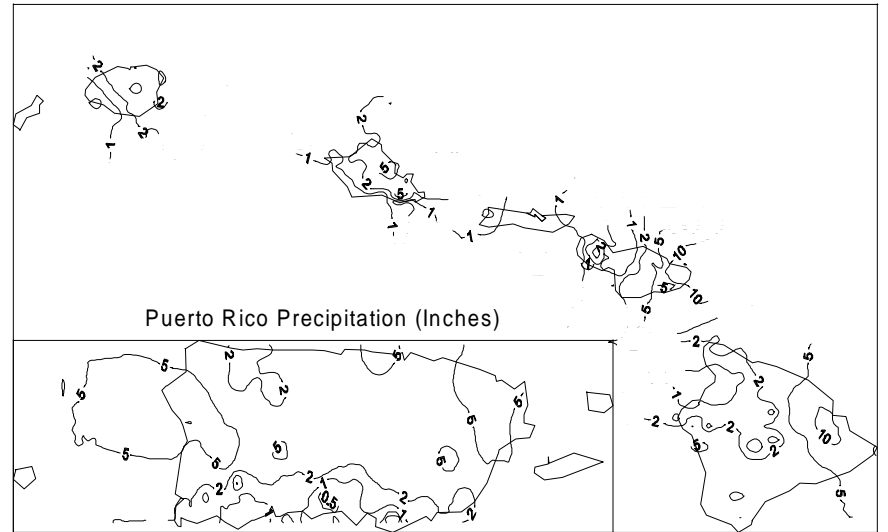
Percent of Normal Precipitation
June 2000



Hawaii Average Temperature (Degrees F)
June 2000



Hawaii Precipitation (Inches)
June 2000



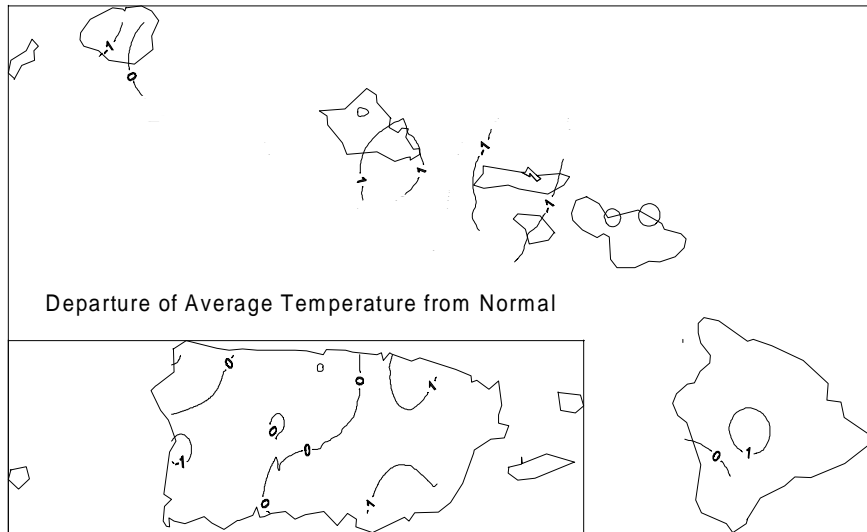
Puerto Rico Average Temperature (Degrees F)



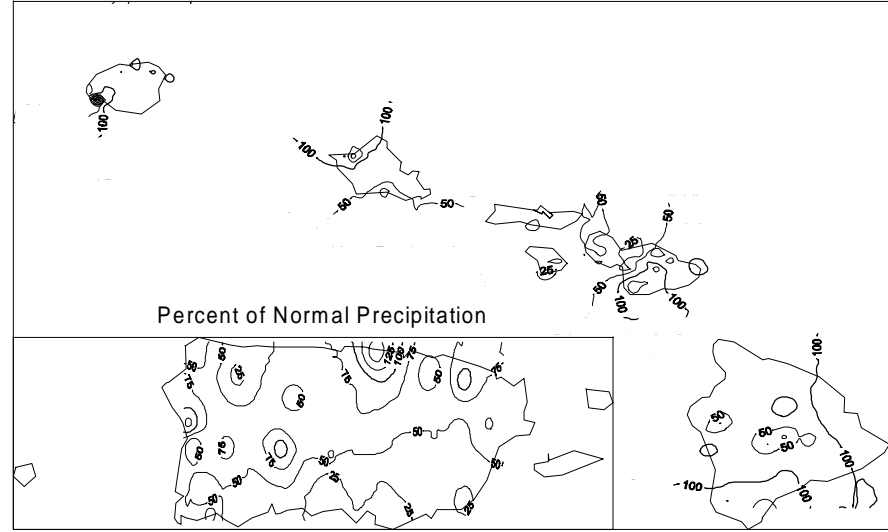
Puerto Rico Precipitation (Inches)



Departure of Average Temperature from Normal (Degrees F)
June 2000

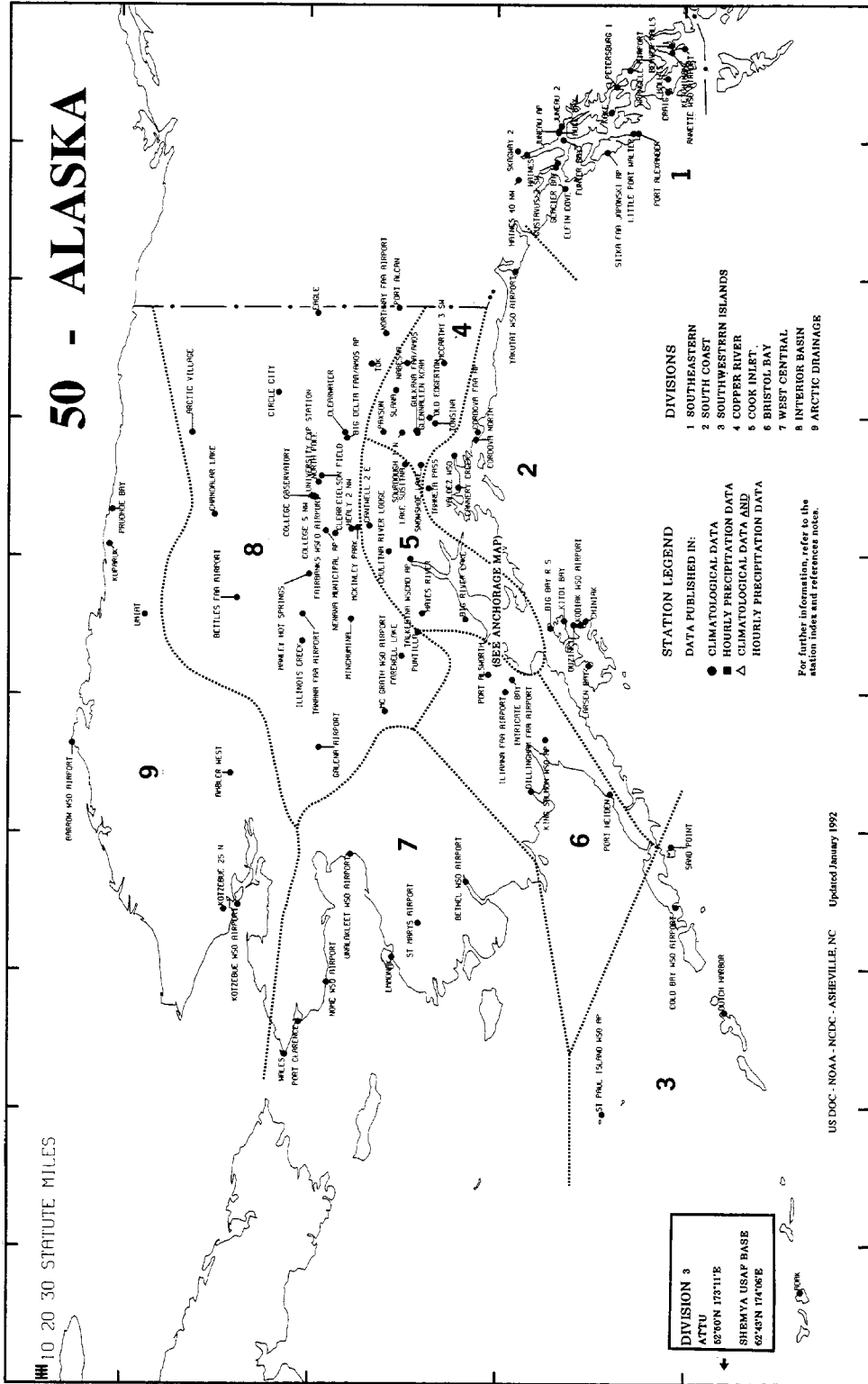


Hawaii Percent of Normal Precipitation
June 2000



50 - ALASKA

10 20 30 STATUTE MILES



STATION LEGEND
DATA PUBLISHED IN:

- CLIMATOLOGICAL DATA
- HOURLY PRECIPITATION DATA
- △ CLIMATOLOGICAL DATA AND HOURLY PRECIPITATION DATA

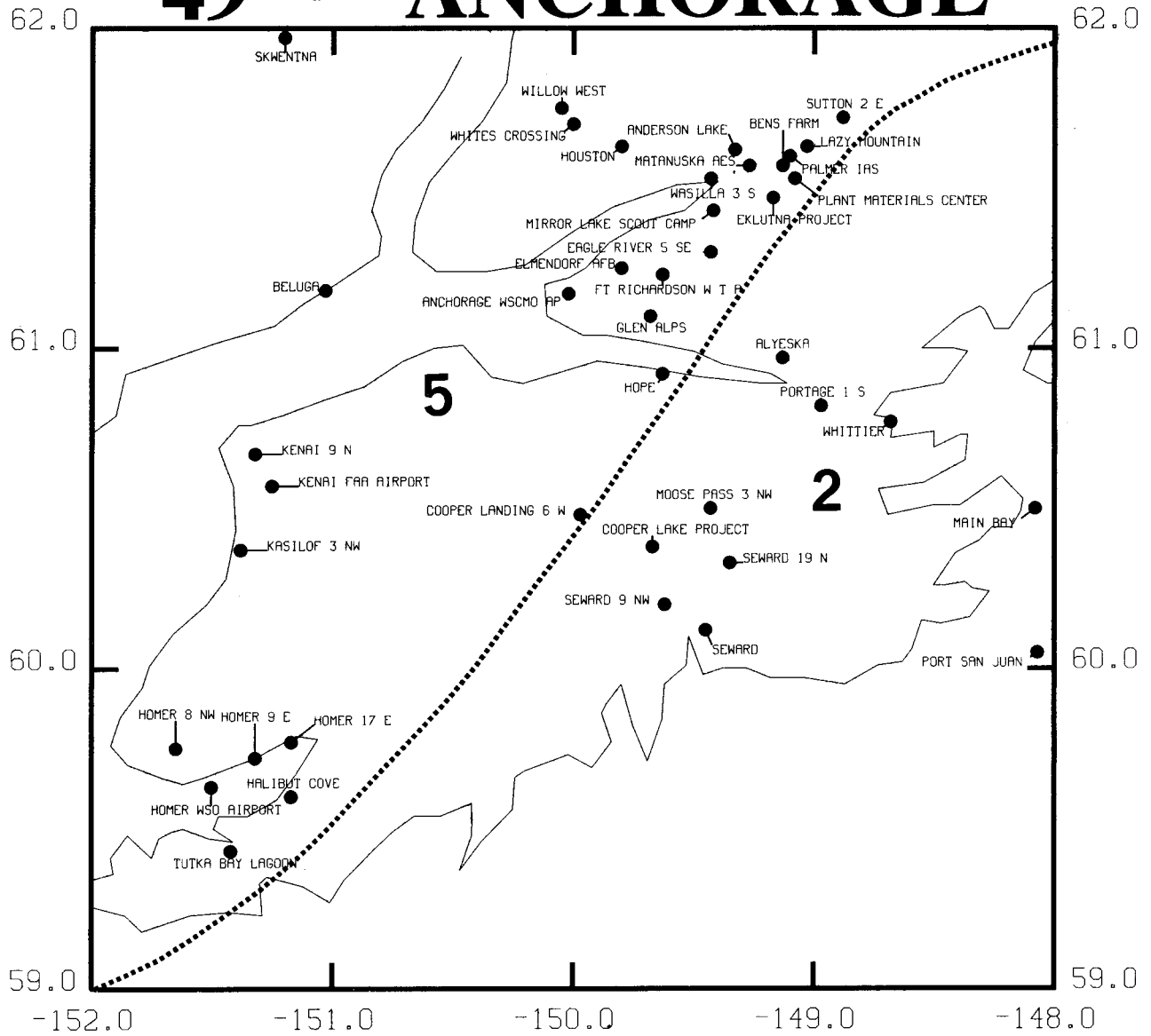
For further information, refer to the station index and reference notes.

DIVISIONS

- 1 SOUTHEASTERN
- 2 SOUTH COAST
- 3 SOUTHWESTERN ISLANDS
- 4 COPPER RIVER
- 5 COOK INLET
- 6 BRISTOL BAY
- 7 WEST CENTRAL
- 8 INTERIOR BASIN
- 9 ARCTIC DRAINAGE

DIVISION 3
ATTU
62°00'N 173°11'E
SHEMYA USAP BASE
62°43'N 174°06'E

49 - ANCHORAGE



To change your address, please return a copy of the mailing label along with your new address to:

NCDC Subscription Services Center
310 State Route 956
Building 300
Rocket Center, WV 26726

Toll free number: (866) 742-3322

Fax number: (304) 726-4409

NCDC now offers an annual online subscription for the *Climatological Data* publication. When you purchase this subscription service, you will have **immediate online access** to all previous publications back to October 1997 and all publications thereafter until the expiration of the subscription. Your subscription is valid for one year after purchase. **The total cost is \$34 for online delivery (including back issues) compared to \$45 for offline delivery.** To order this and other subscriptions online with your credit card, go to: www.ncdc.noaa.gov/mpp.html and choose subscriptions.

Inquiries/Comments Call: (866) 742-3322 (Toll free)
(828) 271-4010 (TDD)
(304) 726-4409 (Fax)

NCDC Subscription Services Center
310 State Route 956
Building 300
Rocket Center, WV 26726

<p>BULK RATE POSTAGE & FEES PAID United States Department of Commerce NOAA Permit No. G-19</p>
--

OFFICIAL BUSINESS
PENALTY FOR PRIVATE USE \$300
ADDRESS CORRECTION REQUESTED