

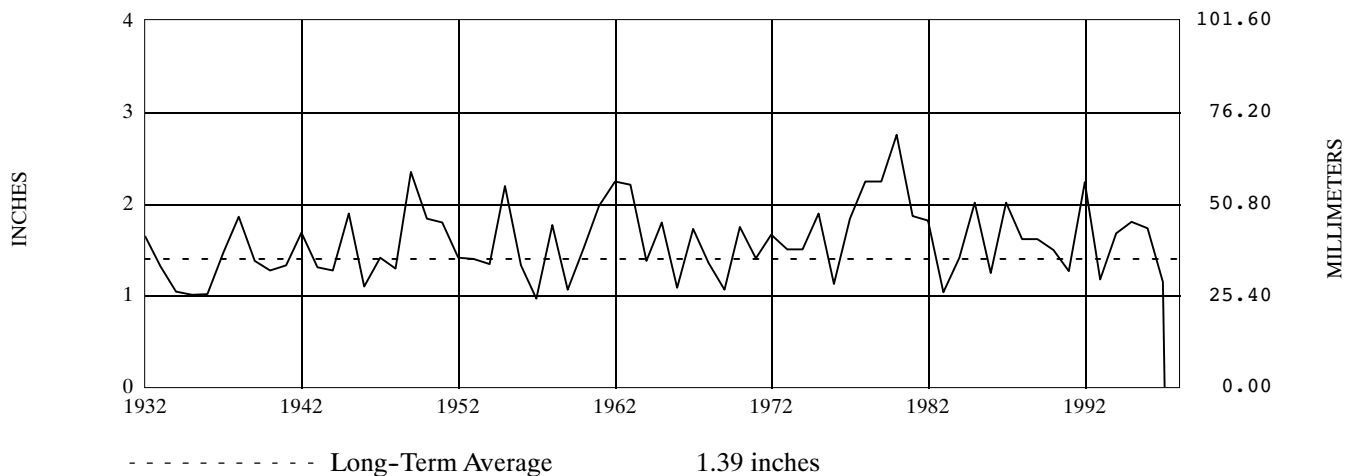
CLIMATOLOGICAL DATA

ALASKA

JUNE 1998

VOLUME 084 NUMBER 06

ISSN 0364-5762



ALASKA PRECIPITATION JUNE, 1932-1998

TEMPERATURE AND PRECIPITATION EXTREMES

HIGHEST TEMPERATURE	89	JUNE 30+	2 STATIONS
LOWEST TEMPERATURE	7	JUNE 3	SEWARD 9 NW
GREATEST TOTAL PRECIPITATION	13.66		MAIN BAY
LEAST TOTAL PRECIPITATION	.00		NENANA MUNICIPAL AP
GREATEST 1 DAY PRECIPITATION	3.50	JUNE 7	PUNTILLA
GREATEST TOTAL SNOWFALL	1.4		COLVILLE VILLAGE
GREATEST DEPTH OF SNOW OR ICE	1	JUNE 10	COLVILLE VILLAGE

“I certify that this is an official publication of the National Oceanic and Atmospheric Administration (NOAA). It is compiled using information from weather observing sites supervised by NOAA/National Weather Service and received at the National Climatic Data Center (NCDC), Asheville, North Carolina 28801.”

Thomas R. Karl

DIRECTOR
NATIONAL CLIMATIC DATA CENTER

noaa

National
Oceanic and
Atmospheric Administration

National
Environmental Satellite, Data
and Information Service

National
Climatic Data Center
Asheville, North Carolina

ALASKA
JUNE 1998

MONTHLY STATION AND DIVISION SUMMARY

STATION	PRECIPITATION (IN)									
	TOTAL	DEPARTURE FROM NORMAL	GREATEST DAY	DATE	SLEET, SNOW			NO. OF DAYS		
					TOTAL	MAX. DEPTH ON GROUND	DATE	.10 OR MORE	.50 OR MORE	1.00 OR MORE
ALASKA										
SOUTHEASTERN 01										
ANNETTE WSO AIRPORT //R	3.59	-1.08	1.12	14	.0	0		8	4	1
AUKE BAY	2.62	-1.68	.52	14	.0	0		7	1	0
BEAVER FALLS	2.92	-3.40	1.01	14	.0	0		4	3	1
CRAIG					M	M				
ELFIN COVE	2.15	-1.78	.49	14	.0	0		8	0	0
GLACIER BAY	.93	-2.23	.52	22	.0	0		3	1	0
GUSTAVUS	1.58	-.72	.52	21	.0	0		6	1	0
HAINES					M	M				
HAINES 40 NW	.08		.04	14	.0	0		0	0	0
HIDDEN FALLS HATCHERY					M	M				
HOONAH	1.33		.60	14	.0	0		3	1	0
JUNEAU 2	2.84		.74	15	.0	0		6	2	0
JUNEAU AP R	2.50	-.65	.57	14	M	M		6	2	0
KETCHIKAN R					M	M				
LITTLE PORT WALTER	3.33	-5.52	1.62	14	.0	0		7	1	1
PETERSBURG 1					M	M				
PORT ALEXANDER	4.64	-1.87	1.92	14	.0	0		9	3	1
SITKA FAA JAPONSKI AP					M	M				
SKAGWAY 2					M	M				
WRANGELL AIRPORT		.00			M	M				
--DIVISIONAL DATA----->	2.38	-1.73			.0					
SOUTH COAST 02										
BIG BAY RANGER STATION	4.15		.80	5	.0	0		12	2	0
CANNERY CREEK	9.72		3.10	8	.0	0		14	6	1
CHINIAK					M	M				
COOPER LAKE PROJECT	1.57	.30	.87	8	.0	0		3	1	0
CORDOVA NORTH	10.32		3.20	8	.0	0		15	5	2
CORDOVA FAA AP //R	6.47	.45	2.04	7	T	T		11	4	2
KITOI BAY	6.54	2.11	1.86	7	.0	0		13	5	1
KODIAK WSO AIRPORT	7.77	2.99	2.70	7	.0	0		11	4	2
MAIN BAY	13.66		2.59	21	.0	0		14	7	5
MOOSE PASS 3 NW	1.26		.46	6	.0	0		4	0	0
OUZINKIE	6.11		1.56	29	.0	0		10	3	2
PORT SAN JUAN	7.40		2.05	8	.0	0		12	6	2
SEWARD	4.98	2.46	1.71	8	.0	0		8	3	2
SEWARD 9 NW	5.30		1.90	8	.0	0		12	2	2
SEWARD 19 N	2.14		.74	8	.0	0		6	1	0
VALDEZ WSO	4.15	1.07	.88	21	.0	0		11	3	0
WHITTIER	11.98		2.88	8	.0	0		13	9	3
YAKUTAT WSO AIRPORT R	3.38	-3.92	1.89	21	.0	0		6	1	1
--DIVISIONAL DATA----->	6.29	1.81			.0					
SOUTHWESTERN										
ISLANDS 03										
COLD BAY WSO AIRPORT R	2.70	.60	.90	18	.0	0		9	1	0
DUTCH HARBOR	4.06		.84	9	.0	0		7	4	0
ST PAUL ISLAND WSO AP R	2.40	1.17	.62	18	M	M		7	1	0
--DIVISIONAL DATA----->	3.05	.94			.0					
COPPER RIVER 04										
GLENNALLEN KCAM	1.36	-.27	.55	22	.0	0		4	1	0
GULKANA FAA/AMOS	1.75	.15	.55	21	.0	0		7	1	0
LAKE SUSITNA	1.16		.58	21	.0	0		3	1	0
MCCARTHY 3 SW	1.22		.34	9	.0	0		3	0	0
NABESNA	.22		.22	24	.0	0		1	0	0
PAXSON	1.77		.61	21	.0	0		5	1	0
SILVER LAKE	.25		.14	21	.0	0		2	0	0
SLANA	.78	-1.48	.34	15	.0	0		3	0	0
SNOWSHOE LAKE	.81	-1.35	.66	13	.0	0		2	1	0
TONSINA	.49	-.96	.30	21	.0	0		1	0	0
--DIVISIONAL DATA----->	.98	-1.01			.0					
COOK INLET 05										
ALASKA PACIFIC UNIVERS	2.80		.65	7	.0	0		12	2	0
ALYESKA	2.93	.78	.39	2	.0	0		10	0	0
ANCHORAGE FORECAST OFC	2.73		.52	7	.0	0		9	1	0
ANCHORAGE WSCMO AP R	2.70	1.56	.53	7	M	M		9	1	0
ANDERSON LAKE					M	M				
BENS FARM					M	M				
BIG RIVER LAKES	6.88	4.82	1.90	7	.0	0		12	5	1
CASWELL 5 N					M	M				

ALASKA
JUNE 1998

MONTHLY STATION AND DIVISION SUMMARY

STATION	TEMPERATURE (°F)													NO. OF DAYS			
	AVERAGE MAXIMUM	AVERAGE MINIMUM	AVERAGE	DEPARTURE FROM NORMAL	HIGHEST	DATE	LOWEST	DATE	HEATING DEGREE DAYS	COOLING DEGREE DAYS	NO. OF DAYS						
											MAX		MIN				
											90 OR ABOVE	32 OR BELOW	32 OR BELOW	0 OR BELOW			
CHULITNA RIVER LODGE	62.4	41.8	52.1	-1.7	79	30	34	3	380	0	8	0	0	0			
COOPER LANDING 6 W	64.0M	41.0M	52.5M		77	29	28	22	366	0	10	0	1	0			
EAGLE RIVER 5 SE	64.9	44.5	54.7		79	30	35	22	301	0	8	0	0	0			
EKLUTNA PROJECT	M	M	M														
FT RICHARDSON W T P	61.5	45.5	53.5		72	19	39	22+	338	0	4	0	0	0			
GLEN ALPS	54.3	40.6	47.5		66	30+	33	13	518	0	0	0	0	0			
HALIBUT COVE	M	M	M														
HAYES RIVER	61.2	42.1	51.7		76	30	30	3	395	0	6	0	1	0			
HOMER WSO AIRPORT	57.0	43.6	50.3	1.0	64	28+	37	13	434	0	0	0	0	0			
HOMER 8 NW	54.6	41.2	47.9	-4	64	17	35	13	507	0	0	0	0	0			
HOMER 9 E	59.3M	41.1M	50.2M		67	26+	33	23+	435	0	0	0	0	0			
HOUSTON	64.8M	42.5M	53.7M		77	19	38	20+	333	0	7	0	0	0			
KENAI FAA AIRPORT	60.0	44.1	52.1	1.9	75	30	32	3	379	0	1	0	1	0			
KENAI 9 N	M	M	M														
LAZY MOUNTAIN	61.2	42.8	52.0		74	19	36	11+	381	0	2	0	0	0			
MATANUSKA AGRI EXP STN	63.3	46.1	54.7	.4	77	19	40	15+	305	0	10	0	0	0			
MIRROR LAKE SCOUT CAMP	60.4	45.7	53.1		72	19	38	22	355	0	1	0	0	0			
PALMER IAS	M	M	M														
PUNTILLA	57.7	36.0	46.9	-1.6	74	30	24	3	536	0	2	0	7	0			
SKWENTNA	65.6	43.8	54.7		81	30	32	3	301	1	13	0	1	0			
SUTTON 2 E	69.0	41.1	55.1		80	30	17	3	290	0	14	0	3	0			
TAHNETA PASS	59.9	39.1	49.5		70	30+	31	3	456	0	2	0	1	0			
TALKEETNA WSCMO AP	63.3	46.8	55.1	.6	79	30	37	3+	292	0	8	0	0	0			
TRAPPER CREEK 7 SW	65.2	44.4	54.8		82	30	32	2	299	0	11	0	1	0			
TUTKA BAY LAGOON	M	M	M														
WASILLA 3 S	M	M	M														
WHITES CROSSING	66.2	44.7	55.5		81	30	32	3	283	3	12	0	1	0			
WILLOW WEST	62.0	47.2	54.6		74	30+	39	9	308	0	6	0	0	0			
--DIVISIONAL DATA----->			52.6	.3													
BRISTOL BAY 06																	
DILLINGHAM FAA AIRPORT R	56.8	44.5	50.7	.6	72	30	37	2	422	0	2	0	0	0			
ILLIAMNA FAA AP	M	M	M														
INTRICATE BAY	61.7	42.7	52.2	1.6	75	17	29	14	375	0	4	0	1	0			
KING SALMON WSO AP //R	60.6	42.7	51.7	1.7	74	30	30	22	393	0	4	0	1	0			
PORT ALSWORTH	63.0	46.5	54.8	2.8	77	30	40	3	299	0	6	0	0	0			
--DIVISIONAL DATA----->			52.4	2.5													
WEST CENTRAL 07																	
BETHEL WSO AIRPORT	59.8	42.0	50.9	.4	76	30	36	1	417	0	2	0	0	0			
NOME WSO AIRPORT R	53.0	41.8	47.4	1.5	75	18	34	3	522	0	1	0	0	0			
UNALAKLET WSO AIRPORT	M	M	M		81	19	34	15		3	0	0	0	0			
--DIVISIONAL DATA----->			49.2	3.0													
INTERIOR BASIN 08																	
BEAVER	63.4M	28.3M	45.9M		75	18+	16	17	565	0	4	0	20	0			
BETTLES FAA AIRPORT	64.6	46.8	55.7	-1.5	83	30	37	3	276	5	6	0	0	0			
BIG DELTA FAA/AMOS AP	65.0	47.1	56.1	-7	82	30+	36	11	275	13	9	0	0	0			
CANTWELL 2 E	61.5	39.5	50.5		80	30	25	3	428	0	5	0	4	0			
CENTRAL NO 2	69.1M	46.2M	57.7M		84	30	34	11+	218	4	11	0	0	0			
CHANDALAR LAKE	63.4	41.4	52.4	.9	79	30	29	3	370	0	7	0	1	0			
CHICKEN	68.4M	39.6M	54.0M		83	7	27	13	320	0	10	0	2	0			
CIRCLE CITY	71.2M	48.5M	59.9M		84	30	37	11	156	9	16	0	0	0			
COLLEGE OBSERVATORY	68.5M	48.2M	58.4M	.1	85	30	38	3	204	14	10	0	0	0			
COLLEGE 5 NW	66.3	47.1	56.7	-1.0	84	30	39	3	245	5	9	0	0	0			
DELTA DAIRAIRE	M	M	M														
DELTA 5 NE	68.5	44.4	56.5		88	30	28	11	264	16	11	0	3	0			
DELTA JUNCTION 20 SE	67.4	44.8	56.1		85	30	32	5	266	7	9	0	1	0			
DRY CREEK R	M	M	M														
EAGLE	68.0	45.6	56.8	.4	86	9	38	18+	246	7	14	0	0	0			
EIELSON FIELD	69.0	48.9	59.0	1.0	86	30	41	14+	198	23	11	0	0	0			
ESTER 5 NE	69.5M	44.4M	57.0M		89	29	34	11			10	0	0	0			
FAIRBANKS WSO AIRPORT R	67.9	49.6	58.8	-1.0	84	30+	41	11	199	18	10	0	0	0			
FAIRBANKS MIDTOWN	66.8M	49.3M	58.1M		82	30	40	3	213	10	9	0	0	0			
FAREWELL LAKE	M	M	M														
GALENA	66.9	46.0	56.5		83	29	35	2	252	6	10	0	0	0			
GILMORE CREEK	67.3	44.2M	55.8M		82	30	31	3	272	5	9	0	1	0			
HEALY 2 NW	64.8	45.7M	55.3M		83	29	35	3	290	5	5	0	0	0			
ILLINOIS CREEK	M	M	M														
KEYSTONE RIDGE	64.0	46.3	55.2		81	30	39	3	294	6	7	0	0	0			
LIVENGOOD	M	M	M														
MANLEY HOT SPRINGS	69.9	45.9	57.9	.5	84	30+	33	3	221	16	14	0	0	0			
MCGRATH WSO AIRPORT R	68.4	46.4	57.4	2.1	87	30	38	15+	237	15	13	0	0	0			

ALASKA
JUNE 1998

MONTHLY STATION AND DIVISION SUMMARY

STATION	PRECIPITATION (IN)									
	TOTAL	DEPARTURE FROM NORMAL	GREATEST DAY	DATE	SLEET, SNOW			NO. OF DAYS		
					TOTAL	MAX. DEPTH ON GROUND	DATE	.10 OR MORE	.50 OR MORE	1.00 OR MORE
CHULITNA RIVER LODGE	2.03	-.52	.69	7	.0	0		9	1	0
COOPER LANDING 6 W	1.72				.0	0		2	0	0
EAGLE RIVER 5 SE	2.69		.45	7	.0	0		11	0	0
EKLUTNA PROJECT					M	M				
FT RICHARDSON W T P	3.20		.77	7	.0	0		10	2	0
GLEN ALPS	3.00		.58	7	.0	0		10	2	0
HALIBUT COVE					M	M				
HAYES RIVER	3.45		.77	21	.0	0		8	2	0
HOMER WSO AIRPORT	1.45	.42	.40	1	M	M		4	0	0
HOMER 8 NW	3.09	1.60	.76	7	.0	0		9	2	0
HOMER 9 E	1.28		.35	1	.0	0		5	0	0
HOUSTON					M	M				
KENAI FAA AIRPORT	2.10	.90	.79	7	.0	0		6	1	0
KENAI 9 N	2.69		.60	8+	.0	0		7	2	0
LAZY MOUNTAIN	2.69		.82	22	.0	0		9	1	0
MATANUSKA AGRI EXP STN	2.35	.76	.55	22	.0	0		8	1	0
MIRROR LAKE SCOUT CAMP	2.97		.50	2	.0	0		10	1	0
PALMER IAS					M	M				
PUNTILLA	5.05	2.92	3.50	7	.0	0		7	1	1
SKWENTNA	3.47	1.71	.77	21	.0	0		11	2	0
SUTTON 2 E	2.49		.56	22	.0	0		7	1	0
TAHNETA PASS	1.68		1.03	15	.0	0		4	1	1
TALKEETNA WSCMO AP	3.32	.69	.71	21	M	M		8	2	0
TRAPPER CREEK 7 SW	3.78		.70	21	.0	0		14	2	0
TUTKA BAY LAGOON					M	M				
WASILLA 3 S					M	M				
WHITES CROSSING	3.10		.90	7	.0	0		9	1	0
WILLOW WEST	2.59		.91	7	.0	0		8	1	0
--DIVISIONAL DATA----->	2.90	1.20			.0					
BRISTOL BAY 06										
DILLINGHAM FAA AIRPORT R					.0	0				
ILIAMNA FAA AP					M	M				
INTRICATE BAY	1.86	-.12	.38	1	.0	0		8	0	0
KING SALMON WSO AP //R	2.22	.64	.46	22	.0	0		7	0	0
PORT ALSWORTH	.44	-.98	.18	12	.0	0		1	0	0
--DIVISIONAL DATA----->	1.51	-.31			.0					
WEST CENTRAL 07										
BETHEL WSO AIRPORT	.93	-.51	.26	20	.0	0		4	0	0
NOME WSO AIRPORT R	2.34	1.22	.51	29	.0	0		9	1	0
UNALAKLEET WSO AIRPORT			.23	12+	M	0		5	0	0
--DIVISIONAL DATA----->	1.64	.36			.0					
INTERIOR BASIN 08										
BEAVER	1.36		.50	16	.0	0		5	1	0
BETTLES FAA AIRPORT	1.43	-.01	.29	2	.0	0		5	0	0
BIG DELTA FAA/AMOS AP	.97	-1.59	.21	22+	M	M		4	0	0
CANTWELL 2 E	2.18		.64	25	.0	0		7	1	0
CENTRAL NO 2	2.07		.38	26	.0	0		6	0	0
CHANDALAR LAKE	2.49	.99	.57	22	.0	0		10	1	0
CHICKEN	1.54		.34	16	.0	0		7	0	0
CIRCLE CITY	.67		.29	25	.0	0		3	0	0
COLLEGE OBSERVATORY	1.50	-.12	.61	26	.0	0		5	1	0
COLLEGE 5 NW	1.66	-.16	.73	26	.0	0		5	1	0
DELTA DAIRAIRE					M	M				
DELTA 5 NE	.90		.23	21	.0	0		4	0	0
DELTA JUNCTION 20 SE	1.12		.23	22	.0	0		6	0	0
DRY CREEK R					M	M				
EAGLE	3.18	1.44	.96	23	.0	0		10	1	0
EIELSON FIELD	1.28	-.45	.69	25	.0	0		4	1	0
ESTER 5 NE	M 1.19		.44	25	.0	0		2	0	0
FAIRBANKS WSO AIRPORT R	1.33	-.04	.46	25	.0	0		4	0	0
FAIRBANKS MIDTOWN	1.16		.64	26	M	0		1	1	0
FAREWELL LAKE					M	M				
GALENA	1.95		.80	20	.0	0		5	1	0
GILMORE CREEK	1.35		.33	25	.0	0		5	0	0
HEALY 2 NW	2.94		.70	22	.0	0		9	2	0
ILLINOIS CREEK					M	M				
KEYSTONE RIDGE	2.58		.58	24	.0	0		10	2	0
LIVENGOOD	.44		.11	30	.0	0		4	0	0
MANLEY HOT SPRINGS	1.80	-.02	.62	30	.0	0		5	1	0
MCGRATH WSO AIRPORT R	1.18	-.29	.30	6	.0	0		3	0	0

MONTHLY STATION AND DIVISION SUMMARY

STATION	TEMPERATURE (°F)													
	AVERAGE MAXIMUM	AVERAGE MINIMUM	AVERAGE	DEPARTURE FROM NORMAL	HIGHEST	DATE	LOWEST	DATE	HEATING DEGREE DAYS	COOLING DEGREE DAYS	NO. OF DAYS			
											MAX		MIN	
											90 OR ABOVE	32 OR BELOW	32 OR BELOW	0 OR BELOW
MCKINLEY PARK	61.7	41.2	51.5	.3	78	30	31	3	400	0	4	0	1	0
MILE 39 STEESE	M	41.7M	M		78	7	34	17+			5	0	0	0
MINERAL LAKES	67.9M	M	M		83	30	36	7+			14	0	0	0
NENANA MUNICIPAL AP	M	M	M		75	21	35	5			4	0	0	0
NORTH POLE	69.7	47.0	58.4		89	30	34	3	211	18	13	0	0	0
NORTHWAY FAA AIRPORT	68.9	46.4	57.7	2.7	85	30	38	11	227	13	14	0	0	0
PEARL CREEK	M	M	M		77	9	42	3			4	0	0	0
PORT ALCAN	68.4M	46.4M	57.4M		83	8	38	5	232	10	11	0	0	0
SALCHA	67.4M	44.9M	56.2M		83	30	32	2	266	8	10	0	1	0
SALCHA GRAVEL BAR	M	M	M											
TANANA FAA AIRPORT	68.6	46.8	57.7	.5	82	30	34	3+	219	11	14	0	0	0
TOK	70.9	42.5	56.7	2.6	88	30	34	19+	250	8	18	0	0	0
TOK D O T	M	M	M		85	30	36	18+			6	0	0	0
TWO RIVERS	68.4M	46.7M	57.6M		85	29	30	3	233	17	10	0	1	0
UNIVERSITY EXP STA	67.7	47.9	57.8	-.6	85	30	38	3	219	10	10	0	0	0
WISEMAN	65.2	43.3	54.3		82	30	35	3	314	0	8	0	0	0
--DIVISIONAL DATA----->			56.2	.5										
ARCTIC DRAINAGE 09														
BARROW WSO AIRPORT //	43.0	32.5	37.8	3.8	67	29	27	10	810	0	0	0	19	0
COLVILLE VILLAGE	46.6	35.9	41.3		73	29	29	11	705	0	1	0	5	0
KOTZEBUE WSO AIRPORT //	52.3	41.5	46.9	3.1	67	19	32	7	536	0	0	0	1	0
KUPARUK	52.1	37.0	44.6		80	29	27	11	611	3	3	0	7	0
PRUDHOE BAY	48.9	37.1	43.0		82	30	28	11	653	0	2	0	3	0
UMIAT	M	M	M											
--DIVISIONAL DATA----->			42.7	1.6										

ALASKA
JUNE 1998

MONTHLY STATION AND DIVISION SUMMARY

STATION	PRECIPITATION (IN)									
	TOTAL	DEPARTURE FROM NORMAL	GREATEST DAY	DATE	SLEET, SNOW			NO. OF DAYS		
					TOTAL	MAX. DEPTH ON GROUND	DATE	.10 OR MORE	.50 OR MORE	1.00 OR MORE
MCKINLEY PARK	1.67	-.80	.31	25	.0	0		7	0	0
MILE 39 STEESE	.73		.23	26	.0	0		1	0	0
MINERAL LAKES	.66		.23	23	.0	0		3	0	0
NENANA MUNICIPAL AP	T	-1.80	.00	30+	.0	0		0	0	0
NORTH POLE	.99		.44	25	.0	0		3	0	0
NORTHWAY FAA AIRPORT	1.11	-.69	.29	23	.0	0		3	0	0
PEARL CREEK	.78				.0	0		0	0	0
PORT ALCAN					.0	0				
SALCHA	1.50		.52	21	.0	0		4	1	0
SALCHA GRAVEL BAR					M	M				
TANANA FAA AIRPORT	2.26	.83	.59	25	.0	0		8	2	0
TOK	1.66	-.13	.63	15	.0	0		4	1	0
TOK D O T	1.34				.0	0		3	0	0
TWO RIVERS	1.51		.37	22	.0	0		4	0	0
UNIVERSITY EXP STA	1.35	-.29	.62	26	.0	0		4	1	0
WISEMAN	4.05		.70	16	.0	0		14	1	0
--DIVISIONAL DATA----->	1.53	-.30			.0					
ARCTIC DRAINAGE 09										
BARROW WSO AIRPORT //	.20	-.08	.05	20	M	M		0	0	0
COLVILLE VILLAGE	.27		.09	9	1.4	1	10	0	0	0
KOTZEBUE WSO AIRPORT //	1.76	1.24	.67	8	T	T		4	2	0
KUPARUK	.60		.36	9	T	T		3	0	0
PRUDHOE BAY	.51		.22	9	T	T		1	0	0
UMIAT					M	M				
--DIVISIONAL DATA----->	.67	.07			.4					

ALASKA
JUNE 1998

DAILY PRECIPITATION (INCHES)

STATION	TOTAL	DAY OF MONTH														
		1	2	3	4	5	6	7	8	9	10	11	12	13	14	15
ALASKA																
SOUTHEASTERN 01																
ANNETTE WSO AIRPORT //R	3.59								.11	.59			.01	.60	1.12	T
AUKE BAY	2.62								.17	.36	.04	.03	.06	.06	.52	.37
BEAVER FALLS	2.92								.07	.63			.02	.59	1.01	
CRAIG M		-	-	-	-	-	-	-	-	-	-	-	-	-	-	-
ELFIN COVE	2.15			T	.12	.04	.02	.08	.17	.15	.11	.03	.07	.04	.49	.18
GLACIER BAY	.93									.25						.16
GUSTAVUS	1.58					T	T		.31	.10			.11	.04	.27	.04
HAINES M		-	-	-	-	-	-	-	-	-	-	-	-	-	-	-
HAINES 40 NW	.08														.04	.03
HIDDEN FALLS HATCHERY M		-	-	-	-	-	-	-	-	-	-	-	-	-	-	-
HOONAH	1.33								.05	T	.05	T	T	T	.60	.16
JUNEAU 2	2.84	.12								.55	.13	.22	.08		.32	.74
JUNEAU AP R	2.50								.55	.02	.06	.06	.02	.32	.57	.13
KETCHIKAN R		-	-	-	-	-	-	-	-	-	-	-	-	-	-	-
LITTLE PORT WALTER	3.33											.08	.14	.48	1.62	
PETERSBURG 1 M		-	-	-	-	-	-	-	-	-	-	-	-	-	-	-
PORT ALEXANDER	4.64								.10	.01		.01	.44	.14	1.92	.02
SITKA FAA JAPONSKI AP M		-	-	-	-	-	-	-	-	-	-	-	-	-	-	-
SKAGWAY 2 M		-	-	-	-	-	-	-	-	-	-	-	-	-	-	-
SOUTH COAST 02																
BIG BAY RANGER STATION	4.15	.19	.32	.06	.16	.80	.28	.76	.19	.01		.24	.16			
CANNERY CREEK	9.72	.01	.47		.07	.57	.37	.99	3.10	.22	.13	.25	.83	.31	.01	
CHINIAK M		-	-	-	-	-	-	-	-	-	-	-	-	-	-	-
COOPER LAKE PROJECT	1.57	T	.07		.32	.07	T	T	.87	.03	.04	T	T			
CORDOVA NORTH	10.32	.05	.29		.11	.74	.27	.83	3.20	.12	.26	.35	.95	.14	.01	
CORDOVA FAA AP //R	6.47	T	.15		.07	.06	.28	2.04	1.07	.39	.10	.53	.18	.01		
KITOI BAY	6.54	.55	.08		.24	.72	.20	1.86	.15	.20	.10	.64		.08	.05	
KODIAK WSO AIRPORT	7.77	T	.01	.01	.16	T	.57	2.70	.08	T	.20	.03		.07	.10	
MAIN BAY	13.66		.48		.05	.35	1.44	1.83	1.95	.46	.83	.15	2.08	.61	.09	
MOOSE PASS 3 NW	1.26				.31	T	.46	.21	T			.09	.13			
OUZINKIE	6.11	.07		.06	.11	.25	*	1.20	.32			.11	.08		.20	
PORT SAN JUAN	7.40		.16		.60	.78	.20	.77	2.05	.06	.18	.22	.53	.09		
SEWARD	4.98	.02		.04	.23	.26	.50	1.50	1.71	.05	.05	.25	.06			
SEWARD 9 NW	5.30	.03	.14	.12	.28	.10	.26	1.29	1.90	.05	.09	.32	.14			
SEWARD 19 N	2.14		.27		.32	.11	.02	.02	.74	.20	.14	.03	.02	.06	.06	
VALDEZ WSO	4.15	.24	.13		.08	.27	.16	.55	.60	.06	.04	.12	.17	T		T
WHITTIER	11.98	.21	.73		.28	.76	.66	.77	2.88	.04	.16	.97	1.27	.37		
YAKUTAT WSO AIRPORT R	3.38				.01			.47	.14	.37	.05	.11	.06			
SOUTHWESTERN ISLANDS 03																
COLD BAY WSO AIRPORT R	2.70	T		.14	.14	.37	.04	.27	.06		.21	T	.03	.16	T	
DUTCH HARBOR	4.06	T	T		.08	.31	.45	.56	.68	.84	.02	T		.05		
ST PAUL ISLAND WSO AP R	2.40	.01	.05		.24	.21	.25	.30	.05	.12	.09	.05	.02	T	.03	T
COPPER RIVER 04																
GLENNALLEN KCAM	1.36					T		.01	T		.03					.23
GULKANA FAA/AMOS	1.75		T		T	.01	T	.10	T		.10				.14	.06
LAKE SUSITNA	1.16		.01		.07					.10	.05		.01	.05	.04	.07
MCCARTHY 3 SW	1.22		.04		.08	.06	.01		.08	.34	.06		.15		.02	
NABESNA	.22															
PAXSON	1.77		.08				.34		.05	T	.08		.08	.02		.25
SILVER LAKE	.25				T	T	.11						T	T	T	
SLANA	.78		.12				T				T	.01	T		.03	.34
SNOWSHOE LAKE	.81		T		T					.10				.66	.05	
TONSINA	.49															.06
COOK INLET 05																
ALASKA PACIFIC UNIVERS	2.80		.10	.03	.10	.10	.14	.65	.20	.10	.11	.05	.19	.22	.02	
ALYESKA	2.93		.39		.06	.33	.28	.28	.26	.24	.02	.02	.25	.15		
ANCHORAGE FORECAST OFC	2.73	.14	.01	.05	.36	.16	.21	.52	.04	.05	.06	.26	.20	.02	T	
ANCHORAGE WSCMO AP R	2.70	.15	T	.04	.35	.16	.21	.53	.07	.07	.05	.27	.16	T	T	
ANDERSON LAKE M		-	-	-	-	-	-	-	-	-	-	-	-	-	-	-
BENS FARM M		-	-	-	-	-	-	-	-	-	-	-	-	-	-	-
BIG RIVER LAKES	6.88	.30			.25	.87	.82	1.90	.95	.11		.67	.42	.02		
CASWELL 5 N M		-	-	-	-	-	-	-	-	-	-	-	-	-	-	-
CHULITNA RIVER LODGE	2.03				.14	.14	.11	.69	.20	T	.11	.10	T			
COOPER LANDING 6 W	1.72	T	.15	*	*	.77	*	.23	.12	.01	*	*	*	.32	.03	
EAGLE RIVER 5 SE	2.69	.08	.23		.38	.05	.10	.45	.04	T	.10	.05	.15	.25	.10	
EKLUTNA PROJECT M		-	-	-	-	-	-	-	-	-	-	-	-	-	-	-
FT RICHARDSON W T P	3.20		.19		.50	.21	.05	.77	.23		.17	T	.05	.46	.04	
GLEN ALPS	3.00	.05	.31		.15	.24	.06	.58	.52	.03	.17	.05	.13	.33	.05	
HALIBUT COVE M		-	-	-	-	-	-	-	-	-	-	-	-	-	-	-
HAYES RIVER	3.45	.09	.03		.14	.25	.09	.66	.46	T	.37	.06	.20	.18		
HOMER WSO AIRPORT	1.45	.40		.23	.04	T	.23	.28	.01	.07	T	.08	.06			
HOMER 8 NW	3.09	.50	.16	.21	.06	.40	.29	.76	.09	.10	.02	.13	.19	.06		
HOMER 9 E	1.28	.35	.18	.18	.07	.03	.02	.14	.01	.01	.02	.02	.18			
HOUSTON M		-	-	-	-	-	-	-	-	-	-	-	-	-	-	-
KENAI FAA AIRPORT	2.10	.41	.01	.16	.22	.10	.01	.79	.07	.02	T	.09	.10			
KENAI 9 N	2.69	.30	.10	*	.36	.17	.04	.60	.60	.20	*	.12	.14	T	*	*

ALASKA
JUNE 1998

DAILY PRECIPITATION (INCHES)

STATION	DAY OF MONTH															
	16	17	18	19	20	21	22	23	24	25	26	27	28	29	30	31
ALASKA																
SOUTHEASTERN 01																
ANNETTE WSO AIRPORT //R	.05	.18	.01			.15	.04	.62	.11					T	T	
AUKE BAY						.28	.47	.24	.02							
BEAVER FALLS		.06	.01			.07	.01	.39	.04							.02
CRAIG	-	-	-	-	-	-	-	-	-	-	-	-	-	-	-	-
ELFIN COVE		.02	T		T	.28	.34	.01								
GLACIER BAY																
GUSTAVUS		*	.01		T	.52	.13	T	.02	.02	T					.01
HAINES	-	-	-	-	-	-	-	-	-	-	-	-	-	-	-	-
HAINES 40 NW						T	.01									
HIDDEN FALLS HATCHERY	-	-	-	-	-	-	-	-	-	-	-	-	-	-	-	-
HOONAH						.37	.07	.03								
JUNEAU 2	.05	.01		*	*	*	.49	.03	.06	.04						
JUNEAU AP R						.45	.06	.26		T						
KETCHIKAN R	-	-	-	-	-	-	-	-	-	-	-	-	-	-	-	-
LITTLE PORT WALTER		.29				.32	.02	.10	.28							
PETERSBURG 1	-	-	-	-	-	-	-	-	-	-	-	-	-	-	-	-
PORT ALEXANDER		.69				.57	.44	.14	.16			T				
SITKA FAA JAPONSKI AP	-	-	-	-	-	-	-	-	-	-	-	-	-	-	-	-
SKAGWAY 2	-	-	-	-	-	-	-	-	-	-	-	-	-	-	-	-
SOUTH COAST 02																
BIG BAY RANGER STATION				.09	.06	.05		.36							.25	.17
CANNERY CREEK		.03		.40	.82	.85	.29		T			T				
CHINIAK	-	-	-	-	-	-	-	-	-	-	-	-	-	-	-	-
COOPER LAKE PROJECT					T	.12	.05									
CORDOVA NORTH				.41	.28	2.07	.24									
CORDOVA FAA AP //R				.45	.48	.66					T	T				
KITOI BAY			.03	.28	.46			.69					.02	.13	.06	
KODIAK WSO AIRPORT	T		.47		.05		.40	.25			T	.02	.58	1.74	.33	
MAIN BAY				.31	.30	2.59	.14		T				T			
MOOSE PASS 3 NW				*	.06	T										
OUZINKIE				.22	.05	.12		.60					.05	1.56	1.11	
PORT SAN JUAN				.20	.11	1.45										
SEWARD				.11	.20											
SEWARD 9 NW				.19	.22	.16	.01									
SEWARD 19 N				.02	.06	.07										
VALDEZ WSO	.05			.37	.43	.88										
WHITTIER	T			.72	2.10				.02			.03	.01			
YAKUTAT WSO AIRPORT R				.03	.18	1.89	.07					T				
SOUTHWESTERN																
ISLANDS 03																
COLD BAY WSO AIRPORT R	T	.04	.90	T	T	.01	.22	T	.11	T	T	T	T	T		
DUTCH HARBOR				.05			.18	.02	.82							
ST PAUL ISLAND WSO AP R	.11	.04	.62	.05			.07		.01	.04		.01	.02	.01		
COPPER RIVER 04																
GLENNALLEN KCAM				T		.36	.55					.18				
GULKANA FAA/AMOS		T		T	.10	.55	.46			.08	.15	T	T			
LAKE SUSITNA		T			.02	.58	.01	.10	.03	.01	.01					
MCCARTHY 3 SW				.07		.31	T			T						
NABESNA						T			.22							
PAXSON	.10	T		.06	T	.61	T			.10						
SILVER LAKE					T	.14	T			T						
SLANA	.06					.15		T			.07					
SNOWSHOE LAKE																
TONSINA			.04	.03		.30	.03			.03						
COOK INLET 05																
ALASKA PACIFIC UNIVERS				.02	.01	.22	.51		.01	.01			.01			
ALYESKA					.07	.38	.16		.02	.02						
ANCHORAGE FORECAST OFC				.04	.38	.23			T							
ANCHORAGE WSCMO AP R				.05	.42	.17			T							T
ANDERSON LAKE	-	-	-	-	-	-	-	-	-	-	-	-	-	-	-	-
BENS FARM	-	-	-	-	-	-	-	-	-	-	-	-	-	-	-	-
BIG RIVER LAKES				.12	.32	.13										
CASWELL 5 N	-	-	-	-	-	-	-	-	-	-	-	-	-	-	-	-
CHULITNA RIVER LODGE					T	.42	.12									
COOPER LANDING 6 W					.01	.08				T						
EAGLE RIVER 5 SE				.12	.05	.28			.26							
EKLUTNA PROJECT	-	-	-	-	-	-	-	-	-	-	-	-	-	-	-	-
FT RICHARDSON W T P				.06	T	.27	.10			.10						
GLEN ALPS				.04	.02	.12	.14		.01							
HALIBUT COVE	-	-	-	-	-	-	-	-	-	-	-	-	-	-	-	-
HAYES RIVER				.07	.08	.77										
HOMER WSO AIRPORT			.01		.03	T		T								.01
HOMER 8 NW				.04	.07	.01										
HOMER 9 E				.02	.05									T		
HOUSTON	-	-	-	-	-	-	-	-	-	-	-	-	-	-	-	-
KENAI FAA AIRPORT			T	.03	T	.08										.01
KENAI 9 N	*	*	*	.03	.03	T		T								

ALASKA
JUNE 1998

DAILY PRECIPITATION (INCHES)

STATION	TOTAL	DAY OF MONTH														
		1	2	3	4	5	6	7	8	9	10	11	12	13	14	15
LAZY MOUNTAIN	2.69	.05	.32	T	.14	.33	.01	.14	.12		.14	.02	T	.03	.02	
MATANUSKA AGRI EXP STN	2.35	.04	.49		.22	.11	.01	.18	.01		.21	T	T	.16	.01	.05
MIRROR LAKE SCOUT CAMP	2.97	T	.50		.35	.25	.08	.40	.20		.17	.07	.07	.11	T	.06
PALMER IAS	M	-	-	-	-	-	-	-	-	-	-	-	-	-	-	-
PUNTILLA	5.05	.03			.05	.10	3.50	.13	.08		.25	.16	.05	.15		
SKWENTNA	3.47	.29			.17	.21	.17	.56	.30	T	.22	.30	.30	.04		
SUTTON 2 E	2.49		.03		.41	.06		.43			.13		.03	.03		.06
TAHNETA PASS	1.68		.14	T	.02	.01	T				.02	T	.06	.06	.14	1.03
TALKEETNA WSCMO AP	3.32	.46	.03	T	.18	.12	.31	.36	.05	.13	.06	.04	.07	T	T	
TRAPPER CREEK 7 SW	3.78	.36	.19		.16	.15	.19	.57	.17	.18	.12	.21	.34	.01	.02	
TUTKA BAY LAGOON	M	-	-	-	-	-	-	-	-	-	-	-	-	-	-	-
WASILLA 3 S	M	-	-	-	-	-	-	-	-	-	-	-	-	-	-	-
WHITES CROSSING	3.10	.30			.32	.21	.33	.90	.17		.17	.30	.02			
WILLOW WEST	2.59	T	.23		.19	.22	.03	.91	.21	.03	.06	T	.28	.08		T
BRISTOL BAY 06																
DILLINGHAM FAA AIRPORT R	M	-	-	-	-	-	-	-	-	-	-	-	-	-	-	-
ILLIAMNA FAA AP	M	-	-	-	-	-	-	-	-	-	-	-	-	-	-	-
INTRICATE BAY	1.86	.38		.05		.24	.10	.22	.02	.04		.09	.30			
KING SALMON WSO AP //R	2.22	.32	T	.35	.23	.07	.02	.26	.04	.03	.04	.04	.11	.02		
PORT ALSWORTH	.44	.06					.01	.04		.07		.04	.18			
WEST CENTRAL 07																
BETHEL WSO AIRPORT	.93	.15	.02		T	.08	T	.05	T	T	.10	.02	.05		.01	
GAMBELL	M	-	-	-	-	-	-	-	-	-	-	-	-	-	-	-
NOME WSO AIRPORT R	2.34	.15	.01			.22	.20	.13	.04	T	T		.18	.07		.02
SAVOONGA	M	-	-	-	-	-	-	-	-	-	-	-	-	-	-	-
UNALAKLEET WSO AIRPORT	M	.23	-	.12		.16	-	-	.18	.02	.03		.23	-	-	.05
INTERIOR BASIN 08																
ALLAKAKET	M	-	-	-	-	-	-	-	-	-	-	-	-	-	-	-
ANDERSON	1.72	.03	.02	.04	.03			.02	.04		.04			.02		.15
BEAVER	1.36									.07						.26
BETTLES FAA AIRPORT	1.43	T	.29		.03	.01	.01	.02	.25	.01	.04		.17		T	.15
BIG DELTA FAA/AMOS AP	.97	.03	.01		T				T	.02	T		T		T	.21
CANTWELL 2 E	2.18	.04	.03		.10	T	T	.22	.10		.13		.05	T	T	T
CENTRAL NO 2	2.07		.02			.02			T	.08	.03	T	T	T	.16	.02
CHANDALAR LAKE	2.49		.02	T	T		.01	T	.14	.18	.03	.22	.01	.15	.21	
CHICKEN	1.54		.09							.25	.26				.10	
CIRCLE CITY	.67					T					T		T		.05	
CLEAR 4 N	M	-	-	-	-	-	-	-	-	-	-	-	-	-	-	-
COLDFOOT	3.47		.08	.13				.03	.63		.19		.69	.05		.07
COLLEGE OBSERVATORY	1.50		T	T			.02	T	.02		T	T	T	.10		.08
COLLEGE 5 NW	1.66	.02	.01	T		.04	T	T	.01		T	.04	T	.11	.02	.21
CRESTLINE	1.77	.01	T		.01	.11	T	.01	T	T	.05	.03	.10	T	.13	
DELTA DAIRAIRE	M	-	-	-	-	-	-	-	-	-	-	-	-	-	-	-
DELTA 5 NE	.90	T	T		.01					.03	.08					.10
DELTA JUNCTION 20 SE	1.12									.09				.02	.22	.10
DRY CREEK R	M	-	-	-	-	-	-	-	-	-	-	-	-	-	-	-
EAGLE	3.18		T			.05				.16	.42	.18	.04	T		
EIELSON FIELD	1.28	T	.01		.01	T		T	T	T	T		T	.01	.02	.06
ESTER 5 NE	M 1.19				.03	-		T	-		.03	T	.05	.06	.04	.10
FAIRBANKS WSO AIRPORT R	1.33	T	T		.01	T		.01	T	T	T	T	.04	.06	.02	.07
FAIRBANKS MIDTOWN	1.16	T	.01	T		.06	T	T	.01	T	T	.01	.02	.07		.09
FAREWELL LAKE	M	-	-	-	-	-	-	-	-	-	-	-	-	-	-	-
FORT KNOX MINE	1.46			.26	.02	.10			.01	.02	.02	.09	.05		.19	.07
FOX 2 SE	1.55	.01	.02	.02	T		*	.23	.01		.05		.08	*		.14
GALENA	1.95	.01	.01		.05	.16	.23	.04	T	T	T	T		T	T	
GILMORE CREEK	1.35	.05	.01		.02	.16		.01	.04	.03	.01	.01	.13			.04
GOLDSTREAM	M	-	-	-	-	-	-	-	-	-	-	-	-	-	-	-
HEALY 2 NW	2.94		.10												.20	.41
ILLINOIS CREEK	M	-	-	-	-	-	-	-	-	-	-	-	-	-	-	-
KEYSTONE RIDGE	2.58	T	.01		.02	T	T	T	T	T	.10	T	.03	.17	.01	.08
LITTLE CHENA #3	1.63		T	.01		.10			.01	.12	T		T	.23	.01	.08
LIVENGOOD	.44															T
MANLEY HOT SPRINGS	1.80	T			T			T	T		.03		T	.06		.05
MCGRATH WSO AIRPORT R	1.18	.06	T			.08	.30	.02	.01	.04	.03	T	.06	.14	T	
MCKINLEY PARK	1.67		.01	.04	.01	T	T		T		.08	.04	T	T	T	.15
MILE 39 STEESE	.73	T	T	T		.06					T	.06		.04	.04	.02
MINCHUMINA	1.66							.07	.37	.03	.01		.06	.04	.01	
MINERAL LAKES	.66														.11	.04
MOOSE CREEK	1.22	T	.02		.05			.01	.01	T	.01		.05	.06	.14	.09
NENANA MUNICIPAL AP	T .00		T		T			T								
NORTH POLE	.99							.10	T						.08	.08
NORTHWAY FAA AIRPORT	1.11		T					T	T		.01		.05	.27	.28	
NULATO	1.95	.04	.20	.07			.26	.01	.14	.02	.01	.30	.12	T	T	
PEARL CREEK	.78					.04	T		.01	T			.03	*	*	.16
PORT ALCAN	M	-	-	-	-	-	-	-	-	-	-	-	-	-	-	-
SALCHA	1.50	.01			T			T	.14		.03	.01	.07	.04		
SALCHA GRAVEL BAR	M	-	-	-	-	-	-	-	-	-	-	-	-	-	-	-
SILVER BIRCH ESTATES	1.49	T	T	T		.08						T	.05	.08	T	.12
TANANA FAA AIRPORT	2.26	.03	.14					T	T	.01	.10	T	T	T	.55	T

ALASKA
JUNE 1998

DAILY PRECIPITATION (INCHES)

STATION	DAY OF MONTH															
	16	17	18	19	20	21	22	23	24	25	26	27	28	29	30	31
LAZY MOUNTAIN		.03		T	.03	.12	.82		.09	.28	T					
MATANUSKA AGRI EXP STN				.07	.01	.01	.55		.01	.21						
MIRROR LAKE SCOUT CAMP				.06	.01	.15	.36		T	.13						
PALMER IAS	-	-	-	-	-	-	-	-	-	-	-	-	-	-	-	-
PUNTILLA				.05		.45			.05							
SKWENTNA					.14	.77										
SUTTON 2 E				.10		.28	.56		.28	.09						
TAHNETA PASS		.01					.16		T	.02			.01			
TALKEETNA WSCMO AP				.01	.69	.71	T		.07	.03						
TRAPPER CREEK 7 SW					.24	.70	.05		.10	.02						
TUTKA BAY LAGOON	-	-	-	-	-	-	-	-	-	-	-	-	-	-	-	-
WASILLA 3 S	-	-	-	-	-	-	-	-	-	-	-	-	-	-	-	-
WHITES CROSSING				.09	.07	.14			.08							
WILLOW WEST				.03	T	.12	.20									
BRISTOL BAY 06																
DILLINGHAM FAA AIRPORT R	-	-	-	-	-	-	-	-	-	-	-	-	-	-	-	-
ILLAMNA FAA AP	-	-	-	-	-	-	-	-	-	-	-	-	-	-	-	-
INTRICATE BAY				.10	.09	.13			.10							
KING SALMON WSO AP //R			.08	.11	.03	T	.46	.01	T							T
PORT ALSWORTH					.01	.03			T							
WEST CENTRAL 07								T	T							
BETHEL WSO AIRPORT			.02	.13	.26	.04										
GAMBELL	-	-	-	-	-	-	-	-	-	-	-	-	-	-	-	-
NOME WSO AIRPORT R				.22	.04	T	T	.02		.04	.11	.03	.35	.51	T	
SAVOONGA	-	-	-	-	-	-	-	-	-	-	-	-	-	-	-	-
UNALAKLEET WSO AIRPORT							.04									
INTERIOR BASIN 08																
ALLAKAKET	-	-	-	-	-	-	-	-	-	-	-	-	-	-	-	-
ANDERSON	.06	.19	.12			.08	.02	.07		.36	.15					.28
BEAVER	.50	.16				.27					.10					
BETTLES FAA AIRPORT	T	.07			.07	.21		T	.03	.01	.05	T		T		.01
BIG DELTA FAA/AMOS AP		.08	.02		T	.19	.21	T	.05	.02			T			.13
CANTWELL 2 E	.05	.01			T	.47	.23		.09	.64			T	T	T	.02
CENTRAL NO 2	.32	.25	.29	.04	.06	.02	.35	.02	.01		.38	T	T			T
CHANDALAR LAKE	.16	.31	T			.12	.57	.31	.02	.02	.01				T	
CHICKEN	.34			.09	.10	T		.15	.04						.12	
CIRCLE CITY	.08	T	T			.05	.10			.29	.10					
CLEAR 4 N	-	-	-	-	-	-	-	-	-	-	-	-	-	-	-	-
COLDFOOT	.69	.51	.06			.02	.30	.02							T	
COLLEGE OBSERVATORY	.01	.04	.21	.02		.05	T	.16	T	T	.61	T				.18
COLLEGE 5 NW	.02		.14	.02		.05	.01	.05	T	T	.73	.01				.17
CRESTLINE	.01	.01	.27				.06	.08	.01	.44	.43	.01				T
DELTA DAIRAIRE	-	-	-	-	-	-	-	-	-	-	-	-	-	-	-	-
DELTA 5 NE	.02	.14	.02		.01	.23	.15	T	.06	.03						.02
DELTA JUNCTION 20 SE	.02	.12	.14				.23	.13			.05					
DRY CREEK R	-	-	-	-	-	-	-	-	-	-	-	-	-	-	-	-
EAGLE	.22	.18	.08	T	.21	.20	.31	.96			T	T			.02	.15
EIELSON FIELD	.11	.11			.02	.11	.15	T	.03	.69	.01			.03		.02
ESTER 5 NE	.01	.09	.03			.06	.04	.01	.03	.44	*	.10				.07
FAIRBANKS WSO AIRPORT R	.21	.09			.01	.02	.10		.46	T	T	T	T	T	T	.23
FAIRBANKS MIDTOWN	*	*	.15			.02	.01	.01	T	T	.64	T	T	T	T	.06
FAREWELL LAKE	-	-	-	-	-	-	-	-	-	-	-	-	-	-	-	-
FORT KNOX MINE	.02		.12			.05	.01	.01	.01	.01	.35	.03	.01	.02		
FOX 2 SE	.02	.01	.20		.01		.05		.02	.11	.55	.02				
GALENA				T	.80	.32		.33							T	T
GILMORE CREEK	.02	.08	.15			.04	.11	.03	.01	.33	.07					
GOLDSTREAM	-	-	-	-	-	-	-	-	-	-	-	-	-	-	-	-
HEALY 2 NW	.12	.26					.70	.02	.57	.41					.15	
ILLINOIS CREEK	-	-	-	-	-	-	-	-	-	-	-	-	-	-	-	-
KEYSTONE RIDGE	T	.26			T	.10	.13	T	.58	.51			.10	.37	.11	
LITTLE CHENA #3	.01	.04	.10			.02		.16	T	T	.73	.01				
LIVENGOOD	.03	.10	.10							.10						.11
MANLEY HOT SPRINGS	T	.08			.11	.14	.05		.32	.33	.01	T				.62
MCGRATH WSO AIRPORT R				.01	.02	.23	.02	.01	.07			T		.02		.06
MCKINLEY PARK	.11	.10	.01			.01	.22	.27	.09	.31	.22	T	T	T	T	
MILE 39 STEESE	.07		.02	.06	.07	*	.05	T	.01	.23				T	T	
MINCHUMINA	.08				.15	.30	.10	.15	.05	.22	.02					
MINERAL LAKES		.22						.23								.06
MOOSE CREEK		.16	T			.06	T	.01	T	.50				.03	.02	
NENANA MUNICIPAL AP	T					T										
NORTH POLE	T	.06				.02	.17		.04	.44						
NORTHWAY FAA AIRPORT	.01	.01				.09	.05	.29		.05			T		T	
NULATO					.05	.03	.50		.17		.02	.01				
PEARL CREEK	T	.01	*	*	*	*	*	*	*	.53						
PORT ALCAN	-	-	-	-	-	-	-	-	-	-	-	-	-	-	-	-
SALCHA	.21	.04				.52	T	.06	T	.30						.07
SALCHA GRAVEL BAR	-	-	-	-	-	-	-	-	-	-	-	-	-	-	-	-
SILVER BIRCH ESTATES	T	.01	.35			.02	.01	.18		T	.57	.02			T	
TANANA FAA AIRPORT	.01	.02	T		.13	.25	.11		.22	.59	.02	.01	T	.05	.02	

ALASKA
JUNE 1998

DAILY PRECIPITATION (INCHES)

STATION	TOTAL	DAY OF MONTH														
		1	2	3	4	5	6	7	8	9	10	11	12	13	14	15
TOK	1.66				T					.03	.04	.03			.39	.63
TOK D O T	1.34										.04	.14		*	*	.74
TWO RIVERS	1.51	.01	.02		.15	T			.02		.03		T	.05	.04	.02
UNIVERSITY EXP STA	1.35		T			.01					T		T	.06	T	.07
WHITESTONE FARMS	.79		.04		T										T	.07
WISEMAN	4.05	.02	.15		.03	.04	.07	.03	.11	.23	.46	.38	.13	.35	.45	.13
WOODSMOKE	1.05	.02	.01		.06			T	.02		T	T	.08	.09		.07
ARCTIC DRAINAGE 09																
BARROW WSO AIRPORT //	.20		T	.01	.04	.02			T	T	T	T	T	T	T	T
COLVILLE VILLAGE	.27	T	T	.03	T					.09	.08	.02	T	T		
KOTZEBUE WSO AIRPORT //	1.76	.14	T			T	T	T	.67	.56	T	T	T			
KUPARUK	.60	T	.10							.36	.04			T		T
NOATAK	M	-	-	-	-	-	-	-	-	-	-	-	-	-	-	-
PRUDHOE BAY	.51	.06	.06							.22	.09					
UMIAT	M	-	-	-	-	-	-	-	-	-	-	-	-	-	-	-

ALASKA
JUNE 1998

DAILY PRECIPITATION (INCHES)

STATION	DAY OF MONTH															
	16	17	18	19	20	21	22	23	24	25	26	27	28	29	30	31
TOK	T	.14				T	.08	.21	.02	.09						
TOK D O T	.03	.02	.10	*	*	*		.04	.23							
TWO RIVERS	.02	.20	T	T		.01	.37	T	T	.33	.01	*	.18	.04	.01	
UNIVERSITY EXP STA	T	.04	.25			.04		.15		T	.62	T			.11	
WHITESTONE FARMS	.01	.05	.01		.05	T	.41	T	.11	.04	T				T	
WISEMAN	.70	.13	.04	.07		.17	.12	T	.08	.16	T	T		T		
WOODSMOKE	.02	.07				.02	.16	T	T	.43	T					
ARCTIC DRAINAGE 09																
BARROW WSO AIRPORT //	T	T	T		.05	.02	T	T					.02		.04	
COLVILLE VILLAGE											.02	.03	T		T	
KOTZEBUE WSO AIRPORT //					.01			T		T	.23	.04	.04	.07		
KUPARUK		T	T					T	T		.10				T	
NOATAK	-	-	-	-	-	-	-	-	-	-	-	-	-	-	-	-
PRUDHOE BAY									T		.08				T	
UMIAT	-	-	-	-	-	-	-	-	-	-	-	-	-	-	-	-

ALASKA
JUNE 1998

DAILY TEMPERATURES (°F)

STATION	OB. TIME	MAX/MIN	DAY OF MONTH														
			1	2	3	4	5	6	7	8	9	10	11	12	13	14	15
ALASKA SOUTHEASTERN ANNETTE WSO AIRPORT 01	MID	MAX MIN	69 49	76 55	78 55	63 51	61 51	74 52	75 56	65 53	55 51	60 50	63 50	58 50	60 47	55 45	63 45
AUKE BAY	17	MAX MIN	66 46	68 46	68 47	72 49	71 50	65 47	69 47	61 52	56 50	61 47	56 47	58 46	57 48	58 47	55 48
BEAVER FALLS	12	MAX MIN	71 49	79 52	79 55	68 51	62 51	75 51	78 55	65 53	57 50	62 48	64 46	57 49	64 46	55 48	63 48
CRAIG	08	MAX MIN															
ELFIN COVE	15	MAX MIN	53 44	51 46	50 45	51 45	50 48	51 48	51 47	50 46	51 47	52 47	52 45	52 47	51 47	51 46	53 47
GLACIER BAY	08	MAX MIN	58 39	66 40	61 41	65 41	63 45	62 46	58 47	60 45	62 43	59 44	59 43	60 45	60 44	61 42	61 41
GUSTAVUS	15	MAX MIN	61 44	58 47	61 45	58 47	54 47	61 48	63 49	59 49	54 46	52 45	55 46	55 44	54 47	53 45	56 46
HAINES	14	MAX MIN															
HAINES 40 NW	07	MAX MIN	67 35	70 40	68 43	74 44	72 41	70 45	69 41	75 44	65 47	64 43	61 37	64 44	63 38	63 44	58 46
HIDDEN FALLS HATCHERY	17	MAX MIN															
HOONAH	15	MAX MIN	63 42	65 43	69 43	68 44	66 43	60 50	68 51	66 46	62 48	59 48	59 46	58 48	58 48	55 47	57 48
JUNEAU 2	10	MAX MIN	61 53	68 60	70 61	72 65	78 60	70 62	68 55	72 60	68 54	70 49	61 54	57 46	64 46	47 49	53 48
JUNEAU AP	MID	MAX MIN	66 47	66 43	70 44	72 46	64 47	64 45	70 45	67 48	59 46	55 46	58 47	57 47	56 48	54 47	56 49
KETCHIKAN	MID	MAX MIN															
LITTLE PORT WALTER	17	MAX MIN	66 42	65 43	64 44	68 49	65 43	66 46	68 46	67 45	66 47	65 46	62 45	62 44	61 45	58 46	64 41
PETERSBURG 1	MID	MAX MIN															
PORT ALEXANDER	15	MAX MIN	64 44	63 44	67 47	70 45	71 46	71 45	65 46	66 49	61 49	62 47	60 48	61 47	61 48	51 47	64 42
SITKA FAA JAPONSKI AP	MID	MAX MIN															
SKAGWAY 2	16	MAX MIN															
WRANGELL AIRPORT	MID	MAX MIN															
SOUTH COAST 02 BIG BAY RANGER STATION	09	MAX MIN	54 42	51 41	49 41	52 44	53 45	56 45	51 45	54 42	50 42	52 42	54 42	52 42	55 44	52 43	58 45
CANNERY CREEK	12	MAX MIN	55 46	51 46	59 37	60 47	53 48	51 44	50 44	52 46	51 43	50 48	54 44	48 42	48 42	54 37	65 42
CHINIAK	SS	MAX MIN															
COOPER LAKE PROJECT	15	MAX MIN	54 39	52 37	57 37	63 42	55 43	57 45	58 48	58 45	53 40	55 39	58 41	55 40	54 41	56 39	67 45
CORDOVA NORTH	14	MAX MIN	56 44	56 44	53 48	59 48	55 48	56 49	54 49	57 47	57 45	53 46	54 47	51 44	54 44	57 43	63 43
CORDOVA FAA AP	MID	MAX MIN	57 33	56 44	59 46	55 46	51 46	54 47	56 48	52 44	49 43	55 43	49 43	51 45	54 41	67 34	64 43
KITOI BAY	16	MAX MIN	58 40	50 40	51 43	55 43	52 42	51 48	52 41	53 43	54 41	54 35	56 40	56 40	58 41	64 41	63 43
KODIAK WSO AIRPORT	MID	MAX MIN	53 44	50 46	54 45	51 46	55 46	49 46	52 45	48 44	53 44	52 36	53 45	57 40	50 43	64 43	59 43
MAIN BAY	10	MAX MIN	50 37	48 41	55 37	58 37	52 45	49 47	49 48	51 46	57 41	48 44	52 42	47 44	50 42	53 37	66 50
MOOSE PASS 3 NW	16	MAX MIN															
OUZINKIE	07	MAX MIN	56 37	56 37	48 38	52 45	50 45	57 45	49 45	49 42	51 43	54 38	50 39	50 42	56 43	49 42	58 43
PORT SAN JUAN	12	MAX MIN	51 41	58 43	59 49	59 39	56 46	53 39	52 49	52 46	52 44	51 45	60 44	49 46	55 40	56 38	70 44
SEWARD	18	MAX MIN	51 41	57 44	56 40	52 46	50 47	50 41	57 40	54 40	55 40	50 42	50 44	55 43	65 42	70 40	70 55
SEWARD 9 NW	17	MAX MIN	56 38	63 39	65 7	58 42	57 44	55 42	53 44	51 45	54 45	59 39	58 42	54 41	58 36	68 33	70 32
SEWARD 19 N	07	MAX MIN	54 38	47 36	54 35	62 35	51 44	57 45	53 45	55 46	49 39	50 40	56 42	51 41	51 41	52 34	63 44
VALDEZ WSO	MID	MAX MIN	55 40	58 44	63 40	54 49	53 46	52 47	52 47	53 47	52 44	59 44	50 44	52 44	59 45	65 40	69 47
WHITTIER	16	MAX MIN	54 40	56 41	60 46	59 45	51 46	51 46	54 47	53 45	52 44	58 45	58 43	52 43	59 43	66 43	65 53
YAKUTAT WSO AIRPORT	MID	MAX	54	52	55	54	56	59	63	55	53	53	53	55	53	60	57

ALASKA
JUNE 1998

DAILY TEMPERATURES (°F)

STATION	DAY OF MONTH																AVERAGE
	16	17	18	19	20	21	22	23	24	25	26	27	28	29	30	31	
ALASKA																	
SOUTHEASTERN 01																	
ANNETTE WSO AIRPORT	61	55	62	70	71	64	59	54	64	63	57	57	70	78	66	64.2	
	49	50	51	51	52	51	52	51	51	52	52	50	49	52	56	51.0	
AUKE BAY	64	68	77	77	68	59	61	60	68	74	74	67	71	74	75	66.3	
	47	49	48	52	52	49	51	47	48	49	51	54	48	49	55	48.9	
BEAVER FALLS	65	57	69	68	75	70	60	54	68	66	60	63	72	82	69	66.6	
	48	50	50	50	51	52	53	51	52	50	52	51	52	54	58	50.9	
CRAIG																M	
																M	
ELFIN COVE	57	64	64	53	53	52	51	51	58	54	56	55	56	58	58	53.6	
	46	49	50	50	51	48	48	45	41	49	50	48	50	54	51	47.5	
GLACIER BAY	65	68	69	71	69	61	61	56	69	72	70	65	68	76	67	64.1	
	41	42	41	41	42	45	46	37	40	41	42	42	45	44	43	42.6	
GUSTAVUS	64		67	67	56	54	52	53	63	63	60	61	67	68	62	59.0	
	48			48	47	47	47	42	48	47	48	47	50	50	48	46.9	
HAINES																M	
																M	
HAINES 40 NW	67	66	73	81	71	69	58	68	65	74	78	74	72	76	81	69.2	
	47	39	43	46	43	48	49	40	42	45	44	43	42	43	45	43.0	
HIDDEN FALLS HATCHERY																M	
																M	
HOONAH	64	67	77	76	62	60	59	58	70	74		62	74	77	75	65.1	
	41	50	44	46	52	47	50	42	47	44	55		46	46	48	46.7	
JUNEAU 2	59	64	74				52	59	66	74	79	68		71	81	66.7	
	53	58	62				51	48	53	63	60	52		63	63	56.1	
JUNEAU AP	66	69	78	68	63	54	60	53	71	76	70	65	72	78	75	65.1	
	44	47	46	48	48	45	48	46	46	48	47	49	45	46	51	46.6	
KETCHIKAN																M	
																M	
LITTLE PORT WALTER	57	55	70	69	69	61	61	55	61	69	60	58	64	69	69	63.8	
	41	47	44	42	45	48	47	46	47	45	45	45	44	47	50	45.2	
PETERSBURG 1																M	
																M	
PORT ALEXANDER	64	56	69	72	68	68	59	62	66	71	73	67	66	71	72	65.4	
	46	47	44	47	48	47	48	44	46	45	46	44	44	47	48	46.2	
SITKA FAA JAPONSKI AP																M	
																M	
SKAGWAY 2																M	
																M	
WRANGELL AIRPORT																M	
																M	
SOUTH COAST 02																	
BIG BAY RANGER STATION	60	59	60	52	53	52	55	60	57	61	60	61	58	56	55	55.1	
	46	43	44	46	44	44	40	45	46	47	48	48	48	49	50	44.4	
CANNERY CREEK	65	59	66	66	52	50	56	64	65	64	67	64	66	68	69	58.1	
	48	39	42	48	46	43	39	44	46	42	45	46	43	42	44	43.8	
CHINIAK																M	
																M	
COOPER LAKE PROJECT	68	70	75	68	57	57	65	65	67	70	70	72	63	66	68	61.8	
	42	39	41	41	44	40	35	43	51	48	45	47	45	43	44	42.3	
CORDOVA NORTH	63	59	63	63	55	54	57	60	63	68	66	62	64	62	65	58.6	
	43	49	48	49	48	47	42	42	48	49	50	53	50	62	54	47.6	
CORDOVA FAA AP	64	67	64	52	54	54	61	62	64	68	64	58	64	66	67	58.6	
	43	40	38	47	46	45	36	44	39	49	43	49	46	42	43	43.2	
KITOI BAY	61	73	73	60	58	60	61	65	66	71	70	60	56	65	59	59.4	
	42	38	42	42	44	42	40	43	43	42	40	45	48	53	48	42.4	
KODIAK WSO AIRPORT	58	66	49	56	49	59	54	60	62	64	63	53	53	53	52	55.0	
	44	41	43	41	46	42	37	46	48	44	51	48	49	50	47	44.4	
MAIN BAY	64	58	63	63	53	49	55	60	71	68	67	63	55	60	68	56.7	
	50	41	43	49	46	46	38	43	52	51	46	50	50	45	47	44.5	
MOOSE PASS 3 NW			72		66	56	66	69	71	74	73	71	66	75	74	64.2	
			37		46	42	31	44	53	45	42	51	42	41	40	41.7	
OUZINKIE	58	58	62	47	57		56	53	57	58	66	65	50	54	52	54.6	
	45	41	42	44	44		37	38	46	44	44	48	47	44	50	42.6	
PORT SAN JUAN	71	62	69	61	55	53	63	65	68	74	59	74	58	63	63	59.7	
	37	43	44	48	46	47	40		47	47		39	52	46	59	44.6	
SEWARD	61	66	61	56	54	61	61	68	72	73	64	62	61	65	65	59.2	
	47	44	44	46	46	40	40	55	59	55	48	49	48	47	47	45.3	
SEWARD 9 NW	68	71	70	64	52	63	67	71	73	70	74	69	69	71	71	63.4	
	32	32	37	45	44		42	42	46	40	38	46	45	38	41	39.1	
SEWARD 19 N	69	63	73	66	56	49	57	64	69	70	71	71	64	65	69	59.4	
	43	40	40	41	44	42	35	35	46	48	46	46	44	42	42	41.3	
VALDEZ WSO	59	67	69	60	55	51	65	65	68	73	71	62	67	71	74	60.8	
	49	43	46	49	47	45	41	42	48	47	50	52	50	45	48	45.7	
WHITTIER	63	68	67	65	52	57	61	68	66	66	66	66	66	64	69	60.4	
	45	45	44	49	46	44	46	44	57	54	48	50	49	47	47	46.2	
YAKUTAT WSO AIRPORT	55	63	56	55	56	52	54	56	64	62	58	59	61	64	61	56.9	

ALASKA
JUNE 1998

DAILY TEMPERATURES (°F)

STATION	OB. TIME	MAX/MIN	DAY OF MONTH														
			1	2	3	4	5	6	7	8	9	10	11	12	13	14	15
SOUTHWESTERN ISLANDS 03		MIN	45	48	47	46	44	43	41	49	46	45	46	46	40	36	40
COLD BAY WSO AIRPORT	MID	MAX	54	58	50	50	48	49	51	47	54	47	54	54	52	55	53
		MIN	35	39	44	44	42	42	44	42	41	37	43	42	43	41	
DUTCH HARBOR	09	MAX	51	55	49	54	54	55	53	49	51	51	52	54	54	53	54
		MIN	41	40	43	43	42	41	42	43	39	42	43	43	44	39	42
ST PAUL ISLAND WSO AP	MID	MAX	45	41	44	42	44	42	46	42	43	43	45	47	47	47	43
		MIN	37	39	36	36	38	39	37	39	38	38	38	38	39	41	40
COPPER RIVER 04																	
GLENNALLEN KCAM	10	MAX	60	62	64	73	62	58	69	73	66	58	62	59	63	66	59
		MIN	33	40	29	44	38	47	51	52	43	39	29	42	29	37	46
GULKANA FAA/AMOS	21	MAX	60	60	70	63	58	68	73	65	58	57	61	61	61	57	64
		MIN	36	44	35	49	38	47	52	54	45	42	38	41	37	38	47
LAKE SUSITNA	17	MAX	56	58	69	66	56	67	70	68	60	58	58	61	62	63	58
		MIN	36	39	39	44	36	38	49	52	40	38	36	40	41	43	44
MCCARTHY 3 SW	18	MAX	69	72	74	68	60	75	80	73	63	61	64	64	68	65	68
		MIN	27	45	32	35	32	44	50	51	42	39	33	41	36	41	39
NABESNA	14	MAX	66	58	65	62	68	72	80	66	55	54	59	60	61	54	57
		MIN	44	42	43	45	44	39	42	41	42	38	43	34	47	40	37
PAXSON	20	MAX	60	60	64	68	69	69	63	59	53	54	56	58	58	58	58
		MIN	38	38	35	39	38	35	48	48	33	38	32	37	31	40	38
SILVER LAKE	07	MAX	63	63	67	73	62	54	71	72	63	60	63	57	64	65	63
		MIN	32	42	35	44	36	44	51	53	43	41	33	41	39	43	44
SLANA	19	MAX	64	58	70	67	63	73	66	66	61	59	62	66	62	61	61
		MIN	31	42	37	40	35	34	48	43	42	36	41	44	41	44	44
SNOWSHOE LAKE	07	MAX	47	56	56	65	55	57	65	67	59	54	54	58	58	49	49
		MIN	32	35	27	34	35	29	37	49	32	39	26	35	32	32	38
TONSINA	07	MAX	63	62	65	73	65	57	69	76	64	62	66	64	63	65	54
		MIN	32	32	29	30	37	41	48	51	42	41	31	39	31	41	42
COOK INLET 05																	
ALASKA PACIFIC UNIVERS	09	MAX	59	53	56	65	53	59	58	57	60	55	56	54	52	58	62
		MIN	42	44	45	46	46	46	50	51	42	44	44	45	42	45	64
ALYESKA	06	MAX	59	52	56	65	54	53	55	57	55	55	61	51	53	58	64
		MIN	39	39	38	38	45	45	46	47	41	41	43	42	42	38	39
ANCHORAGE FORECAST OFC	MID	MAX	56	58	64	53	58	59	59	59	60	54	53	59	64	70	70
		MIN	41	44	45	46	48	48	51	49	45	45	44	45	45	45	45
ANCHORAGE WSCMO AP	MID	MAX	57	57	62	52	56	59	59	58	56	57	53	51	58	64	67
		MIN	42	44	46	46	48	48	50	50	46	45	45	45	45	46	45
ANDERSON LAKE	08	MAX															
		MIN															
BENS FARM	18	MAX															
		MIN															
BIG RIVER LAKES	21	MAX	46	59	64	51	55	54	56	58	52	62	55	54	60	69	72
		MIN	36	34	39	41	43	43	44	42	42	24	41	40	39	44	47
CASWELL 5 N	07	MAX															
		MIN															
CHULITNA RIVER LODGE	20	MAX	56	58	66	55	53	59	61	58	55	56	56	52	59	63	66
		MIN	37	37	34	42	40	43	43	46	37	36	38	37	37	40	44
COOPER LANDING 6 W	08	MAX	55	51	58	68	57	58	61	56	59	49	49	61	64	64	64
		MIN	35	41	39	45	49	47	47	47	42	43	43	40	34	34	34
EAGLE RIVER 5 SE	18	MAX	54	56	68	67	60	60	60	62	64	64	55	54	58	61	69
		MIN	41	41	41	46	47	47	49	52	42	42	38	43	42	44	41
EKLUTNA PROJECT	16	MAX															
		MIN															
FT RICHARDSON W T P	08	MAX	62	51	54	64	51	61	56	60	59	59	55	53	48	56	63
		MIN	39	41	42	44	45	45	49	50	43	42	42	42	41	43	44
GLEN ALPS	07	MAX	51	46	45	57	47	48	52	54	50	46	48	43	44	52	56
		MIN	37	37	38	39	39	43	45	45	39	36	37	38	33	37	38
HALIBUT COVE	09	MAX															
		MIN															
HAYES RIVER	16	MAX	58	55	59	57	51	52	51	55	53	54	52	48	54	66	66
		MIN	44	35	30	40	40	42	41	44	40	40	42	40	40	33	41
HOMER WSO AIRPORT	MID	MAX	48	53	53	55	56	57	57	54	50	53	54	52	55	63	56
		MIN	43	44	40	45	47	51	50	47	46	38	44	42	37	43	39
HOMER 8 NW	18	MAX	46	46	54	50	51	49	55	51	46	51	48	48	48	60	61
		MIN	37	39	40	41	42	43	45	42	40	39	38	40	35	36	40
HOMER 9 E	18	MAX	55	51	56	56	57	60	56	50	57	54	53	56	64	63	63
		MIN	40	42	37	37	37	47	47	46	42	37	42	43	33	39	36
HOUSTON	09	MAX	71	55	60	67	53	63	59	59	57	57	58	65	64	64	64
		MIN	42	41	38	46	46	48	48	40	41	43	43	39	41	41	41
KENAI FAA AIRPORT	MID	MAX	48	56	61	54	57	58	64	55	50	53	53	51	58	60	67
		MIN	43	42	32	46	46	45	49	42	44	44	44	44	45	42	41
KENAI 9 N	07	MAX															
		MIN															
LAZY MOUNTAIN	07	MAX	53	54	57	67	51	58	62	60	63	55	55	56	52	58	60
		MIN	36	36	42	45	44	41	47	49	41	42	36	40	42	43	40
MATANUSKA AGRI EXP STN	09	MAX	56	53	60	70	53	59	62	63	62	57	59	58	54	59	62
		MIN	42	43	46	47	47	50	50	52	40	45	40	44	44	46	40

ALASKA
JUNE 1998

DAILY TEMPERATURES (°F)

STATION	DAY OF MONTH																AVERAGE
	16	17	18	19	20	21	22	23	24	25	26	27	28	29	30	31	
SOUTHWESTERN ISLANDS 03	46	42	46	50	48	48	44	44	41	39	50	51	45	41	41		44.6
COLD BAY WSO AIRPORT	54	53	49	52	47	51	53	50	49	57	53	54	57	56	62		52.4
DUTCH HARBOR	43	44	41	41	43	43	44	44	42	45	44	46	45	44	43		42.4
ST PAUL ISLAND WSO AP	56	58	49	51	51	49	48	47	49	61	59	52	52	59	51		52.7
COPPER RIVER 04	42	42	42	41	41	42	42	43	45	46	46	45	45	44	44		42.6
GLENNALLEN KCAM	43	45	44	45	47	45	46	46	43	47	50	46	48	48	47		45.0
GULKANA FAA/AMOS	39	39	40	38	38	40	41	41	41	41	42	43	42	42	43		39.4
LAKE SUSITNA	66	70	71	75	64	61	56	63	65	71	71	71	76	77	80		66.4
MCCARTHY 3 SW	30	47	36	49	47	44	36	36	48	40	48	51	47	47	38		41.4
NABESNA	68	68	73	63	59	58	60	66	70	71	69	74	75	79	81		65.5
PAXSON	34	48	39	50	48	44	37	39	47	43	49	51	47	49	43		43.7
SILVER LAKE	64	70	72	70	62	60	69	72	67	66	74	71	72	75	80		65.8
SLANA	42	42	39	51	42	36	44	36	45	45	52	50	51	52	45		42.9
SNOWSHOE LAKE	74	72	76	71	68	63	65	71	76	77	76	77	78	82	84		71.1
TONSINA	40	39	39	43	38	46	41	28	36	36	38	38	35	38	40		38.7
COOK INLET 05	63	60	71	65	62	55	60	53	65	68	67	65	72	69	83		63.8
ALASKA PACIFIC UNIVERS	37	34	47	47	44	42	42	42	36	42	46	52	47	49	45		42.4
ALYESKA	62	63	68	65	60	52	53	59	65	65	65	69	74	77	76		62.8
ANCHORAGE FORECAST OFC	40	43	32	47	43	40	35	30	35	38	42	39	35	40	40		38.2
ANCHORAGE WSCMO AP	68	71	75	76	69	62	55	66	69	76	76	75	71	74	80		67.4
ANDERSON LAKE	42	38	40	45	40	42	37	34	48	44	44	44	43	42	44		41.6
BENS FARM	67	68	72	69	66	66	60	70	67	65	73	73	77	80		66.9	
BIG RIVER LAKES	36	47	36	49	42	43	33	34	47	46	42	42	46	47		41.0	
CASWELL 5 N	59	63	64	55	56	55	62	65	66	68	72	72	76			60.3	
CHULITNA RIVER LODGE	34	34	43	39	38	32	31	40	39	47	35	42	45			36.1	
COOPER LANDING 6 W	67	73	70	76	65	61	57	64	68	74	75	73	75	78	81		67.5
EAGLE RIVER 5 SE	36	36	36	37	42	42	33	30	39	36	37	44	48	44	44		38.4
EKLUTNA PROJECT	69	69	70	73	64	53	57	67	65	66	69	67	72	70	72		62.0
FT RICHARDSON W T P	48	47	47	51	47	46	41	43	52	53	49	52	53	53	49		46.9
GLEN ALPS	70	66	69	71	60	51	55	66	69	67	70	73	65	67	71		61.3
HAYES RIVER	44	42	42	45	47	42	36	37	41	45	46	47	50	46	46		42.6
HOMER WSO AIRPORT	69	71	72	62	54	59	67	67	68	71	72	70	71	72	75		63.5
HOMER 8 NW	50	45	46	48	47	42	41	48	52	52	50	54	54	54	51		47.3
HOMER 9 E	67	67	72	61	53	57	64	64	66	67	69	70	69	70	72		61.8
HOUSTON	52	46	46	48	47	43	44	45	53	52	48	54	54	55	50		47.6
KENAI FAA AIRPORT																M	
KENAI 9 N																M	
LAZY MOUNTAIN	71	72	69	57	51	64	68	72	72	73	76	74	71	73	79		63.6
MATANUSKA AGRI EXP STN	39	40	38	45	41	43	39	43	54	43	44	43	45	46	45		41.6
																M	
																M	
																M	
	68	70	74	63	53	49	59	70	61	62	70	72	72	78	79		62.4
	44	46	42	47	41	40	37	38	50	47	45	47	49	46	45		41.8
	74	70	74	74	65	53	58	70	70	70	73			77	75		64.0
	36	34	38	50	47	41	28	43	47	36	39			37	45		41.0
	70	71	75	70	62	53	68	69	64	69	72	69	71	73	79		64.9
	49	41	42	50	46	43	35	39	50	49	47	49	49	46	45		44.5
																M	
																M	
	70	68	68	72	61	61	54	65	65	61	68	71	69	68	71		61.5
	53	42	46	50	46	43	39	43	50	50	49	53	51	50	49		45.5
	62	61	63	66	55	45	48	59	58	57	62	65	60	63	66		54.3
	47	39	41	45	41	39	35	38	41	45	42	45	47	47	45		40.6
																M	
																M	
	67	69	71	70	54	47	63	70	69	70	69	69	69	72	76		61.2
	35	48	38	46	42	41	47	39	53	50	42	48	47	44	50		42.1
	57	60	62	58	54	54	61	57	58	59	64	63	64	62	61		57.0
	41	40	41	48	47	47	38	43	40	41	40	45	41	51	48		43.6
	60	64	59	52	50	50	58	56	61	62	63	57	61	61	60		54.6
	41	42	44	42	42	41	38	41	42	42	45	45	41	45	47		41.2
	63	67	65	60	56	55	63	61	65	67	64	64	64	65	61		59.3
	40	37	44	48	44	44	33	38	38	38	38	45	39	49	49		41.1
	68	71	71	77	65	66	70				62	70			74		64.8
	43	38	41	41	38	41	44				46	47			47		42.5
	61	66	67	61	55	54	62	59	67	67	68	59	66	68	75		60.0
	38	44	44	46	43	47	44	47	50	41	40	49	49	43	50		44.1
																M	
																M	
	69	69	69	74	64	55	47	65	66	55	65	70	69	68	69		61.2
	39	42	41	47	45	42	37	42	48	48	45	47	48	44	46		42.8
	71	70	70	77	63	58	51	67	67	57	71	71	73	72	73		63.3
	50	44	43	50	47	44	41	45	51	50	47	49	53	46	47		46.1

ALASKA
JUNE 1998

DAILY TEMPERATURES (°F)

STATION	OB. TIME	MAX/MIN	DAY OF MONTH														
			1	2	3	4	5	6	7	8	9	10	11	12	13	14	15
MIRROR LAKE SCOUT CAMP	09	MAX	55	51	57	65	51	57	57	57	60	53	53	54	50	57	62
		MIN	44	43	45	45	45	45	49	51	42	43	43	44	43	43	44
PALMER IAS	09	MAX															
		MIN															
PUNTILLA	17	MAX	46	55	58	53	49	46	52	50	50	51	49	48	51	54	60
		MIN	36	34	24	32	39	39	39	41	39	37	37	39	36	27	37
SKWENTNA	16	MAX	54	59	68	66	58	55	61	60	55	56	56	51	60	69	71
		MIN	33	38	32	45	44	44	44	48	48	38	42	42	39	38	49
SUTTON 2 E	14	MAX	61	62	67	72	58	66	67	67	70	61	64	61	60	65	70
		MIN	32	32	17	47	43	41	47	46	43	42	35	38	40	39	45
TAHNETA PASS	08	MAX	55	55	57	67	50	59	67	66	62	54	55	55	58	54	47
		MIN	34	36	31	40	37	35	39	39	38	37	36	37	36	38	39
TALKEETNA WSCMO AP	20	MAX	51	57	68	56	57	62	65	57	55	56	56	51	59	66	69
		MIN	37	42	37	47	47	48	50	50	42	44	47	45	44	45	51
TRAPPER CREEK 7 SW	17	MAX	49	59	69	64	56	60	63	62	54	57	55	52	58	66	72
		MIN	34	32	35	46	46	46	49	50	38	44	45	44	43	41	49
TUTKA BAY LAGOON	15	MAX															
		MIN															
WASILLA 3 S	17	MAX															
		MIN															
WHITES CROSSING	20	MAX	56	60	70	66	57	60	61	60	56	59	59	59	66	62	72
		MIN	43	43	32	46	47	45	45	50	37	35	40	40	43	40	36
WILLOW WEST	10	MAX	55	50	58	68	52	57	58	60	57	57	57	55	51	58	64
		MIN	43	44	47	46	46	47	50	50	39	43	45	44	42	44	40
BRISTOL BAY 06																	
DILLINGHAM FAA AIRPORT	22	MAX	52	57	55	54	52	59	55	50	48	52	46	48	52	61	59
		MIN	39	37	45	45	45	43	46	43	43	43	43	43	43	43	43
ILIAMNA FAA AP	09	MAX															
		MIN															
INTRICATE BAY	17	MAX	57	62	59	59	58	58	58	52	53	55	50	58	55	61	65
		MIN	41	34	35	45	45	48	51	44	44	40	42	42	37	29	40
KING SALMON WSO AP	MID	MAX	52	62	52	59	56	65	63	51	53	55	55	54	55	62	67
		MIN	41	41	37	46	46	45	49	45	43	39	44	43	38	36	45
PORT ALSWORTH	18	MAX	51	63	62	63	63	55	65	61	53	57	54	53	56	60	66
		MIN	42	43	40	43	48	48	50	52	44	42	47	42	42	45	44
WEST CENTRAL 07																	
BETHEL WSO AIRPORT	MID	MAX	51	53	68	71	54	61	61	58	47	56	56	52	57	51	56
		MIN	36	39	41	39	47	41	42	46	41	38	41	41	39	37	41
NOME WSO AIRPORT	MID	MAX	42	39	55	60	50	56	64	61	51	48	54	53	45	51	50
		MIN	37	35	34	41	42	40	39	51	47	38	37	45	37	35	39
UNALAKLEET WSO AIRPORT	14	MAX	72		50	57	66			64	66	55	55	55		54	
		MIN	41		36	41	50			43	45	43	41	41		34	
INTERIOR BASIN 08																	
BEAVER	08	MAX	61	55	66	65	64	64	69	75	70	56	58	67	61	57	59
		MIN	22	20	25	29	29	30	30	35	36	35	30	28	30	30	29
BETTLES FAA AIRPORT	MID	MAX	55	54	63	63	66	69	70	64	58	54	64	60	64	66	54
		MIN	40	44	37	48	42	46	50	53	50	47	41	49	45	42	44
BIG DELTA FAA/AMOS AP	20	MAX	63	55	65	61	64	73	72	70	59	58	63	64	62	59	55
		MIN	45	45	43	42	40	49	63	55	49	43	36	47	45	48	47
CANTWELL 2 E	19	MAX	56	53	67	60	55	65	58	59	56	58	57	54	60	57	59
		MIN	38	38	25	42	40	42	45	47	39	38	35	39	40	35	43
CENTRAL NO 2	07	MAX	68	65	63	69	67	71	78	75	75	65	62	67	66	68	66
		MIN	48	47	34	40	48	42	49	52	51	51	34	49	38	47	50
CHANDALAR LAKE	17	MAX	53	53	62	56	62	64	67	66	59	53	60	59	60	60	70
		MIN	35	34	29	38	39	43	39	49	47	43	40	38	43	44	39
CHICKEN	08	MAX	78	70	65	66		80	83	74	52	55	62	67	68	67	65
		MIN	40	45	35	33		45	47	45	40	44	35	43	27	42	40
CIRCLE CITY	08	MAX					70	72	77	75	75	65	63	72	68	70	75
		MIN					48	48	46	55	54	52	37	45	52	43	47
COLLEGE OBSERVATORY	08	MAX	65	63	61	67		75	76	72	79	65	62	67	66	68	65
		MIN	47	47	38	44		44	57	59	51	49	41	46	47	41	49
COLLEGE 5 NW	08	MAX	61	63	58	65	63	72	72	69	76	63	63	64	62	65	64
		MIN	45	45	39	42	45	48	57	59	50	47	42	47	45	43	47
DELTA DAIRAIR	04	MAX															
		MIN															
DELTA 5 NE	MID	MAX	67	60	67	65	66	76	75	73	62	63	64	67	67	62	58
		MIN	45	45	40	34	30	40	58	52	50	42	28	50	47	47	47
DELTA JUNCTION 20 SE	07	MAX	64	67	59	68	67	69	76	74	79	59	62	69	66	67	61
		MIN	44	46	37	38	32	43	55	56	50	45	33	43	41	46	47
DRY CREEK	14	MAX															
		MIN															
EAGLE	07	MAX	76	64	60	65	71	70	76	74	86	55	59	62	65	68	70
		MIN	46	48	39	39	45	46	48	51	51	46	38	38	44	48	45
EIELSON FIELD	MID	MAX	65	61	67	61	72	76	77	81	67	61	68	67	65	67	58
		MIN	48	46	41	46	48	46	55	57	51	46	42	51	48	41	48
ESTER 5 NE	08	MAX	64	63	67	65		71	71			64					59
		MIN	45	44		39		40	39		45	46	34	47			48
FAIRBANKS WSO AIRPORT	MID	MAX	66	60	67	64	70	75	72	78	64	60	67	65	65	64	58
		MIN	49	46	42	50	45	46	56	56	52	48	41	50	47	43	48

ALASKA
JUNE 1998

DAILY TEMPERATURES (°F)

STATION	DAY OF MONTH																AVERAGE
	16	17	18	19	20	21	22	23	24	25	26	27	28	29	30	31	
MIRROR LAKE SCOUT CAMP	69	69	69	72	59	52	49	66	67	57	67	69	69	69	69		60.4
PALMER IAS	46	45	46	46	47	45	38	41	46	51	49	51	53	49	49		45.7 M
PUNTILLA	66	68	63	62	52	53	59	64	58	67	66	68	67	71	74		57.7 M
SKWENTNA	29	42	27	39	39	36	37	32	45	27	34	41	38	34	43		36.0
SUTTON 2 E	72	75	77	71	58	53	66	75	70	73	72	73	73	79	81		65.6
TAHNETA PASS	40	46	40	48	45	42	41	38	52	50	49	50	51	47	50		43.8
TALKEETNA WSCMO AP	36	44	33	50	46	39	36	36	49	50	47	45	52	43	41		41.1
TRAPPER CREEK 7 SW	63	63	63	70	62	52	54	60	60	57	62	67	68	66	70		59.9
TUTKA BAY LAGOON	36	43	38	48	41	39	34	37	45	44	42	47	47	43	37		39.1
WASILLA 3 S	69	70	75	62	53	50	63	72	62	68	72	72	71	75	79		63.3
WHITES CROSSING	46	48	45	51	48	45	39	40	52	53	52	56	49	51			46.8
WILLOW WEST	72	74	79	74	60	51	61	73	66	64	75	76	73	80	82		65.2
BRISTOL BAY 06	43	50	41	51	46	45	36	37	49	51	49	48	52	45	48		44.4 M
DILLINGHAM FAA AIRPORT																	44.5 M
ILIAMNA FAA AP																	44.5 M
INTRICATE BAY	72	72	77	65	63	63	69	72	66	70	74	73	72	74	81		66.2
KING SALMON WSO AP	36	49	45	47	46	45	43	46	51	48	51	56	53	48	54		44.7
PORT ALSWORTH	69	69	72	74	61	53	53	67	70	61	70	71	69	69	74		62.0
WEST CENTRAL 07	47	49	48	48	47	47	43	48	53	50	50	56	54	50	55		47.2
BETHEL WSO AIRPORT	64	63	55	50	48	55	59	63	59	61	55	63	66	70	72		56.8
UNALAKLEET WSO AIRPORT	48	45	46	43	45	43	39	46	46	43	48	48	50	46	55		44.5 M
INTERIOR BASIN 08																	44.5 M
BEAVER	72	75	74	60	58	58	62	62	64	67	69	66	67	70	68		61.7
BETTLES FAA AIRPORT	49	35	41	46	45	41	33	43	45	44	45	45	49	51	53		42.7
BIG DELTA FAA/AMOS AP	68	71	58	57	55	55	60	60	62	67	59	69	70	73	74		60.6
CANTWELL 2 E	38	36	39	45	44	39	30	47	46	44	47	50	45	45	48		42.7
CHANDALAR LAKE	70	73	66	62	55	59	65	66	65	70	72	68	68	73	77		63.0
CHICKEN	44	49	52	52	47	43	42	50	49	48	49	50	49	50	50		46.5
CIRCLE CITY	69	66	69	53	52	56	66	55	54	66	68	63	62	66	76		59.8
COLLEGE OBSERVATORY	43	42	45	42	39	38	38	46	44	44	49	47	41	45	47		42.0
COLLEGE 5 NW	59	67	75	65	54	52	48	47	46	49	46	52	49	51	51		53.0
DELTA 5 NE	39	46	53	51	47	38	40	40	35	40	44	45	46	47	45		41.8
DELTA JUNCTION 20 SE	55	66	75	81			61	57							63		41.8 M
DELTA DAIIRAIRE	37	37	52	52			39	46							45		41.8 M
DRY CREEK																	41.8 M
EAGLE	54	58	75	74	62	56					63	67	66				63.4
EIELSON FIELD	23	16	30	32	36	25					28	26	26				28.3
ESTER 5 NE	61	67	74	77	64	57	59	65	67	59	64	66	76	76	83		64.6
FAIRBANKS WSO AIRPORT	46	51	47	52	51	49	43	46	50	47	38	48	47	55	55		46.8
	64	62	70	70	67	60	56	57	64	53	67	74	78	82	82		65.0
	39	45	48	47	54	40	40	41	50	48	42	53	58	52	58		47.1
	67	61	73	67	54	48	55	63	56	55	69	70	73	79	80		61.5
	34	32	30	48	46	40	38	28	49	42	33	41	51	49	38		39.5
	75	67	60	68	77	74	60	59	68	74	71	67	74		84		69.1
	49	47	48	41	50	49	47	47	45	44	45	49	46		54		46.2
	70	63	72	72	67	64	60	63	58	56	62	66	73	74	79		63.4
	46	45	37	38	41	40	44	46	48	44	45	39	43	45	42		41.4
	65	63	67	68	67	71	67	67	64	71	72	69	77	76			68.4
	41	34	40	33	38	45	42	42	34	32	41	40	45	40			39.6
	77	66	66	70	79	74	63	58	70	72	65		83	84			71.2
	50	48	48	43	50	54	48	48	43		48	50		50	56		48.5
	57	68	65	74	78	71	64	57	66	68	58	67	77	81	85		68.5
	45	45	46	49	49	51	46	47	50	49	47	48	54	55	58		48.2
	56	66	65	72	76	71	61	54	65	56	66	66	74	78	84		66.3
	45	45	46	49	50	51	46	46	46	48	44	47	47	47	56		47.1
																	47.1 M
																	47.1 M
	63	66	74	75	71	64	59	59	68	56	72	78	83	86	88		68.5
	32	42	46	43	52	43	40	41	49	46	33	51	54	46	59		44.4
	56	65	66	72	75	71	63	58	56	65	58	67	78	80	85		67.4
	39	45	46	47	53	48	40	39	43	49	38	48	54	46	54		44.8
																	44.8 M
																	44.8 M
	72	62	64	61	70	65	69	48	66	71	74	65	70	78	83		68.0
	45	49	38	41	51	48	47	44	40	40	50	50	49	51	52		45.6
	68	67	74	77	70	61	58	63	68	56	68	76	81	85	86		69.0
	42	48	50	53	55	46	44	46	51	48	44	53	57	57	59		48.9
	67	72	77	71	71	68	58	66	67	59	67	78	80	89	85		69.5
	41	40	47	38	48	51	46	44	45	43			48	46	57		44.4
	66	64	73	74	69	61	57	65	65	57	66	76	80	84	84		67.9
	44	47	49	52	55	51	47	50	52	50	48	54	55	57	59		49.6

ALASKA
JUNE 1998

DAILY TEMPERATURES (°F)

STATION	OB. TIME	MAX/MIN	DAY OF MONTH														
			1	2	3	4	5	6	7	8	9	10	11	12	13	14	15
FAIRBANKS MIDTOWN	09	MAX	64	63	59	65	63	70	73	73	78	64	59	65	63	63	63
		MIN	48	47	40	45	46	47	55	57	52	49	43	46	47	44	48
FAREWELL LAKE	16	MAX															
		MIN															
GALENA	18	MAX	55	64	71	68	62	62	64	61	58	64	60	61	65	63	71
		MIN	42	35	42	41	44	41	51	49	46	37	48	48	42	42	38
GILMORE CREEK	15	MAX	62	62	64	67	69	68	73	73	70	61	65	65	59	63	62
		MIN	42	44	31	39	39	39	53	56	46	46	34	34		37	46
HEALY 2 NW	20	MAX	60	55	69	62	63	67	65	65	60	64	61	64	63	59	60
		MIN	37	41	35	47	47	52	55	57	47		42	45	40	41	44
ILLINOIS CREEK	10	MAX															
		MIN															
KEYSTONE RIDGE	22	MAX	59	55	61	62	67	69	67	74	62	56	63	61	59	63	53
		MIN	41	42	39	49	44	47	55	48	46	43	42	44	42	44	45
LIVENGOOD	07	MAX								74			62				68
		MIN								40			35				40
MANLEY HOT SPRINGS	18	MAX	65	62	67	67	70	74	74	79	64	62	69	70	65	68	63
		MIN	41	45	33	40	39	45	47	60	42	45	39	47	45	37	45
MCGRATH WSO AIRPORT	18	MAX	53	63	72	71	65	64	68	70	59	58	64	62	59	66	71
		MIN	42	41	38	48	49	50	52	48	45	40	38	41	38	38	38
MCKINLEY PARK	08	MAX	62	56	53	68	55	59	67	62	66	63	57	57	60	62	60
		MIN	36	38	31	43	35	48	49	53	39	40	35	41	37	41	42
MILE 39 STEESE	08	MAX	64	66	63		67	73	78	75	74	65	63	67		64	
		MIN	41	42		38	45	36	52	54	55	48	42	42	35	34	
MINERAL LAKES	16	MAX	67	71	70	69	71	73	80	70	65	60	61	62	63	61	63
		MIN		39	36	46	47	51	36						42	42	38
NENANA MUNICIPAL AP	08	MAX		63	67	67	71		73			73		67	65	68	
		MIN		42	41	40	35		49			39		37	40	37	
NORTH POLE	23	MAX	66	61	70	63	71	76	76	79	66	62	69	67	67	67	57
		MIN	46	46	34	42	43	42	53	57	50	49	39	49	47	39	48
NORTHWAY FAA AIRPORT	MID	MAX	69	61	69	65	70	77	83	76	60	62	67	65	65	56	58
		MIN	41	49	46	41	47	46	47	58	50	42	38	45	43	47	43
PEARL CREEK	08	MAX			63	65	62	70	72	70	77	63	59	67		63	
		MIN			42	47	48	50	52	57	51	48	45	47		47	
PORT ALCAN	08	MAX	67	69	63	66	67	74	77	83	80	61	60		67	62	62
		MIN	44	51	45	42	38	46	46	54	47	41	40		45	46	46
SALCHA	08	MAX	63	57	66	61	73	74	76	78	63	60	65	64		64	64
		MIN	46	32	36	36	39	46	54	49	49	35	47	45		37	37
SALCHA GRAVEL BAR	08	MAX															
		MIN															
TANANA FAA AIRPORT	15	MAX	63	61	63	68	70	72	72	77	63	64	66	68	63	64	64
		MIN	34	46	34	41	48	43	52	59	50	50	37	52	46	37	46
TOK	17	MAX	70	60	73	65	70	80	84	80	66	61	68	70	68	56	58
		MIN	44	48	38	35	34	38	54	49	48	44	34	45	41	45	46
TOK D O T	07	MAX	80	70	57	70				81	71	60	63	66			69
		MIN	36	50	42	38				37	50	44	37	42			46
TWO RIVERS	22	MAX	65	60	68	63	69	76	75	78	65	60	68	66	67	66	55
		MIN	44	46	30	43	45	41	52	62	50	47	35	47	48	36	48
UNIVERSITY EXP STA	08	MAX	64	64	60	67	63	72	75	73	78	65	65	66	64	66	62
		MIN	48	47	38	45	44	44	58	57	50	49	40	43	44	41	49
WISEMAN	20	MAX	67	55	65	60	65	71	70	68	62	52	63	61	60	62	61
		MIN	47	40	35	40	45	46	43	47	47	42	42	42	44	42	43
ARCTIC DRAINAGE	09																
BARROW WSO AIRPORT	MID	MAX	49	42	44	39	36	37	51	36	35	34	44	41	35	38	38
		MIN	34	32	32	34	31	31	31	30	28	27	29	33	31	33	32
COLVILLE VILLAGE	08	MAX	47	52	49	46	43	39	45	57	42	34	36	41	40	39	38
		MIN	34	37	34	33	32	33	31	34	33	30	29	31	34	35	33
KOTZEBUE WSO AIRPORT	MID	MAX	41	47	40	40	57	51	58	56	45	40	53	56	54	49	53
		MIN	37	36	36	33	33	37	32	38	37	35	38	44	38	38	40
KUPARUK	18	MAX	59	56	53	51	45	48	59	56	40	38	43	43	42	41	45
		MIN	42	38	38	34	32	36	33	34	32	29	27	32	34	35	32
PRUDHOE BAY	15	MAX	57	50	50	50	41	39	50	50	39	36	39	43	43	41	43
		MIN	45	37	37	36	34	36	34	36	34	32	28	32	36	36	34
UMIAT	21	MAX															
		MIN															

ALASKA
JUNE 1998

DAILY TEMPERATURES (°F)

STATION	DAY OF MONTH																AVERAGE
	16	17	18	19	20	21	22	23	24	25	26	27	28	29	30	31	
FAIRBANKS MIDTOWN			65	72	75	68	61	56	64	65	57	67	74	78	82		66.8
FAREWELL LAKE			45	52	54	52	46	48	52	49	47	48	56	57	59		49.3
																	M
GALENA	74	79	78	63	62	63	69	64	64	62	74	73	77	83	73		66.9
	41	44	51	51	47	45	42	47	46	49	51	56	57	55	53		46.0
GILMORE CREEK	65	64	68	75	75	68	59	62	62	66	62	71	76	80	82		67.3
	42	45	42	41	45	49	45	45	48	48	42	50	47	50	58		44.2
HEALY 2 NW	62	65	76	68	63	56	53	64	60	54	68	76	79	83	79		64.8
	39	42	47	52	51	43	39	38	48	44	42	53	53	53	52		45.7
ILLINOIS CREEK																	M
																	M
KEYSTONE RIDGE	63	60	70	76	65	59	52	60	65	51	63	71	75	79	81		64.0
	45	44	45	54	50	46	42	44	47	44	41	50	55	56	55		46.3
LIVNGOOD	62	68	62				80	60	70	70				82	84		M
	44	40	38				38	38	42	50				40	50		M
MANLEY HOT SPRINGS	64	67	76	77	78	68	60	72	72	62	66	75	74	84	84		69.9
	47	47	42	50	54	49	45	34	48	50	46	51	53	49	62		45.9
MCGRATH WSO AIRPORT	76	79	80	67	65	56	70	68	59	68	75	80	77	80	87		68.4
	40	50	43	51	48	46	48	47	47	47	42	53	57	56	59		46.4
MCKINLEY PARK	58	62	64	75	64	58	58	50	61	52	52	63	73	75	78		61.7
	39	39	40	44	45	42	36	33	42	42	37	45	49	49	46		41.2
MILE 39 STEESE	61	56	70				49	50	53								M
	34	34	49	44			44	40	40	48		37	36	37	36		41.7
MINERAL LAKES	58	69	75	74	64	56	62	60	73	71	70	73		76	83		67.9
	46	44		44	47				39	42	38	38		51	43		M
NENANA MUNICIPAL AP	64					75											M
	39					39											M
NORTH POLE	69	68	74	78	71	63	57	67	69	55	70	77	82	86	89		69.7
	40	48	45	45	51	51	45	44	50	49	43	53	52	52	59		47.0
NORTHWAY FAA AIRPORT	68	64	73	72	71	65	60	57	70	71	71	74	80	84	85		68.9
	39	49	41	47	44	51	43	43	49	49	47	43	52	56	55		46.4
PEARL CREEK	56	67															M
	45	48															M
PORT ALCAN	59	67	64	72	72	71	65	60	51	68	71	69	74	81	82		68.4
	43	46	45	48	46	52	45	42	44	47	45	51	53	51	58		46.4
SALCHA	64	63	72	74	69	59	56	62	65	56	65	74	79	82	83		67.4
	38	45	46	51	50	43	39	49	48	38	48	52	54	53	52		44.9
SALCHA GRAVEL BAR																	M
																	M
TANANA FAA AIRPORT	66	70	73	77	77	66	55	70	72	59	63	73	77	81	82		68.6
	45	45	46	54	52	50	48	39	48	50	43	48	57	48	57		46.8
TOK	67	67	75	76	75	70	62	60	71	70	72	78	82	85	88		70.9
	34	47	34	34	38	49	42	38	43	47	43	41	48	47	47		42.5
TOK D O T	57	61	65					61	60	69							M
	36	46	36					40	46	47					49		M
TWO RIVERS	67	63	73	78	67	71	59	62	70	56	66		82	85	84		68.4
	45	47	50	47	45	51	44	47	51	48	43		49	55	57		46.7
UNIVERSITY EXP STA	58	67	67	73	76	71	62	57	65	67	57	67	76	80	85		67.7
	44	46	46	49	51	51	47	47	50	49	46	49	55	54	55		47.9
WISEMAN	61	70	73	77	68	61	63	65	63	58	63	61	70	79	82		65.2
	47	45	40	42	42	44	42	44	44	45	37	44	47	45	45		43.3
ARCTIC DRAINAGE 09																	
BARROW WSO AIRPORT	41	36	40	44	53	41	42	38	37	41	42	54	65	67	51		43.0
	31	32	31	30	33	35	36	31	30	29	34	31	41	42	42		32.5
COLVILLE VILLAGE	41	44	40	42	51	63	50	50	41	42	45	43	61	73	63		46.6
	34	34	33	35	39	44	41	35	33	34	37	38	42	53	51		35.9
KOTZEBUE WSO AIRPORT	54	54	62	67	60	56	55	53	41	50	49	55	56	59	59		52.3
	46	45	46	53	50	52	46	41	36	37	44	48	50	51	49		41.5
KUPARUK	45	44	47	54	66	65	51	49	44	45	44	65	74	80	72		52.1
	32	33	33	36	38	45	41	35	34	35	38	39	54	55	53		37.0
PRUDHOE BAY	45	45	43	46	57	57	48	48	43	41	41	61	66	72	82		48.9
	37	34	36	36	41	41	41	36	34	34	37	39	46	46	48		37.1
UMIAT																	M
																	M

ALASKA
JUNE 1998

DAILY SOIL TEMPERATURES

STATION	DEPTH	TIME	DAY OF MONTH														
			1	2	3	4	5	6	7	8	9	10	11	12	13	14	15
ALASKA INTERIOR BASIN 08 KEYSTONE RIDGE BARE GROUND	(IN) 4	MAX	35	35	36	36	36	37	37	37	37	38	38	38	38	39	38
	4	MIN	34	34	35	35	35	36	36	36	36	36	36	36	37	38	37

ALASKA
JUNE 1998

DAILY SOIL TEMPERATURES

STATION	DAY OF MONTH																AVERAGE
	16	17	18	19	20	21	22	23	24	25	26	27	28	29	30	31	
ALASKA INTERIOR BASIN 08 KEYSTONE RIDGE BARE GROUND	39 38	39 38	39 37	39 37	40 38	41 40	41 40	41 40	41 39	41 40	42 41	43 41	43 42	43 42	44 42		39.0 37.7

ALASKA
JUNE 1998

SOILS REFERENCE NOTES

STATION	SOIL TYPE	SOIL COVER	SLOPE	UNITS
OLD EGERTON	CLAY & SANDY LOAM	SOD	0%	F
PALMER IAS	SILT LOAM	UNKNOWN	0%	F

This page intentionally left blank.

ALASKA
JUNE 1998

EVAPORATION AND WIND

STATION		DAY OF MONTH															
		1	2	3	4	5	6	7	8	9	10	11	12	13	14	15	
ALASKA																	
COOK INLET	05																
MATANUSKA AGRI EXP STN		WIND	0	0	0	0	0	6	43	10	6	1	12	5	2	4	
		EVAP	-	13	11	19	3	13	3	10	12	10	9	4	11	13	
		MAX	58	55	64	77	58	55	63	58	65	64	64	58	57	69	74
		MIN	46	45	46	50	47	47	49	50	47	48	47	46	47	49	50
INTERIOR BASIN																	
MCGRATH WSO AIRPORT	08 R	WIND	44	37	44	44	36	32	55	29	66	35	35	54	25	33	27
		EVAP	0	9	19	20	5	5	8	10	16	7	10	12	34	5	5
		MAX	58	66	72	75	73	66	66	66	66	62	66	65	64	65	71
		MIN	46	47	49	54	54	54	55	53	50	51	49	48	48	50	48
MCKINLEY PARK																	
		WIND	9	9	0	2	5	10	8	9	14	7	2	7	5	3	4
		EVAP	1	5	3	9	5	7	9	6	11	10	1	7	6	7	4
		MAX	60	53	53	59	56	54	60	56	61	60	54	53	57	57	54
		MIN	41	43	40	41	43	44	48	50	47	46	43	44	45	44	45

Evaporation: Is measured in hundreths of inches

Wind: Is measured in miles

Max and Min: The maximum and minimum temperatures (Fahrenheit) of the water in the evaporation pan

ALASKA
JUNE 1998

EVAPORATION AND WIND

STATION	DAY OF MONTH																TOTAL OR AVERAGE
	16	17	18	19	20	21	22	23	24	25	26	27	28	29	30	31	
ALASKA																	
COOK INLET 05																	
MATANUSKA AGRI EXP STN	9	1	3	6	1	1	3	5	30	0	1	2	4	1	0		156
	27	21	22	26	8	-	2	25	23	4	11	12	26	49	17		4.43B
	82	81	83	83	65	58	47	73	76	59	73	81	82	55	56		66.4
	50	50	53	52	49	47	41	43	50	52	51	56	55	53	52		48.9
INTERIOR BASIN 08																	
MCGRATH WSO AIRPORT R	27	25	41	49	39	53	22	28	56	24	16	14	21	15	22		1048
	5	10	28	18	2	4	6	6	2	10	24	3	7	19	24		3.33
	74	80	80	74	65	64	70	73	68	72	75	77	79	84	86		70.7
	52	56	51	57	51	50	52	58	58	53	55	61	63	64	66		53.7
MCKINLEY PARK	0	2	2	3	8	5	3	0	2	2	0	0	1	2	2		126
	0	0	3	8	9	7	1	1	3	2	1	3	6	8	10		1.53
	53	54	57	63	60	57	53	47	55	55	52	57	65	66	70		57.0
	45	45	46	47	50	46	42	41	40	40	45	45	53	54	55		45.3

Evaporation: Is measured in hundredths of inches

Wind: Is measured in miles

Max and Min: The maximum and minimum temperatures (Fahrenheit) of the water in the evaporation pan

ALASKA
JUNE 1998

SNOWFALL AND SNOW ON GROUND (INCHES)

STATION		DAY OF MONTH														
		1	2	3	4	5	6	7	8	9	10	11	12	13	14	15
ALASKA																
SOUTH COAST CORDOVA FAA AP	02 //R	SNOWFALL SN ON GND									T					
ARCTIC DRAINAGE COLVILLE VILLAGE	09	SNOWFALL SN ON GND			T	T	T				1.4					
KOTZEBUE WSO AIRPORT	//	SNOWFALL SN ON GND WTR EQUIV	T	T												
KUPARUK		SNOWFALL SN ON GND									T	T				
PRUDHOE BAY		SNOWFALL SN ON GND									T	T				

Snowfall: Includes snow and ice. Values for NWS stations (J index note) are Mid - Mid (LST).
 Snow on ground: Includes snow, sleet, ice and hail. Values for NWS stations (J index note) are observed at 12 UTC (GMT).
 Water Equivalent: Given for NWS stations (J index note) only, when snow depth is 2 inches or more, and is measured at 18 UTC (GMT).

ALASKA
JUNE 1998

SNOWFALL AND SNOW ON GROUND (INCHES)

STATION	DAY OF MONTH															
	16	17	18	19	20	21	22	23	24	25	26	27	28	29	30	31
ALASKA																
SOUTH COAST 02																
CORDOVA FAA AP //R																
ARCTIC DRAINAGE 09																
COLVILLE VILLAGE																
KOTZEBUE WSO AIRPORT //																
KUPARUK																
PRUDHOE BAY																

Snowfall: Includes snow and ice. Values for NWS stations (J index note) are Mid - Mid (LST).
 Snow on ground: Includes snow, sleet, ice and hail. Values for NWS stations (J index note) are observed at 12 UTC (GMT).
 Water Equivalent: Given for NWS stations (J index note) only, when snow depth is 2 inches or more, and is measured at 18 UTC (GMT).

STATION INDEX

STATION	INDEX NO.	DIVISION	COUNTY	LATITUDE	LONGITUDE	ELEVATION (IN FEET)	OBSERVATION TIME AND TABLES				OBSERVER
							LOCAL STD TIME				
							TEMP	PRECIP	EVAP	SPECIAL SEE (NOTES)	
ALASKA											
ALASKA PACIFIC UNIVERS	0172	05		61 11	149 48W	220	09	09		H	ALASKA PACIFIC UNIVERSTY
ALLAKAKET	0230	08		66 34	152 39W	400		09		H	CURTIS WATKINS
ALYESKA	0243	05		60 58	149 8W	250	06	06		H	ALYESKA LODGE
AMBLER	0249	09		67 5	157 51W	120	07	07		H	INACTIVE 10/31/95
ANCHORAGE FORECAST OFC	0275	05	ANCHORAGE	61 9	149 59W	131	MID	MID		H	NATIONAL WEATHER SERVICE
ANCHORAGE WSCMO AP	0280	05		61 10	150 1W	114	MID	MID		C HJ	WEA SVC CONTR MET OBSY
ANDERSON	0299	08		64 21	149 11W	510		12		H	ANDERSON VOLUNTEER F D
ANDERSON LAKE	0302	05		61 37	149 20W	495	08	08		H	JACK L BUSH
ANGEL CREEK	0308	08	FAIRBANKS NO	65 2	146 13W	950		07		H	INACTIVE 03/01/97
ANNETTE WSO AIRPORT	//R 0352	01		55 2	131 34W	109	MID	MID		C HJ	NATIONAL WEATHER SERVICE
ARCTIC VILLAGE	0396	08		68 7	145 32W	2080	08	08		H	INACTIVE 01/19/97
ATTU	0452	03		52 50	173 11E	70	16	16		H	INACTIVE 11/01/93
AUKE BAY	0464	01		58 23	134 38W	42	17	17		H	NATL MAR FISHERIES SERV
BARROW WSO AIRPORT	// 0546	09		71 18	156 47W	31	MID	MID		HJ	NATL WEATHER SERVICE
BEAVER	0653	08		66 22	147 24W	355	08	08		H	HANNAH ADAMS
BEAVER FALLS	0657	01		55 23	131 28W	35	12	12		H	KETCHIKAN UTILITIES
BENS FARM	0707	05		61 34	149 8W	150	18	18		H	BEN VANDERWEELE
BETHEL WSO AIRPORT	0754	07		60 47	161 48W	125	MID	MID		HJ	NATIONAL WEATHER SERVICE
BETTLES FAA AIRPORT	0761	08		66 55	151 31W	644	MID	MID		HJ	FAA
BIG BAY RANGER STATION	0766	02		58 33	152 37W	23	09	09		H	KEVIN MURPHY
BIG DELTA FAA/AMOS AP	0770	08		64 0	145 44W	1268	20	20		HJ	FAA
BIG RIVER LAKES	0788	05		60 49	152 18W	40	21	21		H	DENNIS BRAHNM
BIRCH HILL	0821	08	FAIRBANKS NO	64 52	147 37W	489		12		H	INACTIVE 05/01/97
CANNERY CREEK	1240	02		61 1	147 31W	6	12	12		H	CANNERY CREEK HATCHERY
CANTWELL 2 E	1243	08		63 24	148 54W	2150	19	20		H	PATRICIA A GOBLE
CASWELL 5 N	1451	05	MATANUSKA-SU	62 3	150 3W	250	07	07		H	RAY SCOTT
CENTRAL NO 2	1466	08		65 34	144 46W	920	07	07		C H	MCLAREN CARTER
CHANDALAR LAKE	1492	08		67 31	148 30W	1895	17	17		H	ROBERT R AKEMANN
CHICKEN	1684	08		64 6	141 55W	1800	08	08		H	ROBIN HAMMOND
CHINIYAK	1763	02		57 37	152 22W	48	SS	SS		H	JANE VAN ATTA
CHULITNA RIVER LODGE	1926	05	MATANUSKA-SU	62 49	149 54W	1400	20	20		H	BEVERLY GRENZ
CIRCLE CITY	1977	08		65 50	144 4W	598	08	08		H	DAN PEARSON
CLEAR 4 N	2005	08	DENALI BOROU	64 21	149 3W	495		08		H	RICHARD CHETNEY
COLD BAY WSO AIRPORT	R 2102	03		55 12	162 43W	96	MID	MID		C HJ	NATL WEATHER SERVICE
COLDFOOT	2104	08		67 15	150 11W	1050		07		H	CHARLES NICHOLS
COLLEGE OBSERVATORY	2107	08	FAIRBANKS NO	64 52	147 50W	621	08	08		H	USGS SCIENTIFIC OFFICE
COLLEGE 5 NW	2112	08	FAIRBANKS NO	64 56	147 53W	950	08	08		H	DENNIS TRABANT
COLVILLE VILLAGE	2126	09	NORTH SLOPE	70 26	150 25W	5	08	08		H	TINA HELMRICKS
COOPER LAKE PROJECT	2144	02		60 23	149 40W	445	15	15		H	CHUGACH ELECTRIC ASSN
COOPER LANDING 6 W	2149	05		60 29	149 58W	375	08	08		H	MRS BETTY FULLER
CORDOVA NORTH	2173	02		60 33	145 46W	25	14	14		H	CORDOVA ELECTRICAL COOP
CORDOVA FAA AP	//R 2177	02		60 30	145 30W	41	MID	MID		C H	FAA-PERSONNEL-CHIEF
CRAIG	2227	01		55 29	133 9W	13	08	08		H	HERB ROERICK
CRESTLINE	2241	08	FAIRBANKS NO	64 55	147 40W	1120		08		H	ERIC STEVENS
DELTA DAIRAIR	2339	08		64 8	145 40W	1050	04	04		H	PETE FELLMAN
DELTA FORESTRY EXP STN	2341	08		63 56	145 21W	1220	08	08		H	INACTIVE 04/20/97
DELTA 5 NE	2350	08		64 5	145 37W	1060	MID	MID		H	ROBERT S HARPER
DELTA JUNCTION 20 SE	2352	08		63 58	145 6W	1125	07	07		H	MIKE SHULTZ
DILLINGHAM FAA AIRPORT	R 2457	06		59 3	158 31W	86	22	22		H	FAA
DOT LAKE	2522	08		63 39	144 4W	1380		08		H	INACTIVE 07/04/97
DRY CREEK	R 2568	08		63 41	144 36W	1350	14	14		H	WILLIAM (ANDY) TROTTER
DUTCH HARBOR	2587	03		53 54	166 32W	12	09	09		H	ALASKA AVIATION RADIO
EAGLE	2607	08		64 47	141 12W	850	07	07		C H	JOHN BORG
EAGLE RIVER 5 SE	2656	05		61 18	149 26W	600	18	18		H	MEL BOWNS
EIELSON FIELD	2707	08		64 40	147 6W	547	MID	MID		H	US AIR FORCE
EKLUTNA PROJECT	2730	05		61 28	149 10W	38	16	16		H	ALASKA POWER ADM
ELFIN COVE	2785	01		58 12	136 40W	20	15	15		H	MARY JO LORD
ESTER 5 NE	2871	08	FAIRBANKS NO	64 55	147 56W	580	08	08		H	SHIRLEY LISS
FAIRBANKS WSO AIRPORT	R 2968	08		64 49	147 52W	436	MID	MID		C HJ	NATL WEATHER SERVICE
FAIRBANKS MIDTOWN	2970	08	FAIRBANKS NO	64 50	147 45W	418	09	09		H	CHARLES W R PETERSON
FAREWELL LAKE	3009	08		62 32	153 37W	1060	16	16		H	FAREWELL LAKE LODGE
FORT KNOX MINE	3160	08	FAIRBANKS NO	65 0	147 20W	1621		08		H	FORT KNOX MINE
FT RICHARDSON W T P	3163	05		61 14	149 38W	490	08	08		H	TERRY WALTERS
FOX 2 SE	3181	08	FAIRBANKS NO	64 56	147 36W	1175		07		H	STANLEY SCHWAFEL
GALENA	3212	08		64 44	156 53W	152	18	18		H	K I Y U RADIO
GAMBELL	3226	07		63 47	171 45W	27		08		H	ENNIS APATIKI
GILMORE CREEK	3275	08	FAIRBANKS NO	64 58	147 31W	970	15	15		H	NOAA/NESDIS CDA STATION
GLACIER BAY	3294	01		58 27	135 53W	50	08	17		H	NATIONAL PARK SERVICE
GLEN ALPS	3299	05	ANCHORAGE	61 6	149 41W	2260	07	07		H	EDMUND SCHUSTER
GLENNALLEN KCAM	3304	04		62 7	145 32W	1456	10	10		H	K C A M RADIO PERSONELL
GOLDSTREAM	3367	08	FAIRBANKS NO	65 3	148 1W	1000		18		H	PATRICK MAGNUSON

STATION INDEX

STATION	INDEX NO.	DIVISION	COUNTY	LATITUDE	LONGITUDE	ELEVATION (IN FEET)	OBSERVATION TIME AND TABLES				OBSERVER
							LOCAL STD TIME				
							TEMP	PRECIP	EVAP	SPECIAL SEE (NOTES)	
GULKANA FAA/AMOS	3465	04		62 9	145 27W	1570	21	21		HJ	CHIEF FSS
GUSTAVUS	3475	01		58 25	135 42W	40	15	15		H	DAVID G WALKER
HAINES	3490	01		59 14	135 26W	31	14	15		H	JACK MARTIN
HAINES 40 NW	3504	01		59 27	136 21W	820	07	07		H	JUDY EWALL
HALIBUT COVE	3530	05		59 36	151 10W	30	09	09		H	ANNE NIXON
HAYES RIVER	3573	05		61 59	152 5W	1000	16	16		H	MILDRED J BRANHAM
HEALY 2 NW	3585	08		63 53	149 1W	1490	20	20		H	WILLIAM H JAMES
HIDDEN FALLS HATCHERY	3605	01		57 13	134 52W	22	17	17		H	HIDDEN FALLS OBSERVERS
HOMER WSO AIRPORT	3665	05		59 38	151 30W	89	MID	MID		HJ	NATL WEATHER SERVICE
HOMER 8 NW	3672	05		59 45	151 39W	1000	18	18		H	ALLAN B CRAWFORD
HOMER 9 E	3682	05		59 43	151 19W	900	18	18		H	HAROLD GNAD
HOONAH	3695	01		58 7	135 27W	40	15	15		H	LANE VANNATTA
HOUSTON	3731	05		61 38	149 48W	275	09	09		H	CITY PERSONNEL-CITY HALL
ILIAMNA FAA AP	3905	06		59 45	154 55W	186	09	09		H	FAA
ILLINOIS CREEK	3908	08		64 3	157 50W	980	10	10		H	NORTH PACIFIC MINING COR
INTRICATE BAY	3933	06		59 34	154 28W	170	17	17		H	ART POPE
JUNEAU 2	4094	01		58 18	134 24W	25	10	10		H	FIRE STATION PERSONNEL
JUNEAU AP	R 4100	01		58 22	134 35W	12	MID	MID		HJ	ALASKA WEATHER RECORDS
KAKTOVIK	4157	09	NORTH SLOPE	70 8	143 37W	45		08		H	INACTIVE 03/01/97
KENAI FAA AIRPORT	4546	05		60 34	151 15W	86	MID	MID		H	FAA ATC TOWER
KENAI 9 N	4550	05		60 40	151 19W	130	07	07		H	WANDA NICHOLS
KETCHIKAN	R 4590	01		55 22	131 43W	76	MID	MID		H	ATMGR-FSS
KEYSTONE RIDGE	4621	08	FAIRBANKS NO	64 55	148 16W	1600	22	22		CGH	RICHARD THOMAN
KING SALMON WSO AP	//R 4766	06		58 41	156 39W	49	MID	MID		C HJ	NATIONAL WEATHER SERVICE
KITOI BAY	4812	02		58 11	152 21W	15	16	16		H	AK DEPT OF FISH & GAME
KODIAK WSO AIRPORT	4988	02		57 45	152 30W	15	MID	MID		C HJ	NATIONAL WEATHER SERVICE
KOTZEBUE WSO AIRPORT	// 5076	09		66 52	162 38W	10	MID	MID		HJ	NATL WEATHER SERVICE
KUPARUK	5136	09		70 19	149 35W	64	18	18		H	ARCO/O'NEILL SECURITY OB
LAKE SUSITNA	5397	04		62 27	146 41W	2100	17	17		H	WILLIAM J HERANDEC
LARSEN BAY	5425	02		57 32	153 58W	18	11	11		H	INACTIVE 02/01/94
LAZY MOUNTAIN	5464	05	MATANUSKA-SU	61 38	149 2W	790	07	07		H	MARTHA POLLOCK
LITTLE CHENA #3	5512	08	FAIRBANKS NO	64 54	147 20W	1000		09		H	DICK ATWOOD
LITTLE PORT WALTER	5519	01		56 23	134 39W	14	17	17		H	NATIONAL MARINE FISHERIE
LIVENGOOD	5534	08		65 31	148 33W	425	07	07		H	PAUL GAFFNEY
MAIN BAY	5604	02		60 30	148 5W	40	10	10		H	MAIN BAY HATCHERY
MANLEY HOT SPRINGS	5644	08		65 0	150 39W	275	18	18		H	CY HETHERINGTON
MATANUSKA AGRI EXP STN	5733	05		61 34	149 16W	150	09	09	09	H	KATHY BRAINARD
MCCARTHY 3 SW	5757	04		61 25	143 0W	1250	18	18		C H	BONNIE KENYON
MCGRATH WSO AIRPORT	R 5769	08		62 58	155 37W	344	18	18	18	C HJ	NATL WEATHER PERSONNEL
MCKINLEY PARK	5778	08		63 43	148 58W	2070	08	08	08	H	US NATIONAL PARK SERVICE
MILE 39 STEESE	5873	08	FAIRBANKS NO	65 11	147 15W	750	08	08		C H	DOUG WELTON
MINCHUMINA	5881	08		63 53	152 18W	690		09		H	PAMELA (PENNY) GREEN
MINERAL LAKES	5882	08		62 57	143 23W	2098	16	08		H	PATTI STENDER
MIRROR LAKE SCOUT CAMP	5883	05		61 26	149 25W	405	09	09		H	SCOTT E POWELL
MOOSE CREEK	5891	08	FAIRBANKS NO	64 43	147 9W	517		MID		H	JOHN FROELICH
MOOSE PASS 3 NW	5894	02		60 30	149 26W	485	16	17		H	JEFF HETRICK
NABESNA	6147	04		62 24	143 0W	2901	14	20		H	WILLIAM COLE ELLIS
NENANA MUNICIPAL AP	6309	08		64 33	149 6W	358	08	08		H	ROY SMART
NOATAK	6463	09	NORTHWEST AR	67 35	162 58W	60		12		H	STEVE WORLEY
NOME WSO AIRPORT	R 6496	07		64 30	165 26W	13	MID	MID		C HJ	NATL WEATHER SERVICE
NOORVIK	6553	09	NORTHWEST AR	66 50	161 3W	60		09		H	INACTIVE 11/10/97
NORTH POLE	6581	08	FAIRBANKS NO	64 45	147 20W	475	23	23		H	RADIO STATION KJNP
NORTHWAY FAA AIRPORT	6586	08		62 58	141 56W	1713	MID	MID		H	FAA NORTHWAY FSS
NULATO	6656	08		64 44	158 5W	310		08		H	KIMBERLY JOYCE
OUZINKIE	6853	02		57 56	152 30W	70	07	07		H	WILLIAM OELGADO
PALMER IAS	6870	05		61 36	149 6W	225	09	09	09	GH	DON POLLOCK & PAT MAYER
PAXSON	7097	04		63 2	145 30W	2700	20	20		H	KRISTY HOWK
PEARL CREEK	7108	08	FAIRBANKS NO	64 54	147 48W	754	08	08		H	MIKE LILLY
PETERSBURG 1	7251	01		56 48	132 57W	107	MID	MID		H	METRO MONITORING
PLANT MATERIALS CENTER	7352	05		61 32	149 5W	67	16	16		H	INACTIVE 06/30/94
PORT ALCAN	7513	08		62 37	141 0W	1932	08	08		H	GSA TOK BORDER STATION
PORT ALEXANDER	7557	01		56 15	134 39W	12	15	15		H	SANDRA LANGE
PORT ALSWORTH	7570	06		60 12	154 18W	260	18	18		H	GLEN ALSWORTH
PORT SAN JUAN	7738	02		60 3	148 4W	0	12	12		H	SAN JUAN HATCHERY
PRUDHOE BAY	7780	09		70 15	148 20W	75	15	15		H	ARCO PBOC-AK AIRLINES
PUNTILLA	7783	05		62 6	152 45W	1832	17	19		H	AVIATION WEATHER OBS
ST PAUL ISLAND WSO AP	R 8118	03		57 9	170 13W	22	MID	MID		C HJ	NATL WEATHER SERVICE
SALCHA	8140	08	FAIRBANKS NO	64 30	146 59W	680	08	08		H	MARGIE SCHWARTZ
SALCHA GRAVEL BAR	8156	08	FAIRBANKS NO	64 31	146 22W	800	08	08		H	KAY JOHNSON
SAVOONGA	8239	07		63 42	170 29W	53		10		H	SAVOONGA SCHOOL
SEWARD	8371	02	KENAI PENINS	60 6	149 26W	75	18	18		H	PAT ROWE
SEWARD 9 NW	8375	02		60 12	149 37W	490	17	17		H	NATL PARK SERVICE

STATION INDEX

STATION	INDEX NO.	DIVISION	COUNTY	LATITUDE	LONGITUDE	ELEVATION (IN FEET)	OBSERVATION TIME AND TABLES				OBSERVER
							LOCAL STD TIME				
							TEMP	PRECIP	EVAP	SPECIAL SEE (NOTES)	
SEWARD 19 N	8377	02		60 20	149 21W	495	07	07		H	WILLIAM ELGE
SHAKTOOLIK	8389	07		64 20	161 9W	18		08		H	INACTIVE 06/17/97
SHUNGNAK	8463	09	NORTHWEST AR	66 53	157 9W	200		08		H	INACTIVE 02/24/97
SILVER BIRCH ESTATES	8466	08	FAIRBANKS NO	64 54	147 36W	950		07		H	SUSIE CHIRI
SILVER LAKE	8470	04		61 31	144 11W	1200	07	07		H	GENE COPPEDGE
SITKA FAA JAPONSKI AP	8494	01		57 4	135 21W	36	MID	MID		H	FSS
SKAGWAY 2	8528	01		59 28	135 18W	30	16	16		H	DENNIS SPURRIER
SKWENTNA	8536	05		61 58	151 11W	150	16	16		H	LISA MACKIE
SLANA	8547	04		62 42	143 59W	2192	19	13		H	THELMA SCHRANK
SNOWSHOE LAKE	8594	04		62 2	146 42W	2301	07	17		H	ROSEMARY BARTLEY
SUTTON 2 E	8915	05		61 43	148 53W	550	14	13		H	RODNEY L JOHNSON
TAHNETA PASS	8945	05		61 49	147 33W	2620	08	19		H	DONNA MEEKIN
TALKEETNA WSCMO AP	8976	05		62 18	150 6W	345	20	20		HJ	NATIONAL WEATHER SERVICE
TANANA FAA AIRPORT	9014	08		65 10	152 6W	232	15	15		C H	FAA
TELLER	9102	07		65 16	166 22W	20		08		H	INACTIVE 11/10/97
TOK	9313	08		63 21	143 3W	1620	17	17		H	GEORGE JACOBS
TOK D O T	9315	08		63 20	143 0W	1640	07	07		H	AK DEPT TRANSPORTATION
TONSINA	9385	04		61 39	145 10W	1575	07	07		C H	ORLA TOLLESON
TRAPPER CREEK 7 SW	9398	05	MATANUSKA-SU	62 16	150 25W	425	17	17		H	JAON MEDBERY
TUTKA BAY LAGOON	9460	05		59 26	151 25W	20	15	15		H	COOK INLET AQUACULT ASSN
TWO RIVERS	9489	08	FAIRBANKS NO	64 52	146 57W	565	22	22		H	NANCY PALKOVITCH
UMIAT	9539	09		69 22	152 8W	266	21	21		H	UMIAT ENTERPRISES INC
UNALAKLEET WSO AIRPORT	9564	07		63 53	160 48W	15	14	14		HJ	NATL WEATHER SERVICE
UNIVERSITY EXP STA	9641	08	FAIRBANKS NO	64 51	147 52W	475	08	08	08	H	UNIVERSITY EXP STATION
VALDEZ WSO	9686	02		61 8	146 21W	23	MID	MID		HJ	NWS
VENETIE //	9693	08		67 1	146 26W	550		08		H	INACTIVE 07/04/97
WASILLA 3 S	9759	05		61 32	149 26W	50	17	17		H	FRANCES MARION DINKEL
WHITES CROSSING	9790	05		61 42	150 0W	270	20	20		H	MRS NATALIE NORRIS
WHITESTONE FARMS	9793	08		64 9	145 53W	1010		20		H	DON WINSTON
WHITTIER	9829	02		60 46	148 41W	60	16	21		H	KAY SHEPHERD
WILLOW WEST	9861	05		61 45	150 3W	205	10	16		H	WILLOW AIR SERVICE
WISEMAN	9869	08		67 25	150 6W	1147	20	20		H	HEIDI SCHOPPENHORST
WOODSMOKE	9891	08	FAIRBANKS NO	64 47	147 16W	485		08		H	CHRISTINE MCGEHEE
WRANGELL AIRPORT	9919	01		56 29	132 22W	44	MID			H	AWOS - METRO MONITORING
YAKUTAT WSO AIRPORT R	9941	02		59 31	139 40W	28	MID	MID		C HJ	NATL WEATHER SERVICE

REFERENCE NOTES

DEFINITIONS

STATION NAMES: Name of the city, town or locality. Figures and letters following the station names indicate the distance in miles and direction from the post office or town community center.

DIVISIONS: Areas within a state of similar climatological characteristics. Division averages are calculated using data from stations that record both temperature and precipitation (i.e. not precipitation alone).

NORMALS: The average value of the meteorological element over a time period. Effective 1 January 1993, the averaging period is 1961 to 1990. The normals for National Weather Service localities have been adjusted so as to be representative for the current observation site.

MONTHLY DEGREE DAY TOTALS: One heating (cooling) degree day is accumulated for each whole degree that the daily mean temperature is below (above) 65 degrees Fahrenheit.

PRECIPITATION: Values shown in hundredths of inches are water equivalent totals, i.e., total of liquid and melted frozen precipitation. In the "Monthly Summarized Data" table the total snow and sleet values shown in tenths of inches are unmelted amounts. The max depth on ground values of snow and sleet shown in whole inches are cumulative unmelted amounts. The number of days with .10, .50, 1.00 or more refers to water equivalents.

PRECIPITATION QUALITY CONTROL: The NCDC quality control process may delete precipitation data that are spatially inconsistent; exceed climatological limits, or are inconsistent with prevailing weather patterns.

TEMPERATURE: Original and edited temperature values are given in the "Daily Temperature" table. Edited values are produced when an original value is missing or when surrounding stations indicated a suspect original value. When a line labeled OBS is present and contains either a daily temperature (suspect) or *** (missing), the temperature appearing directly above, on the line labeled MAX or MIN, is an edited value. Summary temperature information (averages, departures, extremes, monthly degree day totals) is based on the values labeled MAX/MIN.

WIND: (As shown in the "Evaporation and Wind" table) the total wind movement in miles over the evaporation pan as determined by an anemometer recorder located 6-8 inches above the pan.

SYMBOLS AND LETTERS USED IN THE STATION INDEX TABLE

Thermometers located in a rooftop shelter.

// Rain gage equipped with a windshield

AR Observation made "after rain" has occurred.

C Station is equipped with recording rain gage (R) but values in this bulletin are from a non-recording rain gage unless indicated by an R.

G Observations appear in the "Soil Temperatures" table.

H Observations appear in the "Snowfall and Snow on the Ground" table.

J Station also published as a Local Climatological Data publication.

MID Observation time is midnight.

MO Rain gage read once monthly, usually the last day.

OC Rain gage readings vary from a few weeks to several months.

R Amounts from recording rain gage.

SR Observation time near sunrise.

VAR Observation time varies.

WI Rain gage read weekly or irregularly.

WM Rain gage read weekly and last day of the month.

SYMBOLS AND LETTERS USED IN THE DATA TABLES

(DAILY DATA ARE FOR THE 24 HOURS IMMEDIATELY PRECEDING OBSERVATION TIME.)

BLANK Entries in the "Monthly Summarized Data" table indicate no record.

BLANK Entries in the "Daily Precipitation" and "Snowfall and Snow on the Ground" tables indicate zero.

BLANK Entries in the "Daily Temperature" table indicate a missing record where an edited value could not be determined. (See *** below)

- No record. Data not recorded, determined unreliable by quality control check, or not received in time for publication.

+ Precipitation or temperature extremes occurred on one or more previous dates during the month.

*** Missing original temperature which has been estimated during edit.

* Rain gage not read. Precipitation is included in the amount following the asterisks. Time distribution not known. A * preceding the monthly total indicates precipitation amount is being carried forward to next months total, and may include amounts from the previous month(s).

// Rain gage equipped with a windshield.

A Amount of precipitation is the total of observer's entries for the current month. It may include precipitation that occurred during the previous month. Refer to earlier bulletin to determine date of last reading. (Hawaii stations)

B Adjusted monthly value (estimated), (1-7 missing values for wind and evaporation).

M Insufficient or partial data. M is appended to average and/or total values computed with 1-9 daily values missing. M appears alone if 10 or more daily values are missing, (8 or more for wind and evaporation).

R Amounts from recording rain gage.

T Trace. An amount too small to measure.

V Includes total for previous month(s). (See * above)

SEASONAL TABLES: Monthly and seasonal snowfall and heating degree days for the 12 months ending with the June data are published in the July issue of this bulletin. Cooling degree days for the calendar year are published in the "Climatological Data Annual Summary."

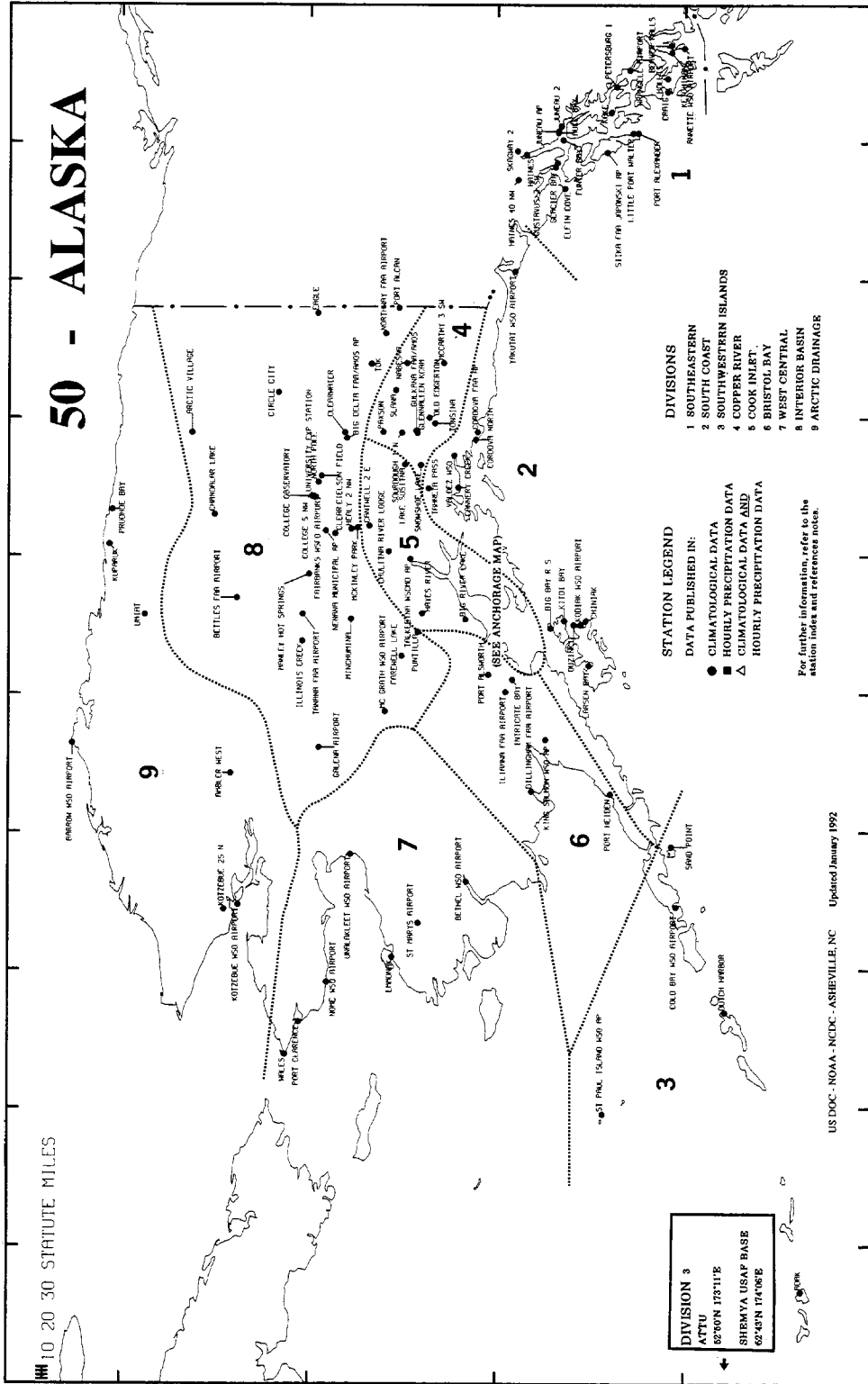
Information concerning the history of changes in locations, exposure, etc. of substations is kept on file at the National Climatic Data Center. Historical information of regular National Weather Service Offices may be obtained from the "Local Climatological Data" annual publication. The contents of this publication may be reprinted or otherwise used freely, with proper credit to the National Climatic Data Center. The data are also available in digital form on magnetic tape and diskette.

SUBSCRIPTION, PRICE, AND ORDERING INFORMATION AVAILABLE FROM:

NATIONAL CLIMATIC DATA CENTER
ROOM 120
151 PATTON AVENUE
ASHEVILLE, NC 28801-5001

50 - ALASKA

10 20 30 STATUTE MILES



DIVISIONS

- 1 SOUTHEASTERN
- 2 SOUTH COAST
- 3 SOUTHWESTERN ISLANDS
- 4 COPPER RIVER
- 5 COOK INLET
- 6 BRISTOL BAY
- 7 WEST CENTRAL
- 8 INTERIOR BASIN
- 9 ARCTIC DRAINAGE

STATION LEGEND

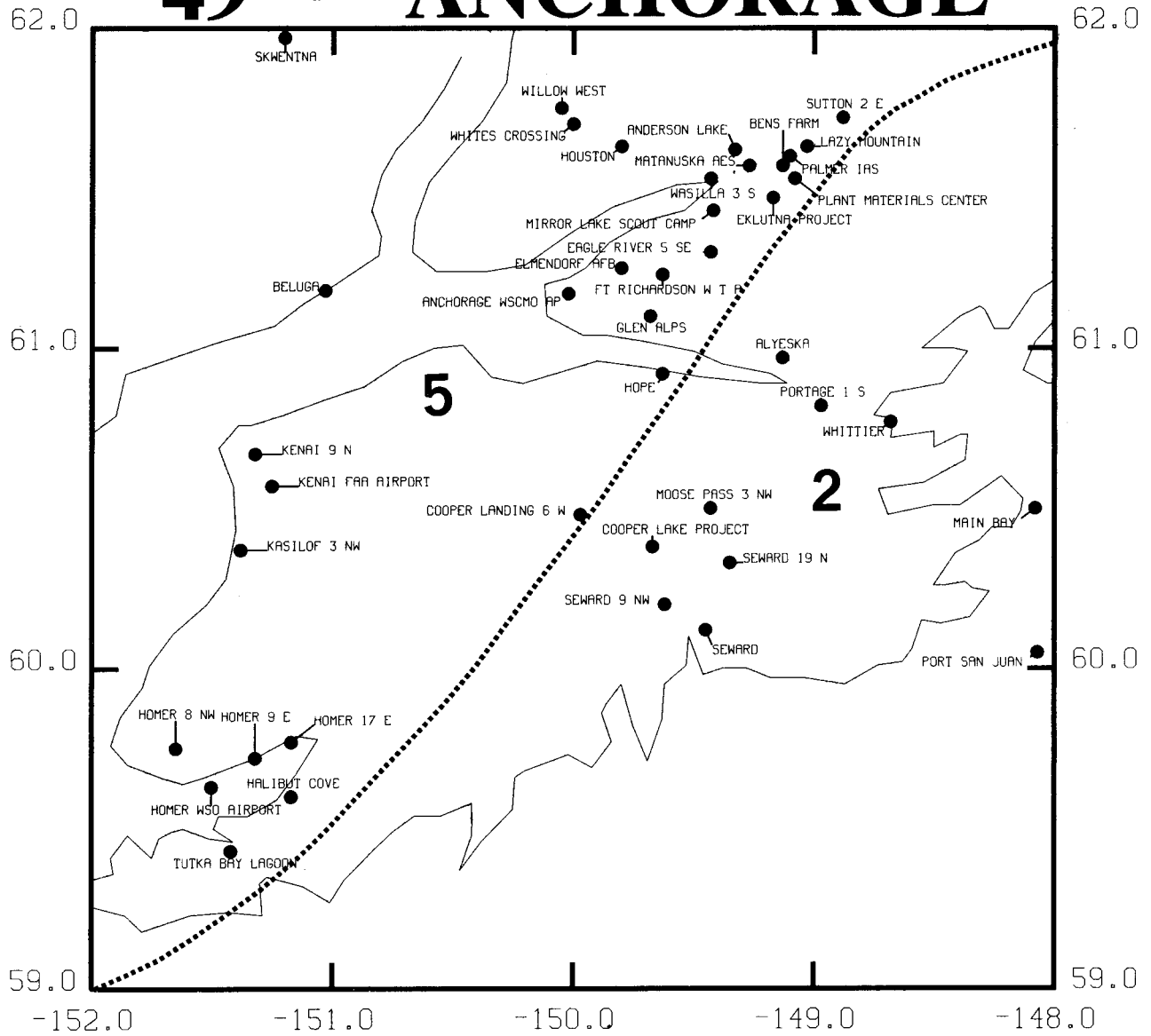
DATA PUBLISHED IN:

- CLIMATOLOGICAL DATA
- HOURLY PRECIPITATION DATA
- △ CLIMATOLOGICAL DATA AND HOURLY PRECIPITATION DATA

For further information, refer to the station index and reference notes.

DIVISION 3
 ATTU
 62°00'N 173°11'E
 SHERMYA USAP BASE
 62°43'N 174°06'E

49 - ANCHORAGE



To change your address, please return a copy of the mailing label along with your new address to: National Climatic Data Center (Subscription Services).

Inquiries/Comments Call: (704) 271-4800 (Voice)
(704) 271-4010 (TDD)
(704) 271-4876 (Fax)

National Climatic Data Center
Room 120
151 Patton Avenue
Asheville, NC 28801-5001

<p>BULK RATE POSTAGE & FEES PAID United States Department of Commerce NOAA Permit No. G-19</p>
--

OFFICIAL BUSINESS
PENALTY FOR PRIVATE USE \$300
ADDRESS CORRECTION REQUESTED